सत्यमेव जयते

Census of India 2011

WEST BENGAL

SERIES-20

PART XII-A

DISTRICT CENSUS HANDBOOK

KOCH BIHAR

VILLAGE AND TOWN DIRECTORY

2011

DIRECTORATE OF CENSUS OPERATIONS
WEST BENGAL

सत्यमेव जयते

Census of India 2011

WEST BENGAL

SERIES-20

PART XII-A

DISTRICT CENSUS HANDBOOK

KOCH BIHAR

VILLAGE AND TOWN DIRECTORY

भारत की जनगणना
CENSUS OF INDIA
2011

DIRECTORATE OF CENSUS OPERATIONS
WEST BENGAL

VILLAGES HAVING 5000 AND ABOVE POPULATION

MEKLIGANJ
V1 - Kamat Chandrabandha

MATHABHANGA - II
V2 - Bara Simulguri
V3 - Unish Basa

COOCH BEHAR - II
V4 - Khagribari
V5 - Sajherpar Ghoramara
V6 - Kalarayerkuthi
V7 - Pestharjhar

TUFANGANJ - I
V8 - Dwiparpar
V9 - Balabhut

TUFANGANJ - II
V10 - Bara Kodali
V11 - Bala Kuthi
V12 - Bhanukumari
V13 - Basraja Pratham Khanda

COOCH BEHAR - I
V14 - Ghughumari
V15 - Dudher Kuthidewanbas

DINHATA - I
V16 - Kharija Baladanga
V17 - Bhanghi Dwitia Khanda
V18 - Bara Atiabari Pratham Khanda (P)

C1 - Kharimala Khagrabari (CT)
C2 - Bhangri Prathm khanda (CT)

WEST BENGAL
DISTRICT KOCH BIHAR

KILOMETRES
5 2.5 0 5 10 15 20 25

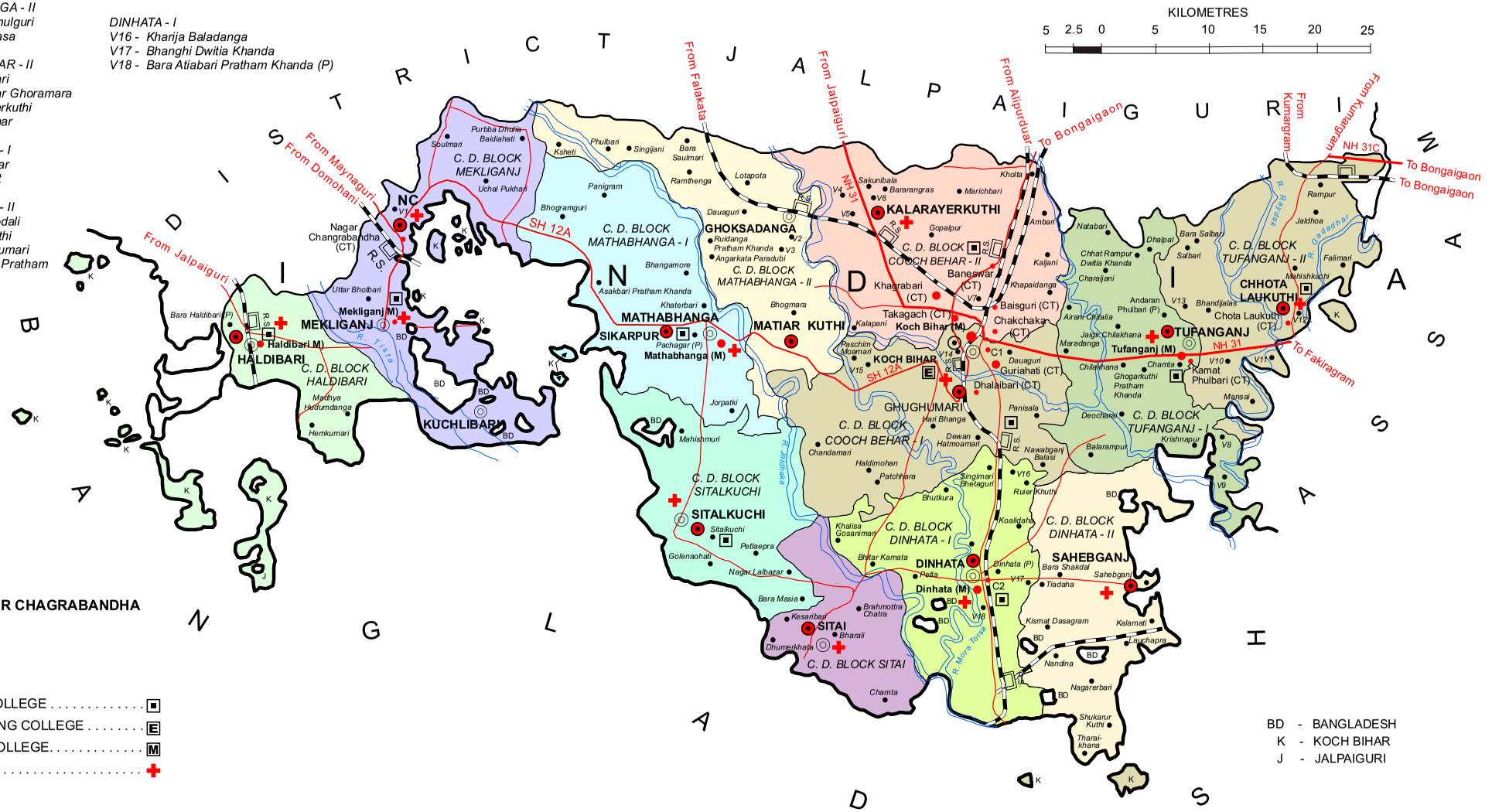

NC - NAGAR CHAGRABANDHA

BD - BANGLADESH
K - KOCH BIHAR
J - JALPAIGURI

DEGREE COLLEGE . . . . . ▣
ENGINEERING COLLEGE . . . . . E
MEDICAL COLLEGE. . . . . M
HOSPITAL. . . . . ✚

BOUNDARY, INTERNATIONAL . . . . . ——
,, STATE. . . . . ——
,, DISTRICT. . . . . ——
,, C. D. BLOCK. . . . . ——
HEADQUARTERS : DISTRICT,POLICE STATION, C. D. BLOCK . . . ⊙ ◎ ◉
VILLAGES HAVING 5000 AND ABOVE POPULATION WITH NAME. Chamta
URBAN AREA WITH POPULATION SIZE:- II, III, IV, V & VI. . . . . ● ● ● ●

NATIONAL HIGHWAY. . . . . NH 31
STATE HIGHWAY. . . . . SH 12A
IMPORTANT METALLED ROADS. . . . . ——
RAILWAY LINE WITH STATION, BROAD GAUGE. . . . . R.S.
RIVER AND STREAM. . . . . ——

TOTAL AREA OF THE DISTRICT	3387.00 Sq. Kms.
TOTAL POPULATION OF THE DISTRICT	2819086
TOTAL NUMBER OF VILLAGES	1194
TOTAL NUMBER OF INHABITED VILLAGES	1132
TOTAL NUMBER OF CENSUS TOWNS	12
TOTAL NUMBER OF STATUTORY TOWNS	6
DISTANCE FROM STATE CAPITAL TO DISTRICT HEADQUARTERS (APPROX)	710 Kms.

MOTIF

KOCH BIHAR PALACE

The famous palace of district Koch Bihar bears the reminiscences of the golden past of the Princely State of Koch Bihar. From 1510 CE till 1949 Koch Bihar State was ruled by the Kings of famous Koch Bihar Dynasty. The Koch Bihar Kingdom reached the zenith during the reign of King Nara Narayan and grew to the fullest. During British rule the status was that of a Feudatory Princely State. Amongst the diverse reminiscences of the golden past through various archaeological monuments of Koch Bihar, the palace at Koch Bihar town with its beautiful architecture takes back to the heydays. The palace is admired by the visitors as well as the art connoisseurs across all sections. Built in nineteenth century European style, the large building, vast garden and ornate architecture is still one of the main points of attraction in the district.

Part A

CONTENTS

			Page No.
1.	Map of the district		iii
2.	Motif		v
3.	Foreword		1
4.	Preface		3
5.	Acknowledgements		4
6.	History and scope of the District Census Handbook		5
7.	Brief history of the district		6
8.	Analytical Note		17
	(i) Physical Features	(a) Location and Size (b) Physiography	
		(c) Flora and Fauna (d) Drainage	
		(e) Climate (f) Natural Economic Resource	
	(ii) Census Concepts and Definitions		35
	(iii) Non-Census Concepts and Definitions		40
	(iv) Census Findings	(a) Distribution of Population in Rural and Urban Areas	51
		(b) Size-Class and Status of Towns with Population, Growth Rate, Density of Population, Sex Ratio, Work Participation Rate, Literacy Rate, Religion, Availability of University Education in the District	
		(c) Mother Tongue, Scheduled Castes and Scheduled Tribes in the District from earlier Census Decades	
	(v) Brief Analysis of Inset Tables based on Primary Census Abstract, 2011 (Inset Tables 1-35)		58
	(vi) Brief Analysis of Inset Tables based on Village Directory and Town Directory data, 2011 (Inset Tables 36-45)		86
	(vii) Major Social and Cultural Activities of the District like Festivals and Fairs		97
	(viii) Brief Description of Places of Religious, Historical or Archaeological Importance and Places of Tourist Interest of the District		103
	(ix) Major Characteristics of the District, Contribution of the District in the form of Historical Figures Associated with the District		106
Village and Town Directory			
9.	Scope of Village Directory and Town Directory		109
10.	Brief Note on Village and Town Directory including Abbreviations used in Town Directory		111
11.	**Section I - Village Directory**		
(A)	List of Villages merged in Towns and Outgrowths, 2011 Census		119

(B) **C.D. Block wise presentation of Village Directory Data**

(a) (i) Haldibari C.D. Block Map showing Block boundaries

(ii) Alphabetical list of Villages of Haldibari C.D. Block along with location Code 2001 and 2011 123

(iii) Presentation of Village Directory Data of Haldibari C.D. Block 126

(b) (i) Mekliganj C.D. Block Map showing Block boundaries

(ii) Alphabetical list of Villages of Mekliganj C.D. Block along with location Code 2001 and 2011 149

(iii) Presentation of Village Directory Data of Mekliganj C.D. Block 154

(c) (i) Mathabhanga-I C.D. Block Map showing Block boundaries

(ii) Alphabetical list of Villages of Mathabhanga-I C.D. Block along with location Code 2001 and 2011 207

(iii) Presentation of Village Directory Data of Mathabhanga-I C.D. Block 210

(d) (i) Mathabhanga-II C.D. Block Map showing Block boundaries

(ii) Alphabetical list of Villages of Mathabhanga-II C.D. Block along with location Code 2001 and 2011 243

(iii) Presentation of Village Directory Data of Mathabhanga-II C.D. Block 246

(e) (i) Cooch Behar-I C.D. Block Map showing Block boundaries

(ii) Alphabetical list of Villages of Cooch Behar-I C.D. Block along with location Code 2001 and 2011 279

(iii) Presentation of Village Directory Data of Cooch Behar-I C.D. Block 284

(f) (i) Cooch Behar-II C.D. Block Map showing Block boundaries

(ii) Alphabetical list of Villages of Cooch Behar-II C.D. Block along with location Code 2001 and 2011 327

(iii) Presentation of Village Directory Data of Cooch Behar-II C.D. Block 330

(g) (i) Tufanganj-I C.D. Block Map showing Block boundaries

(ii) Alphabetical list of Villages of Tufanganj-I C.D. Block along with location Code 2001 and 2011 363

(iii) Presentation of Village Directory Data of Tufanganj-I C.D. Block 366

(h) (i) Tufanganj-II C.D. Block Map showing Block boundaries

(ii) Alphabetical list of Villages of Tufanganj-II C.D. Block along with location Code 2001 and 2011 389

(iii) Presentation of Village Directory Data of Tufanganj-II C.D. Block 390

(i) (i) Dinhata-I C.D. Block Map showing Block boundaries

(ii) Alphabetical list of Villages of Dinhata-I C.D. Block along with location Code 2001 and 2011 413

(iii) Presentation of Village Directory Data of Dinhata-I C.D. Block 416

(j) (i) Dinhata-II C.D. Block Map showing Block boundaries

(ii) Alphabetical list of Villages of Dinhata-II C.D. Block along with location Code 2001 and 2011 459

(iii) Presentation of Village Directory Data of Dinhata-II C.D. Block 462

(k) (i) Sitai C.D. Block Map showing Block boundaries

(ii) Alphabetical list of Villages of Sitai C.D. Block along with location Code 2001 and 2011 495

(iii) Presentation of Village Directory Data of Sitai C.D. Block 496

(l) (i) Sitalkuchi C.D. Block Map showing Block boundaries

(ii) Alphabetical list of Villages of Sitalkuchi C.D. Block along with location Code 2001 and 2011 519

(iii) Presentation of Village Directory Data of Sitalkuchi C.D. Block 522

(C) **Appendices to Village Directory Data**

Appendix I : Summary showing total number of villages having Educational, Medical and other amenities in villages – C.D. Block level 545

Appendix I A : Villages by number of Primary Schools 547

Appendix I B : Villages by Primary, Middle and Secondary Schools 548

Appendix I C : Villages with different sources of drinking water facilities available 548

Appendix II : Villages with 5,000 and above population which do not have one or more amenities available 549

Appendix III : Land utilization data in respect of Census Towns 551

Appendix IV : C.D. Block wise list of inhabited villages where no amenity other than drinking water facility is available 551

Appendix V : Summary showing number of Villages not having Scheduled Castes population 551

Appendix VI : Summary showing number of Villages not having Scheduled Tribes population 552

Appendix VIIA : List of villages according to the proportion of the Scheduled Castes to the total population by ranges 552

Appendix VIIB : List of villages according to the proportion of the Scheduled Tribes to the total population by ranges 570

12. **Section II - Town Directory**

(a) Town Directory Statement I - Status and Growth History 593

(b) Town Directory Statement II - Physical Aspects and Location of Towns, 2009 595

(c) Town Directory Statement III - Civic and other Amenities, 2009 595

(d) Town Directory Statement IV - Medical Facilities, 2009 597

(e) Town Directory Statement V - Educational, Recreational and Cultural Facilities, 2009 598

(f) Town Directory Statement VI - Industry and Banking, 2009 600

(g) Town Directory Statement VII - Civic and other Amenities in Slums, 2009 600

(h) Appendix to Town Directory - Towns showing their Outgrowth with population 601

FOREWORD

The District Census Handbook (DCHB) is an important publication of the Census Organization since 1951. It contains both Census and non-Census data of urban and rural areas for each District. The Census data provide information on demographic and socio-economic characteristics of population at the lowest administrative unit i.e. of each Village and Town and ward of the District. The Primary Census Abstract (PCA) part of this publication contains Census data including data on household amenities collected during 1stphase of the Census i.e. House Listing and Housing Census. The non-Census data presented in the DCHB is in the form of Village Directory and Town Directory contain information on various infrastructure facilities available in the village and town viz. education, medical, drinking water, communication and transport, post and telegraph, electricity, banking, and other miscellaneous facilities. Later on, the Telegraph Services were closed by the Government of India on 15th July, 2013. The data of DCHB are of considerable importance in the context of planning and development at the grass-root level.

2. In the 1961 Census, DCHB provided a descriptive account of the District, administrative statistics, Census tables and Village and Town Directory including Primary Census Abstract. This pattern was changed in 1971 Census and the DCHB was published in three parts: Part-A related to Village and Town Directory, Part-B to Village and Town PCA and Part-C comprised analytical report, administrative statistics, District Census tables and certain analytical tables based on PCA and amenity data in respect of Villages. The 1981 Census DCHB was published in two parts : Part-A contained Village and Town Directory and Part-B the PCA of Village and Town including the SCs and STs PCA up to Tahsil/Town levels. New features along with restructuring of the formats of Village and Town Directory were added. In Village Directory, all amenities except electricity were brought together and if any amenity was not available in the referent Village, the distance in broad ranges from the nearest place having such an amenity, was given.

3. The pattern of 1981 Census was followed by and large for the DCHB of 1991 Census except the format of PCA. It was restructured. Nine-fold industrial classification of main workers was given against the four-fold industrial classification presented in the 1981 Census. In addition, sex wise population in 0-6 age group was included in the PCA for the first time with a view to enable the data users to compile more realistic literacy rate as all children below 7 years of age had been treated as illiterate at the time of 1991 Census. One of the important innovations in the 1991 Census was the Community Development Block (CD Block) level presentation of Village Directory and PCA data instead of the traditional Tahsil/Taluk/ PS level presentation.

4. As regards DCHB of 2001 Census, the scope of Village Directory was improved by including some other amenities like banking, recreational and cultural facilities, newspapers & magazines and 'most important commodity' manufactured in a Village in addition to prescribed facilities of earlier Censuses. In Town Directory, the statement on Slums was modified and its coverage was enlarged by including details on all slums instead of 'notified slums'.

5. The scope and coverage of Village Directory of 2011 DCHB has been widened by including a number of new amenities in addition to those of 2001. These newly added amenities are : Pre-Primary School, Engineering College, Medical College, Management Institute, Polytechnic, Non-formal Training Centre, Special School for Disabled, Community Health Centre, Veterinary Hospital, Mobile Health Clinic, Medical Practitioner with MBBS Degree, Medical Practitioner with no degree, Traditional Practitioner and faith Healer, Medicine Shop, Community Toilet, Rural Sanitary Mart or Sanitary Hardware Outlet in the Village, Community Bio- gas, Sub Post Office, Village Pin Code, Public Call Office, Mobile Phone Coverage, Internet Cafes/ Common Service Centre, Private Courier Facility, Auto/Modified Autos, Taxis and Vans, Tractors, Cycle-pulled Rickshaws, Carts

driven by Animals, Village connected to National Highway, State Highway, Major District Road, and Other District Road, Availability of Water Bounded Macadam Roads in Village, ATM, Self-Help Group, Public Distribution System(PDS) Shop, Mandis/Regular Market, Weekly Haat, Agricultural Marketing Society, Nutritional Centers (ICDS), Anganwadi Centre, ASHA (Accredited Social Health Activist), Sports Field, Public Library, Public Reading Room, Assembly Polling station, Birth & Death Registration Office. In the Town Directory, seven Statements containing the details and the data of each Town have been presented viz. (i) Status and Growth History of Towns,(ii)- Physical Aspects and Location of Towns, (iii) Civic and other Amenities, (iv) Medical Facilities, (v) Educational, Recreational & Cultural Facilities, (vi) Industry & Banking, and (vii) Civic & other amenities in Slums respectively. CD Block wise data of Village Directory and Village PCA have been presented in DCHB of 2011 Census as presented in earlier Census.

6. The data of DCHB 2011 Census have been presented in two parts, Part-A contains Village and Town Directory and Part-B contains Village and Town wise Primary Census Abstract. Both the Parts have been published in separate volumes in 2011 Census.

7. The Village and Town level amenities data have been collected, compiled and computerized under the supervision of Shri Dipak Ghosh, IAS, Director of Census Operations, West Bengal. The task of Planning, Designing and Co-ordination of this publication was carried out by Dr. Pratibha Kumari, Assistant Registrar General (SS) under the guidance & supervision of Dr. R.C. Sethi, Ex-Addl. RGI and Shri Deepak Rastogi present Addl. RGI. Shri A.P. Singh, Deputy Registrar General (Map) provided the technical guidance in the preparation of maps. Shri A.K. Arora, Joint Director of Data Processing Division under the overall supervision of Shri M.S. Thapa, Addl. Director (EDP) provided full co-operation in preparation of record structure for digitization and validity checking of Village and Town Directory data and the programme for the generation of Village Directory and Town Directory including various analytical inset tables as well as Primary Census Abstract (PCA). The work of preparation of DCHB, 2011 Census has been monitored in the Social Studies Division. I am thankful to all of them and others who have contributed to bring out this publication in time.

(C. Chandramouli)
Registrar General &
Census Commissioner, India

New Delhi
Dated : 16-06-2014

PREFACE

The District Census Hand Book or DCHB is the most popular and widely used publication which is compiled and prepared by the Census Organization. The first ever DCHB was published in the year 1951. Thereafter Census Directorate is coming up with the publication of DCHB in every decadal Census and the present volume of DCHB of 2011 is seventh in the series.

Over the time, the contents of DCHB have been changing keeping in track with the requirement of the data user on different amenities. Since DCHB is a compilation of Census and non-Census data, the presentation is being done in two parts, viz. the Part-A and Part-B separately for each district. Part-A contains Village & Town Directory data with some important tables depicting availability of basic civic amenities such as drinking water facilities, educational facilities, post & telegraph facilities, banking facilities etc. at the C.D. Block/Village and Town level. Part-B on the other hand contains District Primary Census Abstract of Total Population including Scheduled Castes and Scheduled Tribes at the C.D. Block/Village level and ward level for urban units like for Statutory Towns and Census Towns. Part-B contains data for sex wise distribution of population, age group of 0-6 years, literate and illiterate, Scheduled Castes and Scheduled Tribes, worker and non-worker data, economic category i.e. cultivator, agricultural labour, household industry worker and other worker.

Apart from the above, DCHB also furnishes a variety of essential information pertaining to the district like brief history, administrative set-up, location, climate, economic resources, land use, transport, industry, trade and commerce, place of historical, archaeological and tourists importance etc. It also provides brief analysis of Census data, presentation of the data through various tables, graphs and maps that made the publication much more attractive and valuable.

While preparation of DCHBs of Census of India, 2011 our most sincere and deepest gratitude is expressed to Shri Sailesh, IAS, Registrar General and Census Commissioner, India for his constant inspiration, support and valuable suggestions. Our sincere and deepest thanks and gratitude also goes to Dr. C. Chandramouli, IAS, former Registrar General and Census Commissioner, India. Our thanks also go to Shri Kameswar Ojha, Additional Registrar General, India. The support and assistance of Dr. R.C. Sethi and Shri Deepak Rastogi, former Additional Registrar Generals, India worth special mentioning. We are also grateful to Dr. A.P. Singh and Dr. R. Joseph, former Deputy Registrar Generals (Map) for providing the technical guidance in the preparation of maps and to Dr. Pratibha Kumari, Deputy Registrar General (SS) for her overall supervision. Shri A.K. Arora, Joint Director of Data Processing Division under the overall supervision of Shri M.S. Thapa, Additional Director (EDP) provided full co-operation in preparation of record structure for digitization and validity checking of Village and Town Directory data and the computer programming for generation of Village Directory and Town Directory data including various analytical inset tables as well as Primary Census Abstract (PCA). Heartfelt thanks to all the Officers of the Office of the Registrar General, India who contributed their share in befitting manner.

The sincere contributions made by the District Magistrates of all districts, Municipal Commissioners of Kolkata and Haora Municipal Corporations, District Census Officers, Additional District Census Officers (Officer In-charge, Census) and the Block Development Officers (BDOs) are worth mentioning. The contribution of officials of innumerable Villages, C.D. Blocks and Towns of all the districts of West Bengal are hereby greatly acknowledged for their sincere efforts in collecting the data of villages and towns under their jurisdiction.

At this Directorate level, sincere thanks are due to all those who put utmost sincerity and zeal towards the successful completion of this publication within the stipulated time. As it is not feasible to express recognitions individually, a separate page of acknowledgement is included in this publication.

Kolkata, the 25th day of July, 2016 Directorate of Census Operations, West Bengal

Acknowledgements

A. The Directorate of Census Operations, West Bengal respectfully acknowledges the devoted, sincere hard work rendered by about two lakhs Census Enumerators, Supervisors and Officials at the District, Block and Municipal levels without whose heroic efforts, the Census 2011 could never be undertaken.

B. The Census Directorate, West Bengal also gratefully acknowledges the sincere and dedicated work of the following officers/officials of this Directorate associated with the preparation of this District Census Hand Book, 2011 whose hard-work, dedication and diligence has made the publication of this volume possible.

Drafting Scrutiny and Finalization of Analytical Notes :

Shri Pranab Kr. Majumdar	Joint Director (Retired)	Dr. Palash Chandra Coomar	Joint Director
Shri Subhash Dasgupta	Deputy Director	Shri Arunasish Chatterjee	Deputy Director
Shri P.P. Joy	Deputy Director	Smt. Keka Ghosh	Asstt. Director
Shri Subhasish Chatterjee	Asstt. Director	Smt. Parnalekha Dasgupta	Asstt. Director
Smt. Moumita Guha	Asstt. Director	Smt. Sayantika Basu	Asstt. Director
Smt. Tandra Dutta	Asstt. Director	Dr. Utpal Kumar Mandal	Sr. Geographer
Shri Prasun Ganguly	D.E.O. Grade-B		

Data Processing and Generation of Tables at DCO level, Validation of Data, Drafting of Write-Ups :

Smt. Lopamudra Ghosal	S.I. Grade I	Shri Siddhartha Chatterjee	S.I. Grade I
Shri Sandip Kumar Panja	S.I. Grade I	Shri Sujita Kumar Pradhan	S.I. Grade I
Shri Tarun Sarkar	S.I. Grade I	Shri Arvind Kushwaha	S.I. Grade I
Smt. Nayana Nandan	S.I. Grade I	Smt. Debsmita Mazumder	S.I. Grade I
Shri Prasun Ganguly	D.E.O. Grade B	Shri Bibhas Kanti Hira	D.E.O. Grade B
Smt. Arpita Ghosh	Former Compiler	Smt. Hemlata Singh	Former Compiler
Smt. Aditi Goswami	Compiler	Shri Deepak Kumar	Compiler

Officers and Officials of Data Centre

Preparation of Maps :

Shri Kailash Das	Research Officer (Map)	Dr. Utpal Kumar Mandal	Sr. Geographer
Shri Pradeep Kumar Das	Sr. Drawing Assistant	Smt. Suman Topno	Sr. Draughtsman
Shri Kartick Murmu	Sr. Draughtsman	Shri Asok Mondal	Sr. Draughtsman
Shri Prashanta Roy	Sr. Draughtsman	Shri Sanjib Das	Sr. Draughtsman
Shri Tapan Bhattacharjee	Sr. Draughtsman	Shri Kaushik Bhattacharya	Sr. Draughtsman

Preparation of Camera Ready Copy :

Shri Prasun Ganguly D.E.O. Grade B

Preparation of e-book :

Shri Prashant Kumar	Sr. Supervisor	Shri Prasun Ganguly	D.E.O. Grade B
Shri Bibhas Kanti Hira	D.E.O. Grade B	Shri Prashanta Roy	Sr. Draughtsman

ORGI – Data Processing Division :

Shri Jaspal Singh Lamba	Deputy Director	Ms. Usha	Asstt. Director
Shri Anurag Gupta	DPA Grade 'A'	Shri Mukesh K. Mahawar	DPA Grade 'A'
Ms. Shagufta Nasreen Bhat	DRA Grade 'A'	Ms. Kiran Bala Saxena	Sr. Supervisor

HISTORY AND SCOPE OF THE DISTRICT CENSUS HANDBOOK

The need of data at the grass root level for the administrative and planning purposes at sub micro level as well as academic studies prompted the innovation of District Census Handbook. District Census Handbook is a unique publication from the Census organization which provides most authentic details of Census and non-Census information from village and town level to district level. The District Census Handbook was firstly introduced during the 1951 Census. It contains both Census and non-Census data of urban as well as rural areas for each district. The Census data contain several demographic and socio-economic characteristics of the lowest administrative unit i.e. of each village and town and ward of the district. The non-Census data comprise of data on availability of various civic amenities and infrastructural facilities etc. at the town and village level which constitute Village Directory and Town Directory part of the DCHB. The data of DCHB are of considerable importance in the context of planning and development at grass-root level.

In 1961 Census DCHB provided a descriptive account of the district, administrative statistics, Census tables and village and town directory including Primary Census Abstract. This pattern was changed in 1971 Census and the DCHB was published in three parts: Part-A related to village and town directory, Part-B to village and town PCA and Part-C comprised analytical report, administrative statistics, district Census tables and certain analytical tables based on PCA and amenity data in respect of villages. The 1981 Census DCHB was published in two parts: Part-A contained village and town directory and Part-B the PCA of village and town including the SCs and STs PCA up to tahsil/town levels. New features along with restructuring of the formats of village and town directory were added into it. In Village Directory, all amenities except electricity were brought together and if any amenity was not available in the referent village, the distance in broad ranges from the nearest place having such an amenity, was given.

The pattern of 1981 Census was followed by and large for the DCHB of 1991 Census except the format of PCA. It was restructured. Nine-fold industrial classification of main workers was given against the four-fold industrial classification presented in the 1981 Census. In addition, sex wise population in 0-6 age group was included in the PCA for the first time with a view to enable the data users to compile more realistic literacy rate as all children below 7 years of age had been treated as illiterate at the time of 1991 Census. One of the important innovations in the 1991 Census was the Community Development Block (C.D. Block) level presentation of village directory and PCA data instead of the traditional Tahsil/Taluk/PS level presentation.

As regards DCHB of 2001 Census, the scope of Village Directory was improved by including some other amenities like banking, recreational and cultural facilities, newspapers & magazines and 'most important commodity' manufactured in a village in addition to prescribed facilities of earlier Censuses. In Town Directory, the statement on Slums was modified and its coverage was enlarged by including details on all slums instead of 'notified slums'.

The scope and coverage of Village Directory of 2011 DCHB has been widened by including a number of new amenities in addition to those of 2001. In the Town Directory, seven Statements containing the details and the data of each town have been presented viz.; (i) Status and Growth History of towns, (ii) Physical Aspects and Location of Towns, (iii) Civic and other Amenities, (iv) Medical Facilities, (v) Educational, Recreational & Cultural Facilities, (vi) Industry & Banking, and (vii) Civic & other amenities in Slums respectively. CD Block wise data of Village Directory and Village PCA have been presented in DCHB of 2011 Census as presented in earlier Census. The data of DCHB 2011 Census have been presented in two parts, Part-A contains Village and Town Directory and Part-B contains Village and Town wise Primary Census Abstract. Both the Parts have been published in separate volumes in 2011 Census.

Brief history of the District :

The Koch Bihar District (also known as Coochbehar or Cooch Behar) lies in the North Eastern part of the State of West Bengal. Geographically, Koch Bihar district is surrounded by district Jalpaiguri to the North and West, State of Assam (Kokrajhar and Dhubri districts) to the East and International Boundary with Bangladesh towards South, South-East and South-West. The location of the district is spread over from 26^0 32'20'' N to 25^0 57'40'' N Latitude and 89° 54' 35"E to 88° 47' 40"E Longitude.

The district Koch Bihar in its present statute was formed by an agreement dated 28th August, 1948 declaring cessation of full and extensive authority, transfer of jurisdiction and power from the previous princely rulers of feudatory Cooch Behar State to the Dominion of India. The Transfer of administration from the monarchal rulers to that of Indian Union took place in 12th September, 1949 and few months later in 19th January, 1950 the present district Koch Bihar of the State of West Bengal was officially formed.

Ancient History of Koch Bihar

The ancient history of the Koch Bihar is a pleasing amalgamation of proven history with the mythological stories and hyperbolic account of historical events. The present day Koch Bihar district has remained a part of the ancient Kingdom of *Pragjyotish*, which has been mentioned severally in texts of the *Ramayana*, *Mahabharata*, *Hari-Vansha* and many Puranas like *Brahmanda-Purana*, *Bayu-Purana* or *Matsya-Purana*. Although the boundary of the kingdom varied from time to time, the area was alternatively formed part of the territories known as *Lauhitya*, *Kamrupa* or *Kamata*. And thus the early history of Koch Bihar is compounded in the history of *Pragjyotish*, *Kamrupa*, *Kamata* or parts of present day West Bengal, Assam and northern Bangladesh.

The etymology of the term 'Koch Bihar' can be generally drawn as the abode or 'Bihar' of the 'Koch' people. There are, however, different schools of thoughts. One mythological reference is that Kshatriyas, being afraid of the mass killings of Parasurama, took shelter in the 'Koch' or 'Lap' of mother Goddess Bhagabati here. Another story states that the term 'Koch' can be described as the shrunken condition (*Sankoch*) of Kshatriyas. Alternatively the name 'Koch' is taken from name of the river Sankosh (also known as Gadadhar and Svarnakosha) flowing through the region and the 'Koch Bihar' comes from place of residence or play-ground of the 'Koch' people.

As mentioned in the great epic *Mahabharata*, almost the entire area of present day Northern Bengal and Assam was included in Pragjyotish and Koch Bihar was situated in that territory, being ruled by jubilant King Bhagadatta, son of Narakasura. During the great war of Kurukhsetra, Bhagadatta fought valiantly for the Kauravas leading an army of *Kirata*s and *Cina*s and was killed in the hand of Arjuna. Bhagadatta's descendant Vanamala, who ruled around First Century CE, first bore the title 'Barman' which has been extensive used by the Kings of Kochbihar till a very later date.

Historical evidence of a powerful kingdom is found in the writings of famous Chinese traveller Hiuen Tsang (Xuanzang) when he visited Kamarupa on around 639 CE during the rule of King Bhaskar Barman, presumably, of the same lineage of King Bhagadatta. The geographical and historical descriptions found in his writings are also corroborated in the contemporary writing of *Yogini Tantra*. In the 10th Century manuscript of *Kalika Purana,* the evidences of a country to the north and east of present day Uttar Dinajpur district named Pragjyotish can be found. Other notable mentions of this region can be found in 4th Century inscriptions of Samudragupta and 7th Century inscriptions made by King Bhaskar Varma of Karna Suvarna of present day Bengal.

From the historical evidences retrieved so far, it has ascertained that during the 1st Century CE Kamrupa, including present day Koch Bihar was ruled by King Deveswar who was a *Sudra* by caste and was a worshipper of Devi Kamakhya, the other form of Devi

Durga. Another notable king in that dynasty was King Nagasankara who ruled around 378 CE. He was engaged in conflict with great Gupta King Samudragupta. Evidences of these confrontations are found in the famous *Allahabad Pillar inscriptions*. He built the temple of Nagasankara. During Sixth Century CE, portions of the Kamrupa dynasty, up to the bank of river Lauhitya was won by King Shashanka of Gauda of Bengal. However, following the death of mighty King Shashanka, the Kamrupa was won back by King Bhaskarbarma, the successor of the ancient Dynasty of King Bhagadatta of Pragjyotish. After winning back the lost kingdom, he made an alliance with the Tibetan kings and is said to have extended his domain up to the interiors of northern Bengal. During the rule Devpala, the king of Buddhist Pala Dynasty of Bengal, Kamrupa (Pragjyotish) came under the dominion of the Palas at around Ninth Century CE Subsequent to the fall of the Buddhist Palas, the kingdom of Kamrupa was ruled by local chieftains from the *Koch* and *Mech* tribes, who were Hindu by religion. Kshatriya Monk named Jitari and *Raja* Jalpesh of present day district Jalpaiguri are two important names during the period.

Later on, contemporaneous to the Sena Dynasty of Gauda, another clan of Hindu kings emerged and ruled Pragjyotish (Kamrupa), who also used the suffix *Pala* to their names (Pala Dynasty of Kamrupa). They are also said share the lineage of Bhagadatta and Narakasura and were worshippers of Shiva, like their ancestors of *Kirat* tribes. However, till date, no direct linkages have been established between the Buddhist Palas' of Bengal (Gauda) to that Hindu Palas' of Kamrup. Before the invasion of the Muslim rulers at the end of Twelfth Century CE, Kamrupa was conquered by and regained several times from Hindu Sena Dynasty of Gauda the Hindu Palas of Kamrupa.

Medieval History of Koch Bihar – Khen Dynasty :

After the fall of Pala Kings of Kamrupa and Sena dynasty from Gauda, Koch Bihar was ruled by many tribal chieftains from the Koch, Mech, Garo, Kachari and Bhot tribes. However, the exact chronologies of the rulers are yet to be ascertained. During the advent of the medieval period, an independent tribal monarchy under the kingship of Kanta Nath alias Niladhwaja emerged in the modern day Koch Bihar and Kamrupa, which, can easily be identified as the formation of Koch Bihar in its more contemporaneous prominence. Although King Niladhwaja worshipped the Vedic gods especially, Devi Kamakhya, being from Khen Tribe, his clan is known as Khen Dynasty. He built his Capital at Kamatapur on the West Bank of river Dharla, which is situated at about 20 km. from modern day Cooch Behar town. He and his successors, Chakradhwaja and Nilambar extended their kingdom and their territories include whole of modern day Koch Bihar, greater part of districts Goalpara and Kamrup of modern day Assam, Rangpur district of present day Bangladesh, portions of districts Jalpaiguri and Uttar Dinajpur of West Bengal. They used the titles *Kamateswara* (the lord of Kamatapur) and during the reign built fortified cities and many citadels across their kingdom to protect from the Muslim rulers of Gauda and Bengal. Well-built Roads made of burnt bricks for communication across the kingdom and erection of many temples also symbolises the welfare measures taken up by the rulers from Khen Dynasty. Temple of Devi Kamateswari was built by King Niladhwaja himself followed by famous temples of Shiva at Baneswar (in present day Koch Bihar), Jalpeswar (Jalpesh temple in present day Jalpaiguri) and Koteswar (in present day Rangpur of Bangladesh) by his grandson Nilambar. The modern day *Gosanimari Rajpat* are also said to be built during this period. The term *Rajpat* symbolises kingdom in Bengali. This place, named after Goddess Gosani Devi, is bound by two rivers Dharla to the east and Singimari to the west, played a significant role in the emergence, rule and decline of the kingdoms. Archaeological evidences of massive brick built walls, brick lined huge wells, water tank etc. has been found at Gosanimari. Terracotta figurines of animals and human beings, plaque, old coins etc. have also been excavated at Gosanimari, which is located at modern day Dinhata. The dynasty weakened after King Nilambara and ultimately around 1460 CE, the Hindu kingdom was completely overthrown by the Muslim Pathan ruler Hussain Shah from Bengal (Gauda) and for some time, was ruled by *Baro Bhuiyan* chieftains. As stated by Dr. Buchanon Hamilton, many temples and

sculptors built by the Khen Kings were completely destroyed by the iconoclast rulers of this period and later.

Kings of Koch Dynasty in Koch Bihar :

Contemporaneous to the Muslim rule in Koch Bihar, Ahom Dynasty ruled by the kings originated from China, emerged in the eastern portions of the present day Assam. Amidst the conflict between the Muslims of Gauda and Ahom Dynasty of Assam, the rise of Koch Kings of Koch Bihar took place. The earliest traces of the later benevolent rulers of Koch Dynasty can be traced in the rise of the local chieftain, Koch Hajo, who seized the territory from the one of the *Bhuiyas* of the *Baro Bhuyian* and the formed an alliance with the Mech leader Haridas alias Hariya through marriage of his daughters Jira and Hira. The first notable historical figures of Koch Bihar Dynasty named Chandan, Madan, Visu (Viswa Singha) and Sisu (Siswa Singha) were born out of this marriage.

King Chandan ruled Koch Bihar from 1510 CE and can be considered as the first enthroned King of modern Koch Bihar Dynasty. After his rule of 13 years, King Viswa Singha became the King in 1522 CE with the royal title 'Kamateswara' following the Vedic customs and from his rules the systematic administration and regular state organisation activities were initiated in Koch Bihar. According to mythological account, King Viswa Singha was begotten by his mother from Mahadeva (Shiva). His brother, Siswa Singha assumed the title '*Raikat*' implying head of the family and hereditary Chief Minister to the kingdom. King Viswa Singha appointed a group of Ministers and conducted the first Census of the Kingdom counting the number of able bodied males capable of War in his kingdom. He built a structured army plenteous with elephants, horses and buffalos and conquered the territories of Saumarapith, Bijni, Bidyagram, Vijoyapur, part of Bhutan upto the foot of the hills and some portions of Gauda Bengal.

After Viswa Singha, his son Nara Narayan ascended the throne of Koch Bihar in 1555 and ruled for more than 30 years. He introduced the *Narayani Coins* in his dominion in gold and silver, bearing the name of Shiva and the king on the two sides, written in Sanskrit. Some of these coins in silver have been discovered during the excavation of Gosanimari Rajpat mound in 1998-2000 by the Archaeological Survey of India and still acts as one of the most important historical documents of that time. He also was a valiant ruler and Koch Kingdom, undoubtedly, took its largest extent during his reign. King Nara Narayan annexed the territories of Kachhar, Manipur, Jaintia Hills, part of Tripura, Kairam, Dimuria and part of modern day Sylhet in Bangladesh and where the kings had to make regular annual pecuniary tribute to Nara Narayan beside gaining full control over almost whole of North Bengal, North Eastern States and portions of Bhutan. His brother, Sukladhwaj alias Chilarai became instrumental for his wins. Later on, Sukladhwaj became the ruler of the eastern portions of the country (modern day Assam) and Nara Narayan continued to reign in other parts. In addition to the expansion of the territory of the kingdom, the academic aspects and discussion of classical Sanskrit also reached its zenith during King Nara Narayan's reign.

Succeeding to Nara Narayan's death in 1587, King Lakshminarayan ruled Koch Bihar who was contemporaneous to Mughal Emperor Akbar and made an alliance with. This, in turn, introduced Mughal to Koch Bihar and acted as a shield against the Pathan rulers of Gauda Bengal. The Vaishnavism preached by Sri Chaitanya Mahaprabhu is also said to be spread across Koch Bihar during his time. After Lakshminarayan, Biranarayan became King from 1621 to 1625 CE, succeeded by King Prana Narayan (1625-1665 CE). During Prana Narayan's rule, the old Shiva Temples and Gosani Devi temple at Gosanimari were re-erected. After him, Koch Bihar was ruled by King Modanarayan (1665-1680 CE) and Vasudeva Narayan (1680-1682 CE) and after fierce battle for throne among the successors of King Prana Narayan and Modanarayan, Mahendra Narayan became the King of Koch Bihar on 1682 CE at the age of only Five years. After Mahendra Narayan, Rupa Narayan became the King of Koch Bihar and reigned till 1714 CE One of the most important event during the King Rupa Narayan was the war with the *Fauzdar* of

Rangpur (in present day Bangladesh), who was appointed by the Mughals. Following the conclusion of the fight, a treaty was signed between the two parties in 1713 CE and few areas were exchanged including conquer of *Chaklas* named Boda, Patgram and Purbabhag by kingdom of Koch Bihar. These handover of jurisdiction including the *Chaklas*, formed the base for formation of *Chhitmahals* two centuries past, between Union of India and Republic of Bangladesh.

During the rule of later kings of the Koch Bihar Dynasty, the jurisdiction of the Koch Bihar kingdom was reduced almost to the boundary of modern day Koch Bihar district.

After Rupa Narayan the next king was Upendra Narayan, who ruled Koch Bihar till 1763 CE and followed by Devendra Narayan who ascended the throne at a very early age and was murdered after a reign of only two years. The most important event during this period was the *Transfer of Dewani* of the Bengal, Bihar and Orissa to the British East India Company by the Emperor of Delhi, King Shah Alam with right to realisation of revenue from the three provinces. Throughout the eighteenth century, Koch Kings suffered from aggressive extension of Bhutanese kingdom more towards the plains and by the end of the century, a large portion of the kingdom came virtually under the Bhutanese dominion. As a result, Koch Kings sought political asylum from the British and consequentially, an important treaty was signed between the Koch Bihar kingdom and British East India Company during the rule of King Dharendra Narayan on 5th April 1773, stating that the King would come under subjection of East India Company and would agree to a good proportion of annual revenue to the British. From this period, the princely state of Koch Bihar became a feudatory state under the subjugation of the British. Consequential to the Treaty, a Governor General's Agent was appointed in 1822 upon whom the representation of the Koch Bihar was vested upon. Although the *Narayani Coins* remained in circulation during this time, the Public Officers were appointed by the British and gradually, the collection of Excise, the Land Revenue, appointment of Police and formation of Military, matters relating to *zamindaris* were started to be governed by the British.

In the nineteenth century, during the feudatory rule under British dominion, one important king of Koch Bihar was King Nripendra Narayan, who ascended the throne in 1863 as an infant and upon attaining adulthood, married Sunity Devi, a notable queen of the dynasty and daughter of famous *Brahma Dharma* protagonist Brahmananda Keshab Chandra Sen. She was a benefactor of women's education, established schools and colleges in Koch Bihar and introduced scholarships for the pupils. The modern day planned city of Cooch Behar Town took its shape during King Nripendra Narayan including construction of well-planned roads and different administrative buildings. The modern day Koch Bihar Palace was also constructed during his rule. Nripendra Narayan was succeeded by Kings Rajarajendra Narayan (1911-1913 CE) and Jitendra Narayan (1913-1921 CE). King Jitendra Narayan's son Jagaddipendra Narayan was the last ruling Maharaja of Koch Bihar. Jitendra Narayan's daughter Princess Gayatri Devi became the Maharani of Jaipur through marriage with Maharaja Sawai Man Singh II of Jaipur. Gayatri Devi was one of the most illustrious princesses of India and was a very successful politician. The transfer of territorial administration of the feudatory state of Koch Bihar to that of the Union Govt. of India was conducted by King Jagaddipendra Narayan.

***Chhit-Mahals* of Koch Bihar :**

Chhit-Mahals of Koch Bihar are a quintessential example of existence of 'Enclaves' existing between two independent countries, India and Bangladesh. By definition, an enclave is a portion of a country entirely surrounded by the territories of some other country. Thus, enclaves are geographically non-contiguous or disjoint from the main part of the country. As per the note on Land Boundary Agreement released by the Ministry of External Affairs, Government of India, there are 111 Indian enclaves in Bangladesh, which are considered to belong to district Koch Bihar jurisdictionally but without any

direct access or contiguity to the district boundary. However, ascertaining the exact number of enclaves are some-times difficult as in many cases smaller enclaves or *Chhit*s, are part of bigger enclaves (*Chhit*s) which together form complete villages, making the identification of exact boundary between the two entities difficult, sometimes impossible. Collectively, these Indian enclaves are spread over an area of more than seventeen thousand acres inside Bangladesh. *(Source : note* on Land Boundary Agreement *released by Ministry of External Affairs, Government of India)*

Although, the matters of concern relating to *Chhit-Mahal*s of Koch Bihar emerged only after independence of India and Bangladesh (erstwhile East Pakistan) in 1947, the historical evidence of disjoint land owned by the Koch Bihar kingdom can be traced back to early eighteenth century. Consequent upon the Treaty signed in 1713 between the Koch King Rupa Narayan and *Fauzdar* of Rangpur (in present day Bangladesh) appointed by the Mughals, territories were exchanged and *chaklas* of Boda, Patgram and Purvabhag came under the control of Koch King which was isolated from the main kingdom. The dominion of the Koch Bihar King prevailed in the distant *Chhit*s almost ceaselessly till the independence in 1947, despite the various ups and downs in the kingdom, Mughal influence or ruling of British. In absence of a definitive border agreement or a defined passport system, governing in a distant land disconnected with the mainland never became an administratively difficult exercise. However, the situation changed after independence. During the partition of India, Koch Bihar kingdom joined India and as per the Coochbehar Agreement signed in 1949, the areas under the *Chhit-Mahal* surrounded by Bangladesh was also included in India, as it was during the rule of Koch Bihar Kings. The Radcliff Line separating the two countries is also drawn showing the areas accordingly.

As per the decision taken by the two countries post-independence, neither side can conduct unilateral survey in the area to demarcate boundary or other purposes. As per the latest headcount exercise conducted jointly by the two countries in 2011, total population of Indian enclaves in Bangladesh is around 37,334. During last six decades of independence, several attempts have been made to exchange the territories, but the result is yet to be achieved. However, the Land Boundary Agreement, signed on 6 September 2011 by the Foreign Ministers of India and Bangladesh in the presence of the Prime Ministers, paves the way for a settlement of the long pending land boundary issues between the two countries. *(Source : note* on Land Boundary Agreement *released by Ministry of External Affairs, Government of India)*

Population dynamics of the District Koch Bihar :

The history of conduct of Census in district Koch Bihar is strikingly archaic. King Viswa Singha, who ruled Koch Bihar from 1522 to 1555 CE, conducted first Population Census in the Kingdom. However, his interest was mainly of the able bodied male population who are capable of joining the Royal forces during the War.

The first Census of Koch Bihar in the modern era was conducted between November, 1871 to February, 1872 showing a population figure of 5,32,565. The average density of population in the district was 407 persons per square miles. Although the concept of villages in feudatory state of Koch Bihar differed from that of the villages in other areas of Bengal, there were 1199 number of habitations in the state.

During the succeeding Census in 1881, population rose by 13.2 per cent and was recorded at 6,02,624. However, due to some natural calamities like earthquakes and floods, population of feudatory state of Koch Bihar reduced during next two decades. With the exception of such few cases, population of Koch Bihar district rose has recorded a modest rise and during the first Census of independent India, it was recorded at 6,71,158. In all decades Coochbehar Sadar Sub-Division has remained highest populated, both in terms of density and absolute figures.

Another important feature of the population of district Koch Bihar is that being ruled by feudatory rulers under British regime, the state has attracted considerable

number of immigrants from other places, including the neighbouring districts. Immediately after independence along with partition, this immigration rose to 1,45,916 out of a total population of 6,71,158 which is almost 21.75 per cent.

District Koch Bihar has the highest proportion of population falling under Scheduled Castes category in the state of West Bengal. As per Census 2011, Koch Bihar has recorded a 50.17 per cent concentration of population under Scheduled Castes category. Ethnicity wise the most dominant population group in Koch Bihar district are the *Rajbanshis.* They form around 75.2 per cent of Scheduled Castes population and 37.72 per cent of total population in the state. Next comes the *Namasudras* who form 12.61 per cent of Scheduled Castes in the district. As noted in The Cooch Behar State and its Land Revenue Settlements by Babu Harendra Narayan Chaudhuri the term *Rajbanshi* can be regarded as an addition of honour, meaning 'related to the Royal family'. Another theory of origin of the caste is that during invasion of Aryans in the east, the caste might have created from intermixing of Aryans, Assamese and the Bengalis of the region.

References :

1. H. N. Chaudhuri, The Cooch Behar State and its Land Revenue Settlements – Published by State Press of Cooch Behar, 1903.
2. S.C. Ghoshal, A History of Cooch Behar (From the earliest time to the end of Eighteenth Century A.D.) – Published by State Press of Cooch Behar, 1942.
3. W. W. Hunter, A Statistical Account of Bengal, Volume X, Districts of Darjiling and Jalpaiguri and State of Kuch Behar, Published by Director General of Statistics to the Govt. of India, 1876.
4. Brendan R. Whyte, Waiting for the Esquimo : an historical and documentary study of the Cooch Behar enclaves of India and Bangladesh, Research Paper 8, School of Anthropology, Geography and Environmental Studies, The University of Melbourne.
5. India and Bangladesh Land Boundary Agreement, Ministry of External Affairs Government of India, NOTE on land boundary Agreement Downloaded from : http://www.mea.gov.in/Uploads/Publication Docs/24529_LBA_MEA_Booklet_ final.pdf

Administrative set up of the District :

(i) Region of the state where district is located :

Koch Bihar district lies in the northern portion of the West Bengal and is spread over an area of 3,387 sq. km. as on 2011. The district is pretty small in size in comparison to other districts of the State and ranks thirteenth in terms of size. Geographically this district lies in the foothills of the Himalayas and mainly constituted of plain land with marshy riverine areas known as 'Terai' and/or 'Dooars'. District Jalpaiguri forms the Western boundary of Koch Bihar and the State of Assam forms to the Eastern. The Northern portion is bordered with the Alipurduar Sub-division of district Jalpaiguri (lately this has been transformed into a new district Alipurduar). Towards South, the district is bordered by northern part of Country Bangladesh. The North-South and East-West expansion of the district is from $25^0$57'56" North Latitude to $26^0$32'46" North Latitude and $88^0$47'40" East Longitude to $89^0$54'36" East Longitude. Although the district boundary is artificial in the majority of the portions, there are some natural borders created by rivers Jaldhaka and Kaljani to the North, Gadadhar and Sankosh to the East and Dharla to the South.

Post the amalgamation of the district with Union of India, Koch Bihar has become a district in the state of West Bengal and is governed by the similar Administrative, Civilian and Judicial structure as that of the other districts of the state.

(ii) Total number of C.D. Blocks or the next Administrative units after district and changes therein including jurisdictional changes during 2001-2011 :

There are 1194 villages in the district which are spread over 12 (twelve) C.D. Blocks viz. Cooch Behar-I, Cooch Behar-II, Dinhata-I, Dinhata-II, Haldibari, Mathabhanga-I, Mathabhanga-II, Mekliganj, Sitai, Sitalkuchi, Tufanganj-I and Tufanganj-II. There are 6

(six) Municipalities in the district namely, Haldibari (M), Mekliganj (M), Mathabhanga (M), Koch Bihar (M), Tufanganj (M) and Dinhata (M).

(iii) Total number of Towns/Villages etc. :

As already stated in the above point, there are 1194 villages in district Koch Bihar, out of which 62 are un-inhabited. Beside the 6 Municipalities, namely, Cooch Behar (M), Dinhata (M), Mathabhanga (M), Mekliganj (M), Haldibari (M) and Tufangunj (M), there are 12 Census Towns in Koch Bihar district which are given below :

Name of C.D. Block	Name of Census Towns under the C.D. Block
Mekliganj	Nagar Changrabandha (CT)
Cooch Behar-I	Kharimala Khagrabari (CT)
	Guriahati (CT)
	Dhaliabari (CT)
Cooch Behar-II	Baneswar (CT)
	Khagrabari (CT)
	Baisguri (CT)
	Chakchaka (CT)
	Takagach (CT)
Tufanganj-I	Kamat Phulbari (P) (CT)
Tufanganj-II	Chhota Laukuthi (CT)
Dinhata-I	Bhangri Pratham Khanda (CT)

Like other districts of West Bengal, Koch Bihar also has seen a noticeable urbanisation process during last few decades. Although the number of Statutory Towns didn't increase, the number of Census Towns has become 12 in Census 2011 from 3 Non-Municipal Towns of Census 1991 and 4 Census Towns of Census 2001. The new Census Towns for 2011 Census have been declared in C.D. Blocks Mekliganj (Nagar Changrabandha), Cooch Behar-I (Dhaliabari), Cooch Behar-II (Baneswar, Baisguri, Chakchaka, Takagach), Tufangunj-I (Kamat Phulbari (P)) and Tufangunj-II (Chhota Laukuthi).

(iv) If the district is newly created, the area from which it has been carved out :

It is not a newly created district.

(v) Urban Local Bodies :

India has seen the formation of urban local bodies since the time of Indus Valley Civilization. The first Municipal Corporation was set up at erstwhile Madras (now Chennai) under a charter granted by James-II during the British rule in 1687. There are different types of urban local bodies, namely, Municipal Corporations, Municipal Councils, Municipalities, Notified Area Committees, Cantonment Boards etc. Except the Cantonment Boards all other types of municipal bodies are governed by the state municipal laws. Cantonment Boards are controlled by the Central Act called Cantonment Acts, 1924. A municipality is constituted with elected members of the inhabitants of a city or town and municipal corporations, and is created by the enactment of State Legislatures or of Parliament in case of Union Territories. The area which does not fulfill all the conditions lay down as necessary for the constitution of a municipality or it may also be created for newly developing towns or areas are known as Notified Area Committee. Except Notified Area, the councils of all these corporate bodies comprise of elected members of the public through adult franchise (citizen of 18 years and above) based on secret ballot. The notified area is governed by the state governments through a body nominated by it. Apart from overall planning, creation and maintenance of Civil Administration, the primary object of every urban local body is to provide certain civic amenities to the people.

Although the present day Koch Bihar district is predominantly rural in nature, the history of establishment of well organised towns is as old as the rule of modern Koch

Bihar Kingdom. The largest town in the district Koch Bihar has always been the district Head Quarter Cooch Behar (M). All the other important towns in the district were established during the feudatory rule of Koch Bihar Kingdom and have flourished during last six decades after independence of India.

Cooch Behar Municipality : The Cooch Behar Municipality is located on the bank of river Torsa and has a triangular shape having bounded by river Mora-Torsa on the west and river Bura-Torsa flowing from north-west to south-east. The historical evidence of Cooch Behar Town can be traced way back in 1661 CE during the rule of King Prana Narayan when Mir Jumla, the Mughal appointed *Subedar* of Bengal had marched up to the Capital Town of Cooch Behar and seized part of the town. Later, King Rupa Narayan transferred his Capital to Guriahati which occupied a large portion of modern day Cooch Behar Municipality. Since then the Capital of the kingdom has remained Cooch Behar Town and the Kingdom of Koch Bihar was ruled from the town.

By the end of Nineteenth Century CE, the town took its modern shape and was declared a Municipality in 1885. A Municipal Police force was recruited for maintaining law and order, structured well-lit roads were erected, residences of senior Officers were built beside the princely palaces, schools and hospitals were established. Cooch Behar Municipality is the largest unit of trade and commerce in the district and it retained the status till date. The district administration of Koch Bihar is governed from Cooch Behar (Municipality) and acts as the head quarter of Administration, Judiciary and Civil authorities in the district.

Dinhata Municipality : Dinhata Municipality derives its name from its eponymous Sub-division of Dinhata and acts as the Sub-Divisional Head Quarter of Dinhata Sub-division. Like Cooch Behar Municipality, this town was also established during the feudatory rule of the Koch Kingdom in the nineteenth century. The town is located towards south of Cooch Behar (M) and river Dharla flows nearby. This town has been functioning as the local centre of trade and commerce. As per Census 2011, Dinhata Municipality is the second largest town of Koch Bihar district.

Mathabhanga Municipality : Mathabhanga Municipality lies on the right bank of river Jaldhaka, locally known as river Mansai and is a small but important town in the district. Mathabhanga Municipality acts as the sub-Divisional Head Quarter of Mathabhanga Sub-Division and was notified as the Municipality having local self-government during the late-nineteenth century. Mathabhanga Municipality has recorded a population of 23,890 with 12,059 males and 11,831 females as per Census 2011.

Mekliganj Municipality : Mekliganj Municipality is the smallest Statutory Town in the district Koch Bihar and is located on the bank of river Tista towards the north-west corner of the district. Location of the town is $26^0$21'27" North and $88^0$56'42" East latitude and longitude respectively. Population of Mekliganj Municipality is 9127 as Census 2011.

Haldibari Municipality : Haldibari Municipality falls under the Mekliganj Sub-Division of district Koch Bihar. Like other Municipalities of Koch Bihar, Haldibari was also notified as a Urban Local Body with Local Self Government during nineteenth century. In the pre-independence period, Haldibari used function as an important centre of Jute trade in North Bengal. Presently, Haldibari is an important Railway junction and has recorded a population of 14,404 as per Census 2011, which is more than doubled from the figure of 6,701 persons of Census 2001.

Tufangunj Municipality : Tufangunj Municipality lies to the 24 km. east of Cooch Behar town and is the Sub-Divisional Head Quarter of Tufangunj Sub-division. The Municipality is located at the west bank of river Raidak (Also known as Dipa-Raidak). This urban local body is comparatively new and was built at the advent of twentieth century while the Sub-Divisional Head Quarter of Tufangunj Sub-division was shifted from the erstwhile town of Fulbari. Tufangunj Municipality is growing rapidly during last few decades as has emerged as an important town in the district.

(vi) Civil Administration :

Administratively, the District Magistrate of Koch Bihar is the coordinating Officer of all Governmental functions in the district which is divided in to five Sub-divisions comprising of twelve Community Development Blocks (C.D. Blocks) and six Municipalities. The Sub-division wise break-up of C.D. Blocks and Municipalities are as follows :

(a) Cooch Behar Sadar Sub-division lies in the central most portion of the district comprising of Cooch Behar-I and Cooch Behar-II C.D. Blocks and Cooch Behar Municipality.

(b) Dinhata Sub-division lies in the Southern portion of the district and comprises of Dinhata-I, Dinhata-II and Sitai C.D. Blocks and Dinhata Municipality.

(c) Mathabhanga Sub-division lies to the North and West of Cooch Behar Sadar Sub-Division and comprises of three C.D. Blocks namely Mathabhanga-I, Mathabhanga-II and Sitalkuchi and Mathabhanga Municipality.

(d) Mekliganj Sub-division spreads from the North-West to South-West corners of the district comprising of two C.D. Blocks namely Mekliganj and Haldibari and two Municipalities, namely, Mekliganj Municipality and Haldibari Municipality.

(e) Tufangunj Sub-division forms the eastern border of the district and is adjacent to the neighbouring state of Assam. This Sub-division consists of Tufangunj-I and Tufangunj-II C.D. Blocks and Tufangunj Municipality.

Under the provisions of the West Bengal Panchayat Act, 1975, a Three Tier Panchayat system is functioning in the district. There are 128 nos. Gram Panchayats, 12 nos. of Panchayat Samities and one Zilla Parishad functioning in the district. All the Gram Panchayats have good infrastructural facilities and function under the guidance of the Panchayat and Rural Development Department of Government of West Bengal.

Police force and District Judiciary :

The Police force of district Koch Bihar is led by the Superintendent of Police who is assisted by one Additional Superintendent of Police and four Deputy Superintendents of Police. As noted earlier, there are 11 (eleven) Police Stations in the district along with 6 (six) out posts. There are 5 (five) Correctional Homes in the district. The head of the district judiciary of district Koch Bihar is the District Judge. There are 5 (five) courts in the district.

As on 2011, there are eleven (11) Police Stations in the district Koch Bihar spread over five Sub-divisions which are :

(1) Cooch Behar (Kotwali) Police Station is under Cooch Behar Sadar Sub-division; (2) Dinhata (3) Sitai Police Stations are under Dinhata Sub-division; (4) Mathabhanga (5) Ghokshadanga (6) Sitalkuchi Police Stations are under Mathabhanga Sub-division; (7) Mekliganj Police Station spread over Mekliganj C.D. Block and Mekliganj Municipality, (8) Kuchlibari (9) Haldibari Police Stations under Mekliganj Sub-division; (10) Tufangunj and (11) Bakshirhat are under Tufangunj Sub-division.

Analytical Note

Analytical Note

Physical features :

(a) Location and Size :

Koch Bihar district lies in the northern portion of the West Bengal and is spread over an area of 3,387 sq. km. as on 2011. The district is pretty small in size in comparison to other districts of the State and ranks thirteenth in terms of size. Geographically this district lies in the foothills of the Himalayas and mainly constituted of plain land with marshy riverine areas known as 'Terai' and/or 'Dooars'. District Jalpaiguri forms the Western boundary of Koch Bihar and the State of Assam forms to the Eastern. The Northern portion is bordered with the Alipurduar Sub-Division of district Jalpaiguri (lately this has been transformed into a new district Alipurduar). Towards South, the district is bordered by northern part of Country Bangladesh. The North-South and East-West expansion of the district is from $25^0$57'56" North Latitude to $26^0$32'46" North Latitude and $88^0$47'40" East Longitude to $89^0$54'36" East Longitude. Although the district boundary is artificial in the majority of the portions, there are some natural borders created by rivers Jaldhaka and Kaljani to the North, Gadadhar and Sankosh to the East and Dharla to the South.

(b) Physiography :

Topographically, the district Koch Bihar chiefly comprises of plain land low and marshy tracts at some places. Due to existence of many rivers and rivulets besides low land, it is very prone of floods during the monsoons. There are no hills/mountains or large water bodies creating any natural physical division of the land mass in the district.

Considering the nature of general surface configuration, relief and drainage pattern, distribution of different types of soil, climatic condition, the formation of geology and forest tracts, the district Koch Bihar falls under Barind Track. The physiology of this area consists of alluvial soil, generally blackish brown in colour and composed of sand, clay and silt. The soils are loose and sandy throughout the district. As the Himalayan mountains end abruptly at the junction of the Terai/Dooars at the border of Jalpaiguri and Koch Bihar districts, the general slope of land here is from North to South and South-East. The network of rivers and small streams has taken an important part over the years in formation of soil and landmass in this area.

The plains of Koch Bihar district are further divided in to two Sub-Micro Cartographic Regional Divisions; West Koch Bihar Plain and East Koch Bihar Plain. River Jaldhaka, which flows from North-West to South-East throughout the district; forms the boundary of these two Sub-Micro regions. The general nature of soil is similar in both the portions and rock formation is of recent age. The geological formation of the soils are sub-order associations of Udalfs-Ochrepts, Orthents-Aquepts-Ochrepts, Aquepts-Ochrepts and Ochrepts-Fluvents. The East Koch Bihar plain is comparatively larger in size and consists of 2,312.2 sq. km. area, whereas the West Koch Bihar plain is smaller having an area of 1,073.20 sq. km. The Western part has a slightly higher elevation of 45 to 53 meters and the Eastern part is of elevation 35 to 45 meters. The low lands of the district are generally shallow and Marshy covered with reeds and similar plants.

(c) Flora & Fauna :

District Koch Bihar, owing to its fertile alluvial soil, vicinity to the Himalayan mountains and ample rainfall has nurtured a huge variety of foliage and flowers since ages. However, due to pressure of population explosion and subsequent expansion of agriculture, only a miniscule proportion of the once abundant forestry is remaining till date. Bamboo bushes are very common to the district, clubbed with variety of Palms-Coconut, *Khejur* (Date-Palms), *Supuri* (Betel-nut Palms) etc., Plantains and different variety of Banana; Timber-trees (Sal (*Shorea Robusa*)), Shishu (Indian Rosewood), *Sagun* (Teak wood), *Babla, Khayer,* Mahogany etc.), Rain Tree (*Krishna Chura*, *Radha Chura*

etc.). Beside Banana, large variety of fruits like different types of Melons - *Tarmuj* (Water Melon), *Footi/Bangi/Kharmuja* (Musk Melon), Melon, Squash etc.; Jack fruit, variety of Mangoes, Pine-apple, Papaya, Lichee, Guava, different types of Lemon are very common habitants of the district. Among flowers all normal variety available throughout the state like Hibiscus, *Tagar*, *Champa* are also common in this district. The mythical Nag Kesar trees are abundant in the district. Due to locational proximity at the Himalayan foothills, many rare varieties of Himalayan Orchids are also found in Koch Bihar. Medicinal and aromatic plants like Cinnamon, Bay leaf, Clove, Pepper, *Neem* (Indian Lilac) are also found aplenty in the district.

The existence of forest is very limited in district Koch Bihar and except the areas near Rasikbil and Patlakhawa, large vegetation is no more available in the district. Thus not many variations of forest animals, birds or flowers are available in the district. In the restricted areas of forests, multiple wild species can be found which includes Cheetal, Barking Deer, Sambhar, Hog Deer, Indian Bison (Gaur), Civet Cat, Jungle Cat, Leopard Cat, Jackal, Mongoose, Wild Pig, Hog Badger, Fox, Wild Dog, Pangolin, Hispid Hare, Porcupines etc. Turtles and small Tortoises are found in the riverine areas and waterbodies beside *Gosap*, small Crocodiles, Frogs and Snakes. Birds like Crow, Raven, Parrots, Cuckoo, *Bulbul*, Parakeets, Wood-pecker, Kingfisher, Sparrow, Mayna etc. are found all through the district. As there are many water bodies cutting across the district, large varieties of ichthyofauna enrich the animal kingdom of the district. Due to absence of sea-coast, sweet water fishes from numerous rivers, streams and ponds are mainly available in the district. Fish varieties include, *Rui/Rohit, Katla, Mrigel, Kalbaus, Ilish (Hilsa*), *Chital, Fali/ Falui, Kursa/Bhetki, Khorsala, Borali, Khalisa/Kholse, Punti, Chanda, Koi, Aar/Ayr, Boal, Kacha, Bacha, Pabda, Banshpata, Tengra, Singi, Magoor,* Icha, Prawns etc.

(d) Drainage :

District Koch Bihar has a large network of rivers and rivulets running from North-West to South and South-East direction, depending upon the general slope of the land. All the rivers have emerged in Himalayas and after crossing the district, enter State of Assam or neighbouring country Bangladesh. The hill-streams of Koch Bihar bring debris and slit from the Himalayas but are shallow in depth. During monsoons, the velocity of the river streams almost get doubled, even with a small rain in the mountains, the streams overflow - causing flood and destruction of lives and creatures and hindering agricultural produce. Thus, despite existence many rivers in the district, navigation through the river and river trade are not very common as during monsoon it is dangerous to navigate and in dry season the waterbed is too shallow to navigate.

Historically, it has also been observed that the rivers change their paths quite often and as there are no hills or mountains in the district, this change of directions occur unhindered. From the available maps of the district for last three Centuries it has been observed that the courses of the rivers have changed substantially. Thus, many of the rivers shown in the map prepared by James Rennel during 1765-1770 and 1779 had become inexistent or considerably shifted in the next available documentation by W. W. Hunter in his 'Statistical Account of district Kuch Behar' published in 1876. Even the description of the river paths in the famed publication titled 'Cooch Behar State and its Land Revenue Settlements' by H.N. Chaudhuri published in 1903 has changed substantially in the last Century. The present riverine network of the district Koch Bihar is very complex and most of the rivers are connected to each other through main channels or small streams. As a result, it is very difficult to differentiate the river systems from each other and one river stream included in one main river system ultimately has some connection with others. The changes in pathways resulting from the frequent floods have made joining and disjoining of different river systems a common affair in the district.

In the following portion, an account of the few most important river systems of district Koch Bihar are given below :

River Teesta : River Teesta (also spelt Tista) is one of the largest rivers in Northern Bengal. Inside Koch Bihar- it flows in South-East ward direction through the Western-most portion of the district. It enters the district at the Mekhliganj C.D. Block and exits the district near Kuchlibari. It is a trans-boundary international river. One flow of river Teesta is originated from Cholamoo (Tso Lhamo) lake in Tibet and the other flow is originated from Teesta Khangse in Sikkim. The combined flow, known as Teesta (or Tista), flows through Sikkim, districts Darjiling and Jalpaiguri before entering Koch Bihar in several small flows and shallow wet-lands between villages Daripattani, Dakshin Nijtaraf and Bakshiganj. Few Centuries back, there were some distinct flows of this river through the district known as Mara Tista, Bura Tista and Dadai. The mention of three channels of Teesta is available in the ancient descriptions and justifies the original Sankrit name '*Tri-Srota'*. In modern age, in the Map made by Rennel (Survey of Bengal during 1764 to 1777 and Rangpur Survey - 1779), evidence of some other flows of Teesta linked to Rivers Karatoya, Atrayi and Punarbhaba can be found which have been substantially changed during last two centuries. Subsequent to a disastrous flood in 1784, the path of the river changed and the eastern most channel known as Dadai became the main course of the river. The mention of this path of Teesta can also be found in the writings of British Officer Sir Buchanon Hamilton dated back in the year 1805. The present path, in most of its form, started taking shape in 1840s. Although, no large river flows meet Teesta inside Koch Bihar, small streams known as Suti Nadi and Shaniajan meets the river in the Mekhliganj C. D. Block. Upon exit to the district; Teesta enters Bangladesh and ultimately meets Brahmaputra as its one of the most important tributary.

River Jaldhaka and connected river system : River Jaldhaka and its connected river-streams form the largest catchment area in the district Koch Bihar. Some portions of the river is also known as Manshai or Singimari in colloquial terms. However, in the writings of W. W. Hunter in his 'Statistical Account of district Kuch Behar' published in 1876, Singimari is shown as a separate river flow. At present, there is a very small independent stream named Singimari which is a tributary of river Jaldhaka. Similarly, a small stream named Manshai meets Jaldhaka, giving the combined flow its name. Like Teesta, Jaldhaka is also a transboundary international river. It is originated from the sacred Kupup Lake (also known as Bitan Cho) in Eastern Sikkim where it is known as 'De Chu' and then flows through Bhutan before entering West Bengal at Bindoo of Darjiling district. Here it meets two other streams Bindu Khola and Dudh Pokhri and the confluence of these three streams is known as Jaldhaka. It then flows in South and South-East direction through districts Darjiling and Jalpaiguri and enters Koch Bihar from North-East corner of Mekliganj C.D. Block near villages Hat Sadikha and Soulmari. As understood from the Bengali transliteration of the name - it is a large stream filled with huge water (*Jal* – water, *Dhaka* – covered with) in the plains of Jalpaiguri and Koch Bihar, especially in the months of Monsoon.

The river then flows in a South-East direction after entering Koch Bihar and is met with river Dudya or Duduya (also known as Rehti-Dudya) from left side. Beyond that, at Khaterbari near Mathabhanga town, the river meets with a stream called is the Northern most distributary of Jaldhaka inside the district Koch Bihar. There are also many smaller flows of torrents enrich Jaldhaka in its route throughout the district ultimately to meet mighty Brahmaputra in Bangladesh as one important tributary.

The pathway of Jaldhaka river forms the natural boundaries between the Northern portion of Koch Bihar with district Jalpaiguri, C.D. Blocks Mathabhanga-I and Mathabhanga-II beyond that and between C.D. Blocks Sitalkuchi and Cooch Behar-I in the middle and C.D. Blocks Sitai and Dinhata-I in the Southern portion of the district. Like other rivers of North-Bengal, the river beds are usually quite shallow in summer or other dry months and are flooded with water during monsoons. Over the years, Jaldhaka and its connected river systems has also shown considerable changes in the pathway resulting from shift of track post monsoons. The present confluence of Jaldhaka with

Dharla only emerged a century ago being shifted from its original track. Similarly, the convergence with Singimari at the present location appeared between 1820 to 1825.

The entire catchment area of the river Jaldhaka in its all names along with all connected rivers, is very fertile and being formed of loose alluvial recent soil is ideal for cultivation of Paddy (Rice), Jute, Banana, Tobacco and other crops like high quality Pineapple and Watermelon.

River Dharla : This is one of the most important rivers of district Koch Bihar and is also as Dharala or Dhalla. The name of the river Dharla is be derived from Sanskrit word Dhavala or Bengali 'Dhabala' meaning 'having White Flow'. This name is likely to refer to the gushing white water torrent of the river in ancient times. Presently the river flows gently through the district with heavy flow of water during months of monsoon. The main course of the river emerges from the Himalayas in Bhutan and is known as 'Chel' or 'Chil' in the upper course. This river stream meets with the other course near Chengmari and the mixed flow is known as Dharla.

Similar to other rivers of the district, Dharla river is also very prone to flooding and the path of the river has fluctuated many times during the last three hundred years. In the writings of W.W. Hunter in his 'Statistical Account of district Kuch Behar' published in 1876 has mentioned Dharla and Torsa as two names of the course of a single river. However, since the advent of twentieth century the current flow is prevailing and Dharla and Torsa are two different streams meeting mighty Brahmaputra beyond the boundaries if the state West Bengal inside Bangladesh. Dharla enters Koch Bihar from district Jalpaiguri near at Panisala near Mekliganj. It goes out of the district and the country as well near Patgram and re-enters the district (and India) near Dinhata. In its course through the district, it receives small streams called Neda, Chenakata etc. The older path of the river flows to the South of the larger bed and is known as 'Bura Dharla'. River Dharla ultimately meets Jaldhaka as a tributary near Kodaldhoa. One older flow of Dharla used to pass by the district Headquarter and Capital of Koch Bihar kingdom. River Dharla has another great historical significance. The ancient kingdom of Kamatapur in district Koch Bihar flourished on the banks of Dharla and the flow of the river acted as the natural line of defense of the city from the foreign invaders coming from the eastern side. Presently the catchment areas of river Dharla are very fertile and different types of crops like Paddy (Rice), Jute, Banana etc. are grown.

Smaller rivers connected to Jaldhaka river system :

Khutamara, Girdari and Ratnai river : It is a small river stream flowing towards South of the flow of river Bura Dharla. The upper flow of the river in C.D. Block Sitalkuchi is known as Khutamara and lower flow beyond that is known as Girdari/Giridhari. This watercourse along with river Ratnai are connected river streams and this river system enters the district from Patgram and Rangpur of Bangladesh.

Rivers Dikdari/Kumali, Moranga and Gondu : River Dikdari (known as Kumali in the upper flow inside district Jalpaiguri) meets with another small stream named Moranga and flows in to district. The combined flow, also known as Moranga flows in the district Koch Bihar in North-West to South-East direction. This river meets with another small stream named Gondu which enters the district from the North-West corner near Mekliganj.

Rivers Gilandi, Rangati and Dinah : These are very small rivers entering the district in Mathabhanga Sub-division near Phulbari, Khseti and Singijani. The streams of Gilandi and Rangati meet near Phulbari and combined flow, like other rivers of the district flows South and South-East ward direction. The area between the triangles of these three rivers has been historically significant being the bone of contention between the Kingdom of Koch Bihar (a feudatory state under British dominion) and Kingdom of Bhutan.

River Dudya or Duduya *(also known as Rehti-Dudya)* : This is one of the most important tributaries of river Jaldhaka which also enters the district from the North-West

corner of the district of Mathabhanga Sub-division. The upper course of this river is formed from the union of several small hill streams towards North of district Koch Bihar (inside district Jalpaiguri). For a considerable distance this river forms the natural boundary of C.D. Block Mekliganj and C.D. Block Mathabhanga. The older flow of this river was in North-South direction which has changed more towards East during last 150 years.

River Mansai/Mujnai : This river was one of the most important flow of water just two centuries back. But due to recurrent change in path in the last 200 years caused by recurrent floods, it has become a very small tributary of Jaldhaka river. In a late eighteenth century map prepared by Sir James Rennel, it was shown as a great watercourse and used cross an old course of Torsa. The river is originated from the hills of Bhutan and flows through district Jalpaiguri before entering Koch Bihar.

River Shutunga : Mathabhanga Municipal Town lies in the Eastern bank of river Shutunga, which flows in a curve by the west and south of the Town.

River Torsa and connected river system: River Torsa is a trans-boundary international river generated from the Himalayas and flowing through Tibet, Bhutan, India and Bangladesh. It is known as 'Amo Chu' in Tibet and Bhutan and Torsa in India and Bangladesh. The name Torsa is derived from the Sanskrit word 'Toya Rosha' meaning raging water, refers to its heavy water-flow especially during the months of Monsoon. Torsa flows through the steep mountainous gorges in its hill path inside Tibet and Western Bhutan in a large and swift stream. Even in the drier months of winter the average depth is more than one meter in the upper path. It then enters the plain of Himalayan foothills of Dooars and flows through districts Jalpaiguri and Koch Bihar, where its course widens. It ultimately meets Brahmaputra as tributary inside Bangladesh. There are many lakes linked with Torsa in its upper course and as a result, water level is retained even in dry seasons.

While passing through Koch Bihar, River Torsa is ill-famous for flooding and destruction caused by the rapidly changing pathways. During last couple of hundred years at least 3 to 4 major streams have been created, deserting the previous channel. The various flows are named after the river as – Mora Torsa (Mora – dead), Bura Torsa (Bura – old), Chhara Torsa (Chhara – deserted/rejected) etc. Torsa enters Koch Bihar from North near Latabari at C. D. Block Mathabhanga-I. It is linked with river Dharla, old course of river Singimari, Kaljani and Jaldhaka. The link Singimari is now drying out and the link with Kaljani was created around hundred years back during the end of nineteenth century.

Main water features such as tank, lake, reservoirs etc.

District Koch Bihar is enriched with numerous river streams of varied dimensions. Due to frequent change in the path of rivers, the water features are characterised by formation of copious ox-bow lakes and lakes created from cut-off channels of rivers. There are also many shallow wetlands created from paleo channels. These waterbodies (commonly known as *Beel* or *Bil*s) and the river streams are usually perennial in nature and bloom to the fullest during monsoon. Rasikbeel situated in Tufangunj Sub-Division of district Koch Bihar is a large lake surrounded by forests and is famous as a Bird Sanctuary. Sagar Dighi and Bairagi Dighi are two important artificial lakes located inside the Coochbehar Town quarried during the rule of Koch Bihar kingdom.

Floods in Koch Bihar

The soil of district Koch Bihar is typically a transition zone from Dooars at the feet of Himalayas to the plain lands of Bangladesh thus making it very prone to flash floods. Almost every year due to heavy rains during the extended monsoon, large areas of the district are flooded causing havoc for the human, livestock and crops.

As per the reports of Cooch Behar Irrigation Division, Government of West Bengal occurrence of Flash Flood is a common phenomenon in the district and cause considerable damage to the human life, crops and livestock almost each year. From 2006 to 2010, Flash Floods occurred every year. The proportion of area affected by Flash Floods during this period ranged from 20 per cent to hopping 45 per cent, highest occurring in the year 2008. During this period, the overall impacts of Flash Floods were also most devastating in 2008, affecting 30 per cent of human lives of the district, causing damage to 50,000 livestock. In terms of destruction caused by Flash Floods, next comes the year 2010, affecting 35 per cent area followed by year 2006 when 30 per cent of the area was affected. In both years, 20 per cent of human lives were negatively impacted and number of livestock being affected was 20,000 (in 2010) and 30,000 (in 2006) respectively. Year 2007 and 2009 were comparatively less severe. In 2007, 25 per cent area, 10 per cent human lives and 30,000 livestock were affected and in 2009, 20 per cent of area, 15 per cent human lives and 10,000 livestock were affected.

The following Table shows the catchment areas of the major rivers vis-à-vis the C.D. Blocks risked with flooding during rainy season. The rivers mentioned against the C.D. Blocks overflow during the Monsoon and acts as the main sources of causing devastation in their area of catchment basin.

Name of the C.D. Blocks	Name of the Major Rivers causing Floods
Mathabhanga-I	Mansai, Sutunga, Dharla, Nenda
Mathabhanga-II	Dudua, Gilandi, Jaldhaka, Torsa, Bura Torsa, Mansai
Sitalkuchi	Mansai, Dharla
Mekliganj	Jaldhaka, Teesta
Haldibari	Teesta
Tufangunj-I and Tufangunj-II	Raidak-I and II, Sankosh
Cooch Behar-I and Cooch Behar-II	Raidak-I and II, Gadadhar, Kaljani, Torsa and Ghargharia
Dinhata-I and Dinhata-II	Singimari, Dharla, Baniadaha
Sitai	Singimari, Giridhari/Girdari

(Source : Cooch Behar Irrigation Division Report, Government of West Bengal)

(e) Climate :

Climate of district Koch Bihar is characterised by warm, moist summer, heavy rainfall and cool winters. District Koch Bihar being located in the sub-tropical climatic region under the influence of South-West Monsoon experiences five seasons. Winter is longer ranging from November to mid-February followed by a short spring of about a month span. Summer starts from mid-March till the arrival of Monsoon (rainy season) which is the longest season usually spanning from June to first week of October. Till November lasts the autumn and sporadic rainfall from retreating South-West monsoon occurs in isolated locations. Being nearer to the Himalayas, climate of this district is more affected by the hill-weather and is less warm than the Southern or South-Western districts of West Bengal. There is a general breeze blowing all through the year and foggy mornings are typical during winters. Winter months in the district are generally dry and scattered to heavy and very-heavy rainfall is spread over rest of the nine months.

The South-West monsoon being obstructed by the Himalayas causes heavy to very-heavy rainfall in the district which often crosses the mark of 2500 Millimetre per annum. The highest rainfall usually occurs in the months of July and August, ranging from around 600 Millimetre to more than 800 Millimetre in a single month. Pre-monsoon rain starts from end of April, often extending till end October. The information on annual rainfall for the preceding five years for the district Koch Bihar is given below :

Year	Annual Rainfall (in mm.)
2007	2537
2008	3057
2009	2438
2010	3673
2011	2669

(Source : District Statistical Hand Book, Koch Bihar, 2010-11)

During the summer, the maximum temperature usually touches 36 to 37 degree Celsius but the month of occurrence varies from March to August. The lowest temperature is generally reached in January or February touching 5 to 7 degree Celsius. The maximum and minimum temperature for last five years in degree Celsius as recorded by the Meteorological Department, Government of India is given below :

Year	Maximum	Minimum
2007	37^0 C	5^0 C
2008	36^0 C	6^0 C
2009	37^0 C	7^0 C
2010	37^0 C	7^0 C
2011	37^0 C	5^0 C

(Source : District Statistical Hand Book, Koch Bihar, 2010-11)

(f) Natural Economic Resources :

(i) Forestry : The land in the district of Koch Bihar is well cultivated and densely populated in most of the areas thus limiting the presence of dense forests to a small extent. The constricted tracts of forest land can be observed in the areas close to Bhutan Dooars; Eastern and North Eastern parts of the district. During the rule of the Cooch Behar Kingdom, Sal (Shorea Robusta), Sagun (Teak Wood) and Sishu (Indian Rosewood) trees were planted at large scale during late nineteenth century. Khair (Black-Cutch tree) and Indian Rubber have also been planted in some parts of the district. As a whole, the forests of Koch Bihar are mixture of Tropical and Sub-Tropical Evergreen and Deciduous type vegetation. By holding type, these forests can be classified as Protected Forests, Khas Forest, Unclassed State Forest, Vested Waste Land and Forests owned by private individuals and corporate bodies. As such there are no reserve forests lying within the periphery of the district.

In Koch Bihar district, 54.4 per cent of the total forest land falls under Protected forest category, followed by Unclassed state forest (39.1 per cent) and Khas forest (4.6 per cent). The wood from Sal, Sagun and Sishu are used for timber and acts as a source of generation of revenue. The Khair has medicinal value and widely used for the purpose. Rests of the vegetation generate revenue as fuel. The out-turn of forest revenue in district Koch Bihar for the period of 2006-07 to 2010-11 is given below :

Out-turn of Forest Produce in Koch Bihar District

Year	Production in Thousand Cubic Metre	
	Timber	Fuel
2006-07	70.55	31.04
2007-08	85.97	33.40
2008-09	98.81	38.54
2009-10	102.59	44.38
2010-11	192.69	51.13

(Source : District Statistical Hand Book, Koch Bihar, 2010-11)

(ii) Minerals & Mining : No significant mineral products are commercially produced in district Koch Bihar.

(iii) Soil & Cropping Pattern : The soil is the most important resource determining the nature and quality of crop production for an area. The soil of Koch Bihar is shallow, black or brown coloured alluvial type with a significant presence of sand (sandy loam). Physiological formation of the soil is acidic with pH value lying between 4.7 and 5.8, is rich in nitrogenous substance and phosphate with considerable presence of organic

matter. As such, due to availability of plant nutrients, the soil has become very fertile and suitable for paddy (rice) cultivation. Being formed through gradual erosion and deposition of particles of the Himalayan mountainous region through the numerous rivers and rivulets, it can retain high moisture content and does not become water-logged during monsoon. The soil of the Eastern parts of the district, especially Tufangunj Sub-division are more fertile than that of the Western part which higher clay contents and lesser sand, making it harder than in other parts of the district.

Being a land with fertile soil, multi-layered cropping sequence is followed in many parts of the district. Around 50 per cent of the total district area is cropped twice or more. Mere 3 per cent lies in the upland terrace where usual agricultural cultivation is lesser and plantation crops are produced. Paddy (rice), especially, Aman and Boro and jute are the largest producing crop in the district. Jute is sowed during March-April, Aman rice is harvested during May-June-July followed by different vegetables and potato in November-December. October is usually dedicated for cultivation of various pulses and some seasonal vegetables are cropped all through the year depending upon the type. Tea plantation in the glided slopes is also prevalent in the district with 23 Tea Gardens covering an area of 2308 Hectares. Some plantations harvesting Coconut, Areca-nut and Betel Leafs are also spread across the district.

(iv) Land & Land-use Pattern : Land use and mapping of resources is one of the most important links to identify the dynamics of population growth and its sustainability. The land topography of Koch Bihar depicts generally flat plain, with slight South and South Eastern slope. Thus, the North-West of the district has marginally higher elevation than South and South-East portion. Numerous Himalayan rivers and rivulets pass through the district in South and South-East ward direction. The landmass of Koch Bihar being a recent alluvial formation created by the deposition from the erosion spawned by these rivers; is loose, sandy and permeable; primarily lying in the floodplains. Many parts of the land get overflowed during monsoon making occurrence of flood a periodic concern.

The details of the Land Utilisation in district Koch Bihar for last few years is given below.

Classification of Land Utilisation Statistics in Koch Bihar District

(In thousand Hectares)

Year	Forest Area	Area under Non-agri-cultural use	Barren & uncul-turable land	Permanent pastures & other grazing land	Land under misc. tree groves not included in Net area sown	Culturable waste land	Fallow land other than current fallow	Current fallow	Net area sown
(1)	(2)	(3)	(4)	(5)	(6)	(7)	(8)	(9)	(10)
2006-07	4.26	66.19	1.35	0.14	8.75	0.83	0.89	0.89	248.27
2007-08	4.26	66.63	2.30	0.08	7.71	0.96	0.04	1.45	248.14
2008-09	4.26	67.85	1.10	0.01	5.84	0.04	0.01	0.50	251.96
2009-10	4.26	68.08	0.85	0.04	5.63	0.12	0.04	1.20	251.36
2010-11	4.26	69.43	0.26	0.01	5.80	0.29	0.06	0.86	250.61

(Source : District Statistical Hand Book, Koch Bihar, 2010-11)

As revealed from the above Table, around 76 per cent of the total district landmass of 331.58 hectares is under crop cultivation (Net sown area). Forest cover in the district is very low (at 1.28 per cent only) and has remained almost static through the years. About 20 per cent of total district land has been identified as 'Area under Non-agricultural use'.

(v) Tenancy : Subsequent to the joining of feudatory state of Koch Bihar kingdom to that of Union of India after independence, considerable transformation took place in tenancy system of district Koch Bihar. Although the Tebhaga Movement did not have any significant impact on the land holdings of Koch Bihar, unlike the neighbouring districts of North Bengal, the holding of the land shifted to the ordinary people of the district in due course. Since the late seventies of twentieth century, the 'Operation Barga' came in to effect and holding of 'Khas' land gradually shifted towards the indigenous population especially Rajbangsis from the wealthy Jotdars and other landholders. The status of land holdings as per size class as per latest available information is given below :

Distribution of Operational Holdings over size-classes in Koch Bihar district

(Area in hectares)

	SIZE - CLASS												
	Marginal		Small		Semi-medium		Medium		Large		Total		Average size of holdings (hect.)
Year	No. of Holdings	Area of holdings	No. of holdings	Area of holdings	No. of holdings	Area of holdings	No. of holdings	Area of holdings	No. of holdings	Area of holdings	No. of holdings	Area of holdings	
(1)	(2)	(3)	(4)	(5)	(6)	(7)	(8)	(9)	(10)	(11)	(12)	(13)	(14)
2000-01	235934	128277	51459	79937	20200	57423	1764	8805	14	259	309371	274702	0.89
2005-06	249437	132758	50748	79525	20789	57528	432	2094	40	2042	321446	273947	0.85

Note : Marginal = Below 1.0 hectare
Small = 1.0 hectare and above but less than 2.0 hectares
Semi-medium = 2.0 hectares and above but less than 4.0 hectares
Medium = 4.0 hectares and above but less than 10.0 hectares
Large = 10.0 hectares and above. It includes mostly institutional holdings

(Source : District Statistical Hand Book, Koch Bihar, 2010-11)

The above Table depicts the distribution of Operational Holdings for the years 2000-01 and 2005-06. It can be observed to the above Table that like the other districts of West Bengal, the average size of the holdings in Koch Bihar is less than one hectare. The size-class wise segregation also shows that during 2005-06 maximum proportion of the number of holdings are marginal (77.60 per cent), followed by small holdings (15.79 per cent) and Semi-Medium (6.46 per cent). Although the number of large holdings increased from 14 of 2000-01 to 40 in 2005-06, the number is still considerably low. The area under Marginal holdings with size of less than 1 Hectare increased from 1,28,277 hectares (46.69 per cent of total area) of 2000-01 to 1,32,758 hectares (48.46 per cent of total area) in 2005-06 increasing the number of holdings from 2,35,934 of 2000-01 to 2,49,437. Reciprocating this, area under Medium-sized holding (having average size of 4 hectares to less than 10 Hectares) decreased drastically from 8,805 hectares to 2,094 hectares from 2000-01 to 2005-06.

(vi) Agriculture : Agriculture is the primary mode of living for most of population in district Koch Bihar. Principal agricultural produce of the district includes Rice (Paddy), Jute, Potato, different types of cucurbits (Melons, Watermelons, Musk Melons, Squash etc.), Tomato, Cabbage, Cauliflower etc. Among the different varieties of rice, Aman is the highest produced variety followed by Boro. Cultivation of Aus rice is very limited. Jute is cropped in low lands, especially in the riverine areas. Due to presence of sand in the soil, different types of Melons are produced in the district, Watermelon (Tarmuj) and Musk Melon (Bangi/Footi) are the two highest producing varieties. Potato is cropped in the areas which are comparatively closed to the hills. The usual cropping sequence of the district is Jute-Aman-Potato or Jute-Aman-Vegetable from the month of March to December. Sometimes Aman and Boro rice is also cultivated sequentially in the field – Aman from May to July and Boro from November to December. The production of principal crops, fruits and vegetables are given in the two Tables below :

Production of Principal Crops in Koch Bihar District

(in thousand Tonnes)

Crops	2006-07	2007-08	2008-09	2009-10	2010-11
(1)	(2)	(3)	(4)	(5)	(6)
Foodgrains :					
1. **Rice**	**445.8**	**518.8**	**500.4**	**561.0**	**656.9**
Aus	11.0	16.6	21.5	5.9	2.8
Aman	351.4	354.5	364.1	411.0	505.7
Boro	83.4	147.7	114.8	144.1	148.4
2. Wheat	25.2	29.3	16.6	24.7	21.5
3. Barley	---	---	$	---	---
4. Maize	35.2	57.6	48.8	62.6	51.6
5. Other Cereals	0.5	0.6	0.6	0.5	0.5
Total Cereals	**506.7**	**606.3**	**566.4**	**648.8**	**730.5**
6. Gram	---	---	---	---	---
7. Tur	$	$	$	---	---
8. Other Pulses	4.9	3.7	4.4	4.1	4.1
Total Pulses	**4.9**	**3.7**	**4.4**	**4.1**	**4.1**
Total Foodgrains	**511.6**	**610.0**	**570.8**	**652.9**	**734.6**

Oil Seeds :						
1.	Rapeseed & Mustard	9.0	6.6	3.2	4.0	5.6
2.	Linseed	0.1	0.3	0.1	0.2	0.3
3.	Other Oil Seeds	2.9	2.7	2.9	2.1	2.3
	Total Oil Seeds	**12.0**	**9.6**	**6.2**	**6.3**	**8.2**
Fibres* :						
1.	Jute	762.0	985.1	977.9	1084.1	712.7
2.	Mesta	7.8	2.3	1.6	3.0	1.0
3.	Other Fibres	1.1	1.2	1.3	1.4	1.4
	Total Fibres	**770.9**	**988.6**	**980.8**	**1088.5**	**715.1**
Miscellaneous crops :						
1.	Sugarcane (+)	0.8	---	---	---	---
2.	Potato	273.0	478.9	340.3	845.0	650.8
3.	Tobacco	16.1	16.0	17.6	19.6	20.5
4.	Tea	0.6	0.4	0.5	0.4(P)	0.4(P)
5.	Chillies (dry)	12.8	17.2	16.3	16.3	16.3
6.	Ginger	1.2	1.7	1.7	1.7	1.8
Total Miscellaneous crops		**304.5**	**514.2**	**376.9**	**883.0**	**689.9**

* In 1000 bales of 180 kg. each (+) In terms of gur $ Less than 50 tonnes

(Source : District Statistical Hand Book, Koch Bihar, 2010-11)

Production of Fruits and Vegetables in Koch Bihar District

Name of Fruits/Vegetables	Production (Thousand tonnes)				
	2006-07	2007-08	2008-09	2009-10	2010-11
Fruits :					
Mango	1.75	1.76	1.87	2.87	3.87
Banana	30.20	31.22	33.42	33.42	35.42
Pineapple	8.45	8.48	8.57	8.57	10.17
Papaya	6.25	6.27	6.27	6.27	6.31
Guava	4.56	4.60	5.50	5.70	5.70
Jackfruit	28.55	28.65	29.75	29.75	29.95
Litchi	1.96	1.95	2.65	2.75	2.75
Other Citrus	2.46	2.62	3.21	3.21	3.21
Sapota	1.70	1.85	1.35	1.35	1.35
Others	2.87	2.89	2.97	2.97	3.01
Total :	**88.75**	**90.29**	**95.56**	**96.86**	**101.74**
Vegetables :					
Tomato	146.20	140.30	145.20	147.20	149.11
Cabbage	142.00	140.00	140.00	140.00	141.96
Cauliflower	135.60	135.00	135.00	135.00	136.78
Peas	3.55	2.05	1.95	1.95	2.01
Brinjal	107.39	89.30	86.05	89.05	71.24
Onion	8.48	8.36	8.60	8.59	8.83
Cucurbits	164.49	171.48	173.56	152.56	158.25
Ladies Finger	30.86	30.73	30.87	32.87	33.88
Radish	30.59	32.48	29.55	29.55	0.92
Others	126.99	207.14	216.28	188.29	243.33
Total :	**896.15**	**956.84**	**967.06**	**925.06**	**946.31**

(Source : District Statistical Hand Book, Koch Bihar, 2010-11)

(vii) Irrigation : Being well fed by the seasonal rain for around 4-5 months, irrigation is still not very popular in district Koch Bihar. Till date less than half of the total areas sown in the district are having structured irrigation facilities. However, the area under irrigation is slowly increasing during last few years. Shallow Tubewells are the most popularly used mode of irrigation in the district. As there are numerous small rivers and streams flowing through the district, River-Lift Irrigation is also used in many areas. There are no Government Canals being utilised for irrigation purpose :

Area Irrigated by different sources in Koch Bihar district

(in thousand hectares)

Year	Area irrigated by									
	Govt. Canal	Tank	HDTW	MDTW	LDTW	STW	RLI	ODW	Others	Total
(1)	(2)	(3)	(4)	(5)	(6)	(7)	(8)	(9)	(10)	(11)
2006-07	---	5.88	15.84	3.30	---	51.01	11.26	6.56	5.52	99.37
2007-08	---	5.89	16.17	3.40	---	51.36	11.28	6.63	5.77	100.50
2008-09	---	5.89	3.48	0.14	---	66.41	14.71	2.28	8.83	101.74
2009-10	---	5.85	3.60	0.15	---	66.66	14.78	2.57	8.95	102.56
2010-11	---	5.88	3.64	0.22	---	68.06	14.97	2.84	9.12	104.73

(Source : District Statistical Hand Book, Koch Bihar, 2010-11)

(viii) Animal Husbandry : District Koch Bihar possesses a large number of Cattles, Goats and Poultry animal. Rearing of domestic animal has been practiced in the district since long back. A traditional village household in Koch Bihar has a separate animal shelter for the live-stock and poultry. After independence special initiatives have been taken by the Government to improve the quality of live-stock and Poultry as well as general health of the animal and birds. The status of Live-stock and Poultry in district Koch Bihar as on 2010-11 is given in the following Table.

Number of Live-stock and Poultry in Koch Bihar District

(in number)

	Category	1989	1994	1997	2003	2007
	(1)	(2)	(3)	(4)	(5)	(6)
1	**Cattle :**					
	Cows	275475	347777	358028	326588	349899
	Bulls and Bullocks	334616	334162	344101	264690	340276
	Young Stock	289248	293851	302501	344621	360714
	Total Cattle	**899339**	**975790**	**1004630**	**935899**	**1050889**
2	**Buffaloes :**					
	Cows	1265	3660	3746	1441	1734
	Bulls and Bullocks	8195	5422	5490	2256	2651
	Young Stock	753	2711	2746	1177	---
	Total Buffaloes	**10213**	**11793**	**11982**	**4874**	**4385**
3	Sheep	10516	17267	17265	61816	122223
4	Goats	520804	747117	828167	497226	522121
5	Horses and ponies	63	109	110	200	376
6	Pigs	6488	9290	10018	19629	21650
7	Other Live-stock	---	---	---	95045	108664
	Total Live-Stock	**1447423**	**1761366**	**1872172**	**1614689**	**1830308**
8	**Poultry :**					
	Fowls	607809	1356830	1494919	1335854	1229071
	Ducks	405092	311107	351108	331317	382949
	Others	34801	7834	4034	282	43766
	Total Poultry	**1047702**	**1675771**	**1850061**	**1667453**	**1655786**

(Source : District Statistical Hand Book, Koch Bihar, 2010-11)

During the Financial Year 2010-11, annual Milk production in district Koch Bihar was about 1,34,265 Metric Tonnes, Meat production was about 13086.46 Metric Tonnes and Wool production was about 6.57 Metric Tonnes. For ensuring quality of health issues for the live-stock and poultry, there is one District Veterinary Hospital, 5 Sub-Divisional level Health Centres and 12 C.D. Block level Health Centres in the district.

(ix) Fishery : Being a river-bound district, pisciculture has remained an important mode of economic activity of the inhabitants of Koch Bihar since ancient time. Almost all the Himalayan rivers passing through the district are abound with fish. The fishery stock available in the district can classified in four broad categories:

(I) Big fish with scales – Rui/Rohit, Katla, Mrigel, Kalbaus, Ilish (Hilsa), Chital, Fali/ Falui, Kursa/Bhetki etc.

(II) Small fish with scales – Khorsala, Borali, Khalisa/Kholse, Punti, Chanda, Koi etc.

(III) Big fish without scales – Aar/Ayr, Boal, Kacha, Bacha etc.

(IV) Small fish without scales – Pabda, Banshpata, Tengra, Singi, Magoor etc.

Beside these four broad categories, a variety of shell fish locally known as Icha and Prawns in different sizes are also found in the district. In many cases fish is caught using different traditional fishing gears like Jhakai, Palo, Thosa etc. made of Bamboo with Khalai/ Khalui – a fish-basket, also made of Bamboo.

Besides traditional fishing related activities, many Government schemes are also being implemented for improvement of status and produce of fish-products in the district. The status of pisciculture related activities in the district as reported by the District Fisheries Office of Koch Bihar and quoted in District Statistical Hand Book, Koch Bihar, 2010-11 is given below :

Status of Pisciculture in District Koch Bihar in the year 2010-11

Net area available for Pisciculture (in hectares)	Net area under Effective Pisciculture (in hectares)	No. of Govt. Schemes operated in the district	Expenditure ('000 Rs.)	Assistance to needy fishermen ('000 Rs.)	Number of persons engaged in the profession	Approximate Annual Production (Quintal)
6120.83	3157.4	21	2614	3666	147028	182829

Commercial fishery is an important means of livelihood in all of the 12 C. D. Blocks in district Koch Bihar. The following Table depicts the C. D. Block wise break up of area dedicated for fishery, intervention by Government, area under Pisciculture, number of persons engaged in the work vis-à-vis production for the year 2010-11 as reported by the District Fisheries Office of Koch Bihar.

Particulars of Fisheries in the C.D. Blocks of Koch Bihar district for the year 2010–11

Sl. No.	Name of the C.D. Block	No. of Govt. Schemes operated	Expen-diture ('000 Rs.)	Assistance to needy fishermen ('000 Rs.)	Net area available for pisciculture (hect.)	Net area under effective pisciculture (hect.)	No. of persons engaged in the profession	Approx. annual production (qtl.)
(1)	(2)	(3)	(4)	(5)	(6)	(7)	(8)	(9)
1	Mekhliganj	1	4	250	103.77	60.00	7085	2703
2	Haldibari	1	4	260	262.32	145.55	4840	9744
3	Mathabhanga-I	2	364	320	796.40	335.50	16820	15935
4	Mathabhanga-II	2	364	270	573.14	295.00	8890	15796
5	Sitalkuchi	2	364	260	263.81	120.55	18565	7973
6	Coochbehar-I	2	364	380	858.17	410.88	12875	24063
7	Coochbehar-II	2	364	350	461.21	290.50	17863	17345
8	Tufanganj-I	3	370	351	527.36	297.06	12250	19904
9	Tufanganj-II	1	4	275	378.55	182.49	12375	17845
10	Dinhata-I	1	4	350	625.55	392.82	7345	19683
11	Dinhata-II	3	404	350	828.35	451.55	18525	23697
12	Sitai	1	4	250	442.20	175.50	9595	8142

(Source : District Statistical Hand Book, Koch Bihar, 2010-11)

Out of the twelve C.D. Blocks in the district, 4 C. D. Blocks have more intense Pisciculture activity and production remain around 20,000 quintal per annum, which are C.D. Block Coochbehar-I, C.D. Block Dinhata-I, C.D. Block Dinhata-II and C.D. Block Tufangunj-I. In 2010-11, C.D. Block Coochbehar-I recorded the highest production of 24,063 Quintals followed by C.D. Block Dinhata-II with 23,697 Quintals. In respect of employment generation, maximum individuals are engaged in fisheries is in C.D. Block Sitalkuchi (18,565), followed by C.-D. Block Dinhata-II (18,525). The highest Net area under effective pisciculture during the year 2010-11 is recorded in C.D. Block Dinhata-II (451.55 Hectares), followed by Coochbehar-I (410.88 Hectares) and Dinhata-I (392.82 Hectares). C. D. Blocks Dinhata-I and Dinhata-II have the highest proportion of net area under effective Pisciculture to that of net available area with 63 per cent and 55 per cent respectively.

Source :
(1) Cooch Behar State and It's Land Revenue Settlements, H.N. Choudhary, 1903
(2) District Statistical Hand Book, Koch Bihar, 2010-11, Govt. of West Bengal

(x) Industry : District Koch Bihar does not possess large industrial hubs and agriculture is traditional means of livelihood for most of the population. However, there is plenty of scope for improvement of Agro-based and allied industries in the district like Silk and Jute, which are the two most important produce of the district with significant possibility of development. Owing to the Sub-Tropical humid climate of the district, different silk producing plant and insects are grown with ease. Traditionally, silk varieties like Eri Silk, Mulberry Silk, Tasar, Muga Silk were grown in the district. However, presently only Mulberry and Muga have substantial quantity of production. The status of Silk Industry (Sericulture) in the district is given in the following Table.

Production in Sericulture Industry in Koch Bihar District

Year	Cocoons production		Value of production (Thousand Rupees)	
	Mulberry (Metric Tonnes)	Muga (Thousand Kahan)	Mulberry	Muga
2006-07	5.640	1.004	583.612	440.505
2007-08	5.923	1.114	693.217	518.922
2008-09	5.530	1.148	647.231	534.760
2009-10	5.600	1.159	676.690	544.000
2010-11	6.710	1.170	707.749	570.150

N.B. : 1 Ganda = 4 No, 1 Pon = 20 Ganda = 80 No, 1 Kahan = 16 Pon = 320 Ganda = 1280 No.

(Source : District Statistical Hand Book, Koch Bihar, 2010-11)

The above Table reveals that the production of both Mulberry and Muga Cocoons have increased gradually in the district during last few years. For Mulberry it increased by 1.070 MT and for Muga it has increased by 0.166 thousand Kahan during the period of 2006-07 to 2010-11.

The overall industrial status in the district based on the type of commodities being manufactured is provided in the following Table:

Selected Characteristics of Factories by Industry Group in Koch Bihar District for the year 2008-09

	Type of Industry as per NIC 2008	Number of Factories	Fixed Capital (Rs. in Lakh)	Invested Capital (Rs. in Lakh)	Number of Employees	Values of Input (Rs. in Lakh)	Values of Output (Rs. in Lakh)	Net Value added (Rs. in Lakh)	Net Income (Rs. in Lakh)
10	Manufacture of Food Products	5	275	748	229	2808	3147	309	255
12	Manufacture of Tobacco Products	4	20	93	1039	210	350	139	136
13	Manufacture of Textiles	2	5230	6224	1252	3390	4686	800	386
16	Manufacture of wood and products of wood and cork, except furniture; manufacture of articles of straw and plaiting materials	13	676	2256	772	4887	5568	588	360
23	Manufacture of other non-metallic mineral products	1	6	19	10	31	44	12	12
45	Wholesale and retail trade and repair of motor vehicles and motorcycles	1	17	18	1	-	-	-2	-2
52	Warehousing and support activities for transportation	5	1026	1027	245	356	644	191	48
	All Industry	**31**	**7250**	**10385**	**3548**	**11682**	**14439**	**2037**	**1195**

(Source : District Statistical Hand Book, Koch Bihar, 2010-11)

As can be observed from the above Table that for the year 2008-09, out of 31 factories in district Koch Bihar, majority (13 factories) are engaged in manufacture of wood and products of wood and cork, except furniture; manufacture of articles of straw and plaiting materials. Value of output is also highest in this sector, followed by Textiles and Food based industries. However, the largest source of employment generation in district Koch Bihar is the Textiles sector (1,252 employees). Net value added and net income generation are also highest in Textiles industry. As per District Statistical Hand Book, Koch Bihar, Govt. of West Bengal, during 2010-11, the number of registered Industrial Units in district Koch Bihar was 44 having average daily employment more than 2,700. Beside these, there are 8 food processing units, 1 High-Tech and 6 normal Green Houses for commercial floriculture in the district.

(xi) Trade & Commerce : The largest and most important centre for Trade and Commerce in district Koch Bihar is the district Head-Quarter Koch Bihar Municipality. Municipalities

of Haldibari, Mekhliganj, Dinhata, Mathhabhanga and Tufangunj are the other important location where a considerable proportion of total district trade takes place. Paddy (rice), Jute, vegetables and fruits like Tomato, Cabbage, Cauliflower, Brinjal, Melons and other cucurbits, Watermelon, Chilli, Ginger, Banana, Jackfruits etc. are main commodities traded in the markets. After recent development of Cold Storage and Food processing facilities, the trade of food-based commodities has also experienced significant growth. Along with these items, trade of Sericulture based commodities with State-Capital Kolkata, Siliguri and neighbouring state of Assam also take place at the important centres.

(xii) Transport : Koch Bihar district is lying at a distance of more than 600 km. from State capital Kolkata and is yet to be developed to the fullest in respect of Transport and Communications. Being a riverine county, construction of Railways and structured Road-Networks require building many Bridges and fly-overs across the water bodies, inducing larger expenditure. Thus, till date not all Sub-Divisional Head Quarters are well connected through Railway network from the district Head Quarter and the State Capital. 'Coochbehar State Railway' under the erstwhile feudatory State of Coochbehar was established as early as in 1891-92 connecting Coochbehar town (present day Koch Bihar Municipality) with Dewanhat and Gitaldaha with 5 intermediate stations. The Railway line, extended in due course, passed through some areas which falls under portions of present day Bangladesh. As a result, after independence, when this network was merged with Indian Railways, demarcation of international boundary and successive floods in the area caused many changes in the network. Presently New Coochbehar Railway station near Koch Bihar (M) town, is the most important station in the district and is well connected to Delhi, Mumbai, Bangalore, Chennai, Gauhati beside Kolkata. Coochbehar (old), Pundibari, Tufangunj, Baxirhat, Haldibari etc. are other important Railway Stations in the district and are connected through Broad Gauge and Metre Gauge railway networks.

Koch Bihar Airport in its remodeled form is also scheduled to function in near future.

Different types of road networks are spread throughout the district – Metalled Road, Unmetalled Road, Cart Track, Pack Track etc. National Highway 31 and State Highway 12A passes through the district.

Length of Roads Maintained by Different Agencies in the C.D. Blocks of Koch Bihar District for the year 2010-11

(In Kilometres)

Sl. No.	Name of C. D. Block	P.W.D.	Zilla Parishad	Gram Panchayat & Panchayat Samity	Prime Minister's Gramin Sarak Yojana	Total
1	Mekhliganj	64.37	27.50	409.64	45.89	547.40
2	Haldibari	36.00	13.32	142.32	37.47	229.11
3	Mathabhanga-I	72.70	19.00	346.89	72.36	510.95
4	Mathabhanga-II	79.00	32.11	558.56	42.80	712.47
5	Sitalkuchi	37.00	13.97	564.75	85.31	701.03
6	Coochbehar-I	95.05	42.64	1356.32	102.02	1596.03
7	Coochbehar-II	93.98	42.69	873.28	116.90	1126.85
8	Tufanganj-I	78.74	29.01	599.24	42.56	749.55
9	Tufanganj-II	72.72	26.47	1100.88	92.44	1292.51
10	Dinhata-I	78.70	16.25	451.50	46.53	592.98
11	Dinhata-II	79.74	34.79	601.32	80.10	795.95
12	Sitai	20.00	7.26	218.43	30.65	276.34

(Source : District Statistical Handbook, Koch Bihar, 2010-11)

As seen from the Table above, longest road networks are spread over C.D. Blocks Coochbehar-I, Coochbehar-II and Tufangunj-II. On the other hand, due to presence many small riverine areas, flood plains and waterbodies, the length of road networks are comparatively small in C.D. Blocks Haldibari, Sitai and Mathabhanga-I.

Length of Roads Maintained by P.W.D., Zilla Parishad, Gram Panchayat and Panchayet Samity in Koch Bihar District

(in Kilometres)

Year	P.W.D.	Zilla Parishad	Gram Panchayat & Panchayat Samity	Prime Minister's Gramin Sarak Yojana
2006-07	813.00	353.70	6535.81	413.60
2007-08	817.00	330.17	7456.89	492.14
2008-09	819.00	330.17	7380.23	568.82
2009-10	822.00	305.01	7223.13	751.08
2010-11	823.00	305.01	7223.13	795.03

(Source : District Statistical Hand Book, Koch Bihar, 2010-11)

It can be observed from the above Table that around 80 per cent of total road network of the district is maintained by different Gram Panchayets and Panchayet Samity offices. PWD maintains around 9 per cent followed by road networks maintained by Prime Minister's Gramin Sarak Yojana (8.7 per cent).

The district well connected with bus service with different areas of West Bengal, neighbouring states of Assam and Bihar. The Head Quarters of Government run North Bengal State Transport Corporation lies at Koch Bihar district. Several private bus services are also available. Due to upsurge of tourism in recent years in the Dooars area, many private smaller vehicles are being used for travelling to nearby tourist spots.

(xiii) Electricity & Power : Responsibility of supplying electricity in district Koch Bihar lies on Government run West Bengal State Electricity Distribution Company (WBSEDCL), an organisation formed in 2007 from erstwhile West Bengal State Electricity Board (WBSEB). Although most of the villages in Koch Bihar has access to electricity, coverage of all households is yet to be achieved.

In order to improve the conditions, some new projects run by Government of India as well as Government of West Bengal have already been initiated. Under Rajiv Gandhi Grameen Vidyutikaran Yojana (RGGVY), the poorest households who are Below Poverty Line (BPL) have been targeted and district Koch Bihar is among the 14 districts chosen for the State of West Bengal for implementation of this project. Another important project for electrification of rural areas is West Bengal Rural Household Electrification Programme (Balance). Under this scheme, specially formulated for electrification of rural households in district Jalpaiguri and Koch Bihar, those areas have been targeted where the electricity penetration is considerably low and coverage under other schemes for enhancement of electricity supply is poor. This programme also has propagated special initiatives for families Below Poverty Line.

The status of consumption of electricity across different sectors in district Koch Bihar is given in the following Table.

Consumption of Electricity by Different Sectors in Koch Bihar District

(in thousand K.W.H.)

Year	Domestic	Commercial	Industrial	Public lighting	Agricultural irrigation & dewatering	Public Water Works & Sewerage Pump	Miscellaneous	Total
2006-07	60130	27693	25030	1967	3611	2960	1728 *	123119
2007-08	66734	24968	13574	2109	2958	2576	---	112919
2008-09	70720	29410	15060	**	5210	**	14290	134690
2009-10	123792	44304	23588	3266	3503	4402	346	203201
2010-11	139298	53550	24772	3192	4723	4805	371	230711

* Includes consumption in Govt. Hospitals & Govt. aided Educational Institutions

** Included with Miscellaneous

(Source : District Statistical Hand Book, Koch Bihar, 2010-11)

Gram Panchayat : West Bengal is pioneer in implementation of the Panchayat System. It stands as a role model throughout the country. Since 1978 the Panchyat System has been fully functional in West Bengal. It is a three tier system comprising of the Zilla Parishad

(ZP) at the district level; the Panchayat Samities (PS) at the C.D. Block level and the Gram Panchayat (GP) at the village level which is the lowest level and consists of elected members from the respective villages. It has been performing a vital role as the self-government institution from village to district level having regular elections. These self-governing institutions now take vital roles in the development, planning and implementation from the villages to the district level.

Though there are few shortcomings, the Panchayat System has changed the village economy, social and political system in West Bengal. Due to land reforms and other village development programmes, the productions of agriculture have also increased significantly.

District Koch Bihar came into being on 19th January, 1950 through notification issued by the Government of West Bengal subsequent to cessation of authority, transfer of jurisdiction and power from the feudatory rulers of Koch Bihar kingdom on 28th August, 1948 and amalgamation to Union of India on 12th September, 1949. Prior to that that period, a different classification of land was used in the district, the smallest unit being *Taluk*, the characteristic of which is very close to present day *Mouza* or Census Village. Another important administrative unit was Pargana, which was constituted of clusters of *Taluks*, having characteristics close to present day Community Development Blocks and Sub-Divisions.

Immediately after independence, the ownership of the land was handed over to the *Jotedars* and the share croppers (called *Adhiyars – Adha* meaning half) were supposed to get 50-50 share, although it was not properly followed in most of the cases and the landless share croppers suffered most. After several attempts to redistribute the surplus land, in 1967, around 60,000 *bigha* of surplus land was acquired and redistributed. The three tier Panchayat system, like other districts of West Bengal, came in to existence in 1978. Sharecroppers, landless peasants and other similar entities were largely benefitted with the introduction of this system. As per West Bengal Panchayat Act, 1975, a pool of Gram Sabha form Gram Panchayat, the first tier. Alternatively, group of generally contiguous villages form a Gram Panchayat. Panchayat Samities are constituted of several Gram Panchayat and generally at par with Community Development Blocks. The Zila Parishad at the district level is in the highest tier of the system. At per records available with Census, during Census 2011, there were 1194 villages, 128 Gram Panchayat, 12 Panchayat Samity and 1 Zila Parishad in district Koch Bihar.

Census and Non-Census Concepts & Definitions

Census Concepts and Definitions

Building : A 'Building' is generally a single structure on the ground. Usually a structure will have four walls and a roof. Sometimes it is made up of more than one component unit which are used or likely to be used as dwellings (residences) or establishments such as shops, business houses, offices, factories, workshops, work sheds, Schools, places of entertainment, places of worship, go-downs, stores etc. It is also possible that building which have component units may be used for a combination of purposes such as shop-cum-residence, workshop-cum-residence, office-cum-residence etc. But in some areas the very nature of construction of houses is such that there may not be any wall. Such is the case of conical structures where entrance is also provided but they may not have any walls. Therefore, such of the conical structures are also treated as separate buildings.

Pucca Houses : Houses, the walls and roof of which are made of permanent materials. The material of walls can be any one from the following, namely, Stones (duly packed with lime or cement mortar), G.I/metal/asbestos sheets, Burnt bricks, Cement bricks, Concrete. Roof may be made of from any one of the following materials, namely, Machine-made tiles, Cement tiles, Burnt bricks, Cement bricks, Stone, Slate, G.I/Metal/Asbestos sheets, Concrete. Such houses are treated as Pucca house.

Kutcha Houses : Houses in which both walls and roof are made of materials, which have to be replaced frequently. Walls may be made from any one of the following temporary materials, namely, grass, un-burnt bricks, bamboos, mud, grass, reeds, thatch, plastic/polythene, loosed packed stone, etc. Such houses are treated as Kutcha house.

Dwelling Room : A room is treated as a dwelling room if it has walls with a doorway and a roof and should be wide and long enough for a person to sleep in, i.e. it should have a length of not less than 2 meters and a breadth of at least 1.5 meters and a height of 2 meters. A dwelling room would include living room, bedroom, dining room, drawing room, study room, servant's room and other habitable rooms. Kitchen, bathroom, latrine, store room, passageway and verandah which are not normally usable for living are not considered as dwelling rooms. A room, used for multipurpose such as sleeping, sitting, dining, storing, cooking, etc., is regarded as a dwelling room. In a situation where a Census house is used as a shop or office, etc., and the household also stays in it then the room is not considered as a dwelling room. But if a garage or servant quarter is used by a servant and if she/ he also lives in it as a separate household then this has been considered as a dwelling room available to the servant's household. Tent or conical shaped hut if used for living by any household is also considered as dwelling room. A dwelling room, which is shared by more than one household, has not been counted for any of them. If two households have a dwelling room each but in addition also share a common dwelling room, then the common room has not been counted for either of the households.

Census House : A 'Census House' is a building or part of a building used or recognized as a separate unit because of having a separate main entrance from the road or common courtyard or staircase, etc. It may be occupied or vacant. It may be used for residential or non- residential purpose or both. If a building has a number of Flats or Blocks/Wings, which are independent of one another having separate entrances of their own from the road or a common staircase or a common courtyard leading to a main gate, these are considered as a separate Census house.

Village : The basic unit for rural areas is the revenue village, which has definite surveyed boundaries. The revenue village may comprise of one or more hamlets but the entire village is treated as one unit for presentation of data. In un-surveyed areas, like villages within forest areas, each habitation area with locally recognized boundaries is treated as one village.

Rural-Urban area : The data in the Census are presented separately for rural and urban areas. The unit of classification in this regard is 'town' for urban areas and 'village' for

rural areas. The urban area comprises two types of towns viz. Statutory towns and Census towns. In the Census of India 2011, the definition of urban area adopted is as follows :

(a) Statutory Towns : All places with a municipality, corporation, cantonment board or notified town area committee etc. are known as statutory towns.

(b) Census Towns : All other places satisfying the following three criteria simultaneously are treated as Census Towns.

i) A minimum population of 5,000;

ii) At least 75 per cent of male working population engaged in non-agricultural pursuits;

and

iii) A density of population of at least 400 per sq. km. (1,000 per sq. mile)

For identification of places which would qualify to be classified as 'urban' all villages, which, as per the 2001 Census had a population of 4,000 and above, a population density of 400 persons per sq. km. and having at least 75 per cent of male working population engaged in non-agricultural activity were considered. To work out the proportion of male working population referred to above against b) (ii), the data relating to main workers were taken into account. In addition the above stated towns, urban areas also constitutes of OGs which are the parts of UAs.

Urban Agglomeration : An Urban Agglomeration is a continuous urban spread constituting a town and its adjoining urban outgrowths (OGs) or two or more physically contiguous towns together with or without urban outgrowths of such towns. In some cases, railway colonies, university campuses, port areas, military camps etc. may come up near a statutory town outside its statutory limits but within the revenue limits of a village or villages contiguous to the town. Each such individual area by itself may not satisfy the minimum population limit to qualify it to be treated as an independent urban unit but may qualify to be clubbed with the exiting town as their continuous urban spread (i.e. an Out Growth). Each such town together with its outgrowth (s) is treated as an integrated urban area and is designated as an 'Urban Agglomeration'. For the purpose of delineation of Urban Agglomerations during Census of India 2011, following criteria has been adopted:

(a) The core town or at least one of the constituent towns of an urban agglomeration should necessarily be a statutory town; and

(b) The total population of an Urban Agglomeration (i.e. all the constituents put together) should not be less than 20,000 as per the 2001 Census. In varying local conditions, there were similar other combinations which have been treated as urban agglomerations satisfying the basic condition of contiguity.

Out Growth (OG) : The outgrowth is a viable unit such as a village or a hamlet or an enumeration block and clearly identifiable in terms of its boundaries and location. While determining the outgrowth of a town, it has been ensured that it possesses the urban features in terms of infrastructure and amenities such as pucca roads, electricity, taps, drainage system for disposal of waste water etc. educational institutions, post offices, medical facilities, banks etc. and physically contiguous with the core town of the UA.

City : Towns with population of 100,000 and above are called cities.

Household : A 'household' is usually a group of persons who normally live together and take their meals from a common kitchen unless the exigencies of work prevent any of them from doing so. Persons in a household may be related or unrelated or a mix of both. However, if a group of unrelated persons live in a Census house but do not take their meals from the common kitchen, then they are not constituent of a common household. Each such person was to be treated as a separate household. The important link in finding out whether it was a household or not was a common kitchen/common cooking.

There may be one member households, two member households or multi-member households.

Institutional Household : A group of unrelated persons who live in an institution and take their meals from a common kitchen is called an Institutional Household. Examples of Institutional Households are boarding houses, messes, hostels, hotels, rescue homes, observation homes, beggar's homes, jails, ashrams, old age homes, children homes, orphanages, etc. To make the definition more clearly perceptible to the enumerators at the Census 2011, it was specifically mentioned that this category or households would cover only those households where a group of unrelated persons live in an institution and share a common kitchen.

Houseless Household : Households who do not live in buildings or Census houses but live in the open or roadside, pavements, in hume pipes, under flyovers and staircases, or in the open in places of worship, *mandaps*, railway platforms, etc., are treated as Houseless Households.

Scheduled Castes and Scheduled Tribes :

The list of Scheduled Castes and Scheduled Tribes applicable for West Bengal is given hereunder :

: List of Scheduled Castes (Census 2011) :

1	Bagdi, Duley	2	Bahelia
3	Baiti	4	Bantar
5	Bauri	6	Beldar
7	Bhogta	8	Bhuimali
9	Bhuiya	10	Bind
11	Chamar, Charmakar, Mochi, Muchi, Rabidas, Ruidas, Rishi		
12	Chaupal	13	Dabgar
14	Damai (Nepali)	15	Dhoba, Dhobi
16	Doai	17	Dom, Dhangad
18	Dosadh, Dusadh, Dhari, Dharhi	19	Ghasi
20	Gonrhi	21	Halalkhor
22	Hari, Mehtar, Mehtor, Bhangi, Balmiki	23	Jalia Kaibartta
24	Jhalo-Malo, Malo	25	Kadar
26	Kami (Nepali)	27	Kandra
28	Kanjar	29	Kaora
30	Karenga, Koranga	31	Kaur
32	Keot, Keyot	33	Khaira
34	Khatik	35	Koch
36	Konai	37	Konwar
38	Kotal	39	Kurariar
40	Lalbegi	41	Lohar
42	Mahar	43	Mal
44	Mallah	45	Musahar
46	Namasudra	47	Nat
48	Nuniya	49	Paliya
50	Pan, Sawasi	51	Pasi
52	Patni	53	Pod, Poundra
54	Rajbanshi	55	Rajwar
56	Sarki (Nepali)	57	Sunri (excluding Saha)
58	Tiyar	59	Turi
60	Chain (in Malda, Murshidabad, Nadia & Dakshin Dinajpur districts)		

: List of Scheduled Tribes (Census 2011) :

1	Asur	2	Baiga
3	Bedia, Bediya	4	Bhumij
5	Bhutia, Sherpa, Toto, Dukpa, Kagatay, Tibetan, Yolmo		
6	Birhor	7	Birjia
8	Chakma	9	Chero
10	Chik Baraik	11	Garo
12	Gond	13	Gorait
14	Hajang	15	Ho
16	Karmali	17	Kharwar
18	Khond	19	Kisan
20	Kora	21	Korwa
22	Lepcha	23	Lodha, Kheria, Kharia
24	Lohara, Lohra, Lohar	25	Magh
26	Mahali	27	Mahli
28	Mal Pahariya	29	Mech
30	Mru	31	Munda
32	Nagesia	33	Oraon
34	Parhaiya	35	Rabha
36	Santal	37	Sauria Paharia
38	Savar	39	Limbu (Subba)
40	Tamang		

Language and Mother Tongue : As per the Census concept, each language is a group of mother tongues. The Census questionnaire collects information on the mother tongue of each person. Mother tongue is the language spoken in childhood by the person's mother to the person. If the mother died in infancy, the language mainly spoken in the person's home in childhood will be the mother tongue. In the case of infants and deaf mutes, the language usually spoken by the mother is considered as mother tongue. It is not necessary that the language spoken as mother tongue should have a script. The mother tongues returned by the respondents in Census are classified and grouped under appropriate languages according to their linguistic characteristics.

Literate : A person aged 7 years and above who can both read and write with understanding in any language is taken as literate. A person who can only read but cannot write is not literate. It is not necessary that to be considered as literate, a person should have received any formal education or passed any minimum educational standard. Literacy could have been achieved through adult literacy classes or through any non-formal educational system. People who are blind and can read in Braille are treated as literates.

Literacy Rate : Literacy rate of the population is defined as the percentage of literates in the age-group seven years and above. For different age-groups the percentage of literates in that age-group gives the literacy rate.

Educational level : The highest level of education a person has completed.

Work : Work is defined as participation in any economically productive activity with or without compensation, wages or profit. Such participation may be physical and/or mental in nature. Work involves not only actual work but also includes effective supervision and direction of work. It even includes part time help or unpaid work on farm, family enterprise or in any other economic activity. All persons engaged in 'work' as defined above are workers. The main point to note is that the activity should be economically productive. Reference period for determining a person as worker and non-worker is one year preceding the date of enumeration.

Main Worker : A person who has worked for major part of the reference period (i.e. six months or more during the last one year preceding the date of enumeration) in any economically productive activity is termed as 'main worker'.

Marginal Worker : A person who worked for 3 months or less but less than six months of the reference period (i.e. in the last one year preceding the date of enumeration) in any economic activity is termed as 'marginal worker'.

Non-Worker : A person who has not worked at all in any economically productive activity during the reference period (i.e. last one year preceding the date of enumeration) is termed as 'non-worker'.

Cultivator : For purposes of the Census, a person is classified as cultivator if he or she is engaged in cultivation of land owned or from government or from private persons or institutions for payment in money, kind or share. Cultivation also includes effective supervision or direction in cultivation. Cultivation involves ploughing, sowing, harvesting and production of cereals and millet crops such as wheat, paddy, *jowar*, *bajra*, *ragi*, etc., and other crops such as sugarcane, tobacco, ground-nuts, tapioca, etc., and pulses, raw jute and kindred fiber crop, cotton, cinchona and other medicinal plants, fruit growing, vegetable growing or keeping orchards or groves, etc. Cultivation does not include the plantation crops like – tea, coffee, rubber, coconut and betel nuts *(areca)*. The workers engaged in Plantation crops are recorded under "other workers".

Agricultural Labourer : A person who works on another person's land for wages in cash or kind or share is regarded as an agricultural labourer. She/he has no risk in the cultivation, but merely works on another person's land for wages. An agricultural labourer has no right of lease or contract on land on which she/he works.

Household Industry Worker : Household industry is defined as an industry conducted by one or more members of the household at home or within the village in rural areas and only within the precincts of the house where the household lives in urban areas. The larger proportion of workers in household industry should consist of members of the household. The industry should not be run on the scale of a registered factory which would qualify or has to be registered under the Indian Factories Act and should be engaged in manufacturing, processing, servicing and repairs of goods. The activity relate to production, processing, servicing, repairing or making and selling of goods. It does not include professions such as a pleader, Doctor, Musician, Dancer, Waterman, Astrologer, Dhobi, Barber, etc. or merely trade or business, even if such professions, trade or services are run at home by members of the household.

Other Worker : A person, who has been engaged in some economic activity during the last year of reference period but not as a cultivator or agricultural labourer or worker in Household Industry. The type of workers that come under this category include all government servants, municipal employees, teachers, factory workers, plantation workers, those engaged in trade, commerce, business, transport, banking, mining, construction, political or social work, priests, entertainment artists, etc. In fact, all those workers other than cultivators or agricultural labourers or household industry workers are 'Other Workers'.

Work Participation Rate : Percentage of Workers (Main+Marginal) to total population.

Population Density : Population density is the number of persons inhabited per square kilometer of the area.

Age : Age is measured in terms of the completed number of years.

Sex Ratio : Number of females per 1,000 males in a population.

Non-Census Concepts and Definitions

Civic status of urban units : Civic Status of a town/city is determined on the basis of Civic Administrative Authority of the town e.g., Municipal Corporation/Corporation, Municipal Committee/Municipal council, Municipality etc.

Size class of U.A./town : Size-class of U.A./Town is based on the population size of the U.A./City/Town.

U.A.s/Towns with 100,000 and above population is classified as Class I U.A.s/Towns. Towns with 50,000 to 99,999 population are classified as Class II towns, 20,000 to 49,999 population are Class III towns, population with 10,000 to 19,999 are Class IV towns, population with 5,000 and 9,999 are Class V towns and towns with less than 5,000 population are Class VI towns.

Slum area : The Slum Areas (Improvement and Clearance) Act, 1956, which was enacted by the Central Government defined slums as (a) Areas where buildings are in any respect unfit for human habitation; or (b) are by reasons of dilapidation, overcrowding, faulty arrangement and design of such buildings, narrowness or faulty arrangement of streets, lack of ventilation, light or sanitation facilities, or any combination of these factors, are detrimental to safety, health or morals.

Mega City : The concept of 'Mega City' is a recent phenomenon in the Urban Sociology and is defined in term of metropolitan city in the form of large size, problem of management of civic amenities and capacity to absorb the relatively high growth of population. Indian Census in 1991 treated the population size of 5 million and above as the cutoff point to identify a place as the Mega City. Whereas, for the purpose of inclusion in Centrally Sponsored Scheme for Infrastructure Development in Mega Cities the Ministry of Urban Affairs and employment, Department of Urban Development adopted the criteria of 4 million and above population as per 1991 Census for Mega Cities. In 2001 Census, cities with 10 million and above population have been treated as Mega Cities and the same criteria of population have been adopted in 2011 Census.

Concepts used in VD and TD of DCHB :

1. Educational Amenities : The type of different educational facilities available in the village is given in numbers. Both Government and private educational facilities/institutions are considered for this-purpose. If there are composite schools like Middle schools with Primary classes, or Secondary schools with middle classes, these are included in the number of Primary and Middle schools respectively. For example, if in a village there are two Primary schools and one Middle school with primary classes, the number of Primary schools in the village are given as three and that of Middle school as one even though there may be only three educational institutions. So also in case of Secondary schools. For better understanding, the distinctiveness of different types of schools is depicted hereunder :

1.1 Pre-primary (PP) : Now-a-days, the children are sent to schools at a very early stage. Lot of pre-primary schools, private schools in particular, has come up in villages and towns. These may or may not be recognized by the competent authorities. Even many Secondary schools have classes starting from preprimary level. Pre-primary classes include Nursery, K.G., Pre-basic, Play school, etc.

1.2 Primary School (P) : Schools providing education from Standard 1 and upward up to and inclusive of Standard V are classified as Primary Schools.

1.3 Middle School (M) : Schools providing education from Standard VI and upward up to and inclusive of Standard VIII are classified as Middle Schools. A School with Class 1 to VIII is treated as two units, i.e. one Primary School and one Middle School.

1.4 Secondary School (S) : Schools providing education from Standard IX and upwards up to and inclusive of Standard X are classified as Secondary Schools. A composite school

with 1 to X standard is treated as three separate units and counted separately under the categories of Primary School, Middle School and Secondary School.

1.5 Senior Secondary School (SS) : Schools and colleges that provide education for Standards XI and XII and first and second year of the Pre-University Course fall under this category. There are Senior Secondary Schools with Standard I and upwards up to Standard XII.

1.6. Degree College :

(i) Arts/Science/Commerce : These are all educational institutions that provide post-PUC level education leading to University degree/diploma in any subject or combination of subjects and also post-graduate levels of education. The college offering courses in Arts, Science or Commerce either separately or in combination are covered under this category.

(ii) Engineering College (E) : It is a graduate/post-graduate degree college providing Bachelor of Engineering (BE) or Bachelor of Technology (B. Tech.) or post-graduate engineering degrees like M. Tech.

(iii) Medical Colleges : These are graduate/post-graduate degree colleges providing MBBS or equivalent degree in alternative medicine like Ayurveda, Unani, Homeopathy etc. or post-graduate medical degrees like M.D or equivalent in the above branches of medicine.

1.7. Management College/Institute (MI) : It offers courses like Diploma in Management, Post-Graduate Diploma in Management, Masters of Business Administration (MBA) and specializations in different disciplines of Management like Marketing, Human Resources Development (HRD) etc.

1.8. Polytechnic (Pt) : An Institution providing certificate/diploma (not equivalent to degree) in any technical subject like engineering, vocational courses like embroidery, fashion designing etc. It may be Government or Private.

1.9. Vocational School/ITI : It is a vocational training institute imparting trainings in specific fields acquiring necessary skill, which will make the trainees employable or create them opportunities of self-employment. Trainings offered by Industrial Training Institutes (ITI) fall under this category.

1.10. Non-formal Education/Training Centre (NFTC) : Non-vocational education centers, established by the Central and State Governments provide educational facilities to the interested persons irrespective of educational qualification, and age. These education centers are open to all.

1.11. Special School for Disabled : There are Government and Government recognized institutions/organizations engaged for providing education to different groups of disabled persons.

2. Medical Facilities :

2.1 Hospital-Allopathic and Hospital-Alternative medicine : A hospital is an Institution, where sick or injured are given medical or surgical care. Bed strength differs from hospital to hospital ranging from 31 to 500 depending upon whether these are sub-district, sub-divisional or district hospitals. If there are hospitals providing facilities under different systems of medicines such as, Allopathy, Ayuveda, Unani and Homeopathy etc. these details are given separately.

(a) Allopathy : The system of medical practice, which treats disease by the use of remedies which produce effects different from those produced by the disease under treatment.

(b) Ayurveda : Ayurveda means 'Science of life'. The philosophy of Ayurveda is based on the theory of *Pancha Mahabhootas* (Five elements) of which all the objects and living bodies are composed of. The combinations of these five elements are represented in the

form of Tridosha : Vata, Pitta and Kapha. These three 'doshas' are physiological entities of living beings. Ayurveda developed into eight distinct specialities, i.e., Internal Medicine, Pediatrics, Psychiatry, Eye and ENT, Surgery, Toxicology, Geriatrics and Science of virility. Two types of treatments, Preventive and Curative, are given in Ayurveda.

(**c) Unani :** Treatment of Unani consists of three components, namely, preventive, promotive and curative. Unani system of medicine has been found to be efficacious in conditions like Rheumatic Artharitis. Jaundice, Filarisis, Eczema, Sinusitis and Bronchial Asthma. For the prevention of the disease and promotion of health, the Unani System emphasizes six essentials: pure air, food and water, physical movement and rest, psychic movement and rest, sleep and wakefulness and retention of useful materials and evacuation of waste materials from the body.

(d) Homoeopathy : Treatment in Homoeopathy, which is holistic in nature, focuses on an individual's response to a specific environment. Homoeopathic medicines are prepared mainly from natural substances such as plant products, minerals and animal sources. Homoeopathic medicines do not have any toxic, poisonous or side effects. Homoeopathic treatment is economical as well and has a very broad public acceptance.

2.2 Community Health Centre (CHC) : Community Health Centres are designed to provide referral health care for cases from PHC and those in need of specialist health care approaching the CHC directly. 4 PHCs are included under each CHC thus catering approximately 80,000 populations in tribal/hilly areas and 1,20,000 populations for plain areas. CHC is a 30 bedded hospital providing specialist care in Medicine, Obstetrics and Gynaecology, Surgery and Paediatrics.

2.3 Primary Health Centre (PHC) : A Primary Health Centre is the first contact point between a village community and the Government medical officer. A PHC covers a population of 20,000 in hilly, tribal or difficult areas and 30,000 populations in plain areas with 4-6 indoor/observation beds. It acts as a referral unit for 6 sub-centres. It has a medical officer and para medical staff.

2.4 Primary Health Sub-Centre (PHS) : A Primary Health Sub-centre is the first contact point between the primary health care system and the community. As per the population norms, one PHS is established for every 5,000 population in plain areas and 3,000 populations in hilly/tribal/desert areas. Each PHS has a sanctioned strength of one male and one female health worker.

2.5 Maternity and Child Welfare Centre (MCW) : It provides pre-natal and post-natal services for both mother and child. The services include regular check-up of pregnant women, giving folic tablets, counseling, delivery, immunization of children with check-up etc.

2.6 TB Clinic (TBC) : The diagnosis and treatment of TB are functions of the general health services and hence it is a part and parcel of Primary Health Care. Specialized units such as the District Tuberculosis Centre (DTC) act as referral centres. TB clinics are established by the Government of India under the National Tuberculosis Control Programme and implemented through a network of DTC. The DTC is the nodal point for TB control activities in the district and it also functions as a specialized referral centre. The functions of sub-district level Tuberculosis Unit (TU) are implementation, monitoring and supervision of TB control activities in its designated geographical areas.

2.7 Health Centre : Clinic where medicine and medical supplies are dispensed. It has no in-patient facility. A clinic (or an outpatient clinic) is a small private or public health facility that is devoted to the care of outpatients, often in a community, in contrast to larger hospitals, which also treat inpatients.

2.8 Dispensary : Place where patients are treated and medicines provided but with no in-patient facility. Immunizations, MCH Services and sometimes pathological tests are carried out here. It may be of allopathic or any alternative medicine.

2.9 Veterinary Hospital : Mostly run by the State Government or local body for treatment and preventive measures against diseases of domestic animals like cows, buffaloes etc. in rural areas.

2.10 Mobile Health Clinic : These are Mobile vans well equipped with a range of health services to villages located far away from the CHCs, PHCs or any public health sources. The vans visit villages on designated days to deliver the health care services. The services generally offered are OPD, ante-natal and post-natal, B.P. examination, X-ray, ECG, Immunization, First Aid etc.

2.11 Family Welfare Centre : Check-up and counseling is provided to the pregnant and married women regarding small family norm and devices for having a small family. Temporary and permanent contraceptive devices are provided here.

2.12 Nursing Home : A nursing home is a long–term care facility licensed by the state that offers 24-hour room and board and health care services including basic and skilled nursing care, rehabilitation and a full range of other therapies., treatments and programs to old and sick people. The difference between a hospital and a nursing home is that a nursing home gives importance to convalescence from a disease while a hospital gives medical treatment for the disease.

2.13 Medicine Shop : A shop which sells drugs and medicines of any system of medicine viz. allopathic, homeopathic, ayurvedic or unani medicines, is considered as a medicine shop. Sometimes some shops and Paan shops also keep ordinary medicines, like Crocin, Burnol etc. These shops are not taken as medicine shops.

3. Drinking water : The following are the main source of drinking water facility(ies) available in the village.

3.1 Tap Water-treated : This source of drinking water refers to a source of drinking water which is provided to the villagers through pipes within their premises or to the villagers through common taps (public taps/community water points) by the Government departments, local bodies, panchayats, public or private estate agencies, etc. after treatment. Such a source is treated as 'Tap water from treated source'.

3.2 Tap Water-un-treated : If the villagers are drawing drinking water through pipes either directly from a well or bore well or after pumping the well or tube well water, or the water is supplied through pipes to the households of the village or through public taps without treatment. Such a source is treated as 'Tap water from un-treated source'.

3.3 Covered Well (CW) : A well that is (1) covered on sides from run-off water (i.e. excess water from rain, snowmelt or other sources flows over the land) through a wall lining or casting that is raised above ground level on a platform that diverts spilled water away from the well and (2) covered so that bird droppings and animals cannot fall down the hole. It is considered as covered well.

3.4 Un-covered Well (UW) : A well which is (1) un-covered on sides from runoff water, (2) un-covered from bird droppings and animals; or (3) both.

3.5 Hand Pump (HP) : Hand pump means where ground water is taken out manually by operating a hand pump.

3.6 Tube Well/Borehole (TW) : Tube well denotes the ground water source from where ground water is taken out through electrical or diesel pump. Spring, River/Canal, Tank/Pond/Lark are self-explanatory.

4. Community Toilet Complex : Community Toilet may be constructed and maintained by Gram Panchayats or Private NGOs like Sulabh Sauchalaya or likes.

5. Rural Sanitary Mart or Sanitary Hardware Outlet (RSM) : It is an outlet dealing with the materials, hardware and designs required for the construction of not only sanitary latrines but other sanitary facilities such as compost pit, washing platform and other

sanitation and hygiene accessories required for individuals, households and the environment in the rural areas.

6. Community bio-gas or recycle of waste for productive use : Many of the solid wastes having economic values but put for disposal can be recycled for reuse. For example, food, cow dung, leaves, vegetable, paper, wood, plastics, old cloth etc. However, some of the wastes are not recyclable. These are carbon paper, thermo coal etc. When recyclable solid wastes are subjected to decomposition, bio-gas could be produced under favourable conditions. These systems of recycling may be there at the village level organized by Gram Panchayats with technical support from Governments or non-government organizations.

7. Communication and Transport Facilities :

7.1 Post Office (PO) : Self-explanatory.

7.2 Sub-Post Office (SPO) : Sub-post office includes Extra Departmental Post Offices and those providing franchise postal services and also part time services in lieu of some honorarium. The limited postal services include sale of stamps, receipt of letters and money orders and also distribution of letters.

7.3 Post & Telegraph Office (PTO) : Telegraph office is set up by the Government to enable people to send or receive telegrams. If the phonogram facility is available (though the Telegraph office may not be equipped with Morse Code Transmitters), the village is considered to be having telegraph facility.

7.4 Telephones (landlines) : If the village is having the Public Call Office (PCO) either run by the Post Office or by individuals or by a private shop, then the village is considered to be having telephone facility.

7.5 Public Call Office (PCO)/Mobile PCO : Self-explanatory.

7.6 Mobile Phone Coverage : Mobile phones are now very common particularly in urban areas. Some villages by virtue of being in close proximity to the urban areas also enjoy the benefits of the mobile phone services. Even if a few villagers avail the services of mobile phones, then the village is considered to be having access to mobile phone.

7.7 Internet Cafes/Common Service Centres (CSC) : If the village is having the facility of Cyber Cafes or shops owned by private individuals providing the facility of surfing of the internet, then the village is considered to be having access to internet/cyber cafe facility. Government of India formulated the scheme of CSC with the vision of providing all government services in an integrated manner at the door step of the citizen at an affordable cost even in the remotest corners of the country through a combination of it based as well as non-IT based services.

7.8 National Highway (NH) : These are main highways running through the length and breadth of the country. Each NH is numbered like NH-1, NH-2 for easy identification.

7.9 State Highway (SH) : These are roads of a state linking district headquarters and important cities within a State and connecting them with NHs or Highways of the neighboring States.

7.10 Major District Roads (MDR) : These are important roads within a district, serving areas of production and markets and connecting these with each other or with the main Highways.

7.11 Other District Roads (ODR) : These are roads serving rural areas of production and providing them with outlet to market centres, taluka headquarters, block development headquarters or other main roads.

7.12 Village Road : The approach to village refers to the state of road etc. leading to the village. This is to see whether the village is approachable both in fair and foul weather, and whether it is inaccessible only for some time in the year.

7.13. Black-Topped (Pucca) Road (BTR) : A road provided with a bituminous surfacing.

7.14 Gravel (Kuchha) Road (GR) : A road constructed using well compacted crushed rock or gravel material (coarse sand, small stones), which is fairly resilient and does not become slippery when wet.

7.15 Water Bound Macadam (WBM) : This is the road layer made of crushed or broken mixture of sand and rock fragments mechanically interlocked by rolling and voids filled with screening and binding material with the assistance of water.

7.16 Foot Path (FP) : A trodden path for the use by pedestrians and in some cases bicycles. The Foot Paths are not suitable for vehicular traffic except bicycles in some cases. Most of the interior/forest villages are connected by Foot Paths.

8. Banks and Credit Societies : Banking facility means a place where a person can operate a bank account.

8.1 Commercial Bank (CB) : These may be banks wholly owned by the Government of India. or by Indian or Foreign Companies.

8.2 Cooperative Banks (Coop. B) : A co-operative bank is a financial entity which belongs to its members, who are at the same time the owners and the customers of their bank. Cooperative banks are often created by persons belonging to the some local or professional community or sharing a common interest. These banks are registered under the Cooperative Societies Act. The cooperative banks are regulated by RBI and are covered by the Banking Regulations Act, 1949.

8.3 Agricultural Credit Society (ACS) : Major objectives of the ACS are to supply agricultural credit to meet the requirements of funds for agricultural production, the distribution of essential consumer commodities, the provision of storage and marketing facilities and for light agricultural implements and machinery.

8.4 Non-Agricultural Credit Society (NCS) : These societies include consumer cooperative societies and also credit cooperative societies of certain categories of persons like teachers, health workers etc.

9. Miscellaneous Facilities :

9.1 Self-help Group (SHG) : Self-Help Groups are groups of between 10-25 women created by either NGOs or under the SGSY *(Swarnjayanti Gram Swarozgar Yojana)* for the purposes of meeting local credit needs. They are sometimes called *Mahila Mandal*s in villages.

9.2. Public Distribution System (PDS) Shop : The shops through which some essential commodities are sold by the government at subsidized rates. They may also be known as ration shops and control shops.

9.3. *Mandis*/Regular Market : These are those clusters of shops with or without fixed premises which are open on at least six days a week and opens at least from morning hours to dusk.

9.4. Weekly *Haat* : These are those clusters of shops with or without fixed premises which are open once a week.

9.5. Agricultural Marketing Society : It is a common platform to analyse the issues among all the individuals and institutions in the field of agricultural marketing.

9.6. Nutrition Centre : Integrated Child Development Services (ICDS) : The Integrated Child Development Services (ICDS) Scheme set up by the Government of India with the objective of providing following package of services to the children under 6 years and pregnant and lactating mothers in villages such as; Immunization, Health Check-up, Referral Services, Pre-school Non-formal Education and Nutrition & Health Education.

9.7. Anganwadi Centre : Each centre under the ICDS scheme is run by an Anganwadi Worker. One Anganwadi worker is appointed for specified population of the village. They are basically local women. They are assisted by Anganwadi helper. They provide pre-school non-formal education at the Centre and provide food to the children.

9.8. Accredited Social Health Activist (ASHA) : ASHA is a health activist in the community who will create awareness on health and its social determinants and mobilize the community towards local health planning and increased utilization and accountability of the existing health services. She would be a promoter of good health practices. She will also provide a minimum package of curative care as appropriate and feasible for that level and make timely referrals. She will act as a motivator of different types of health related activities. Unlike ANM, she will not be involved in any clinical activities like immunization.

9.9. Sports Club/Recreation Centre : Indoor and out-door games are arranged by the Club and activities like wrestling, Judo Karate etc. are also done there.

9.10. Cinema/Video Hall (CV) : If regular cinema houses licensed by Government are available, then the town/village is considered to be having the facility of Cinema Hall. Video hall owners screen films in their own or hired premises.

9.11. Public Library : Books are kept there which can be accessed by the public on loan basis. These may be sponsored by Government or Local Body or *Panchayat* or any influential person. Free service or nominal charges are made for using the facility.

9.12. Public Reading Room : Here the public may read newspapers and magazines. These may be sponsored by Government or Local Body or *Panchayat* or any influential person.

9.13. Newspaper Supply : The availability of the Newspaper(s), both in English or vernacular, in the village is considered to having the said facility.

10. Availability of Electricity/Power : If power is actually available, whatever may be the form of its use, it is indicated affirmative. If the village is having electricity for domestic purposes and the residents are using the same for domestic use, then it is considered that domestic power supply is available. If the electricity authority has not given domestic supply to the households on their request and people are using unauthorized electricity either by stealthily or misuse the supply meant for agricultural or industrial purposes, then it is not considered as availability of electricity for domestic purposes. However, if the village goes out of power due to temporary technical problems such as, transformer failures, theft of electrical equipment, etc. it is considered that electricity is available. Supply of electricity is considered available even when there is a temporary ban on new domestic connections. Connections to residential houses, bungalows, clubs, hostels and hospitals run on non-commercial basis, charitable, educational and religious institutions are included in the domestic category.

10.1 Power Supply for domestic use : This category includes electricity used only for domestic consumption.

10.2 Power supply for agricultural use : This category includes all electricity connections given to the farmers for conducting various agricultural activities including irrigation.

10.3 Power supply for commercial use : This category includes electricity connections given for workshops, industries etc. or for any commercial purposes.

10.4 Power supply for all uses : This category includes electricity connection is available for domestic use, agricultural use, and for any commercial purposes.

11. Land Use Pattern : The land use area of the villages is given in hectares. The land use patterns in the Village Directory conform to the pattern of classification of land use as recommended by the Ministry of Agriculture, Government of India. The Ministry has

recommended the maintenance of records of land use pattern under the 9 categories as indicated in the Village Directory.

12. System of Drainage : Generally, by drainage system, we mean the network of mains and branches of underground conduits for the conveyance of sewerage to the point of disposal. Sewers that carry only household and industrial wastage are called separate sewers; those that carry storm water from roofs, streets and other surfaces are known as storm water drains, while those carrying both sewage and storm water are called combined sewers. However, in towns, which are not provided with such underground sewerage system, it is mentioned whether it has open drainage system. There may be possibility of the town having both closed as well as open drainage systems.

13. Type of Latrines : The data on various types of latrines both public and private together are collected. The three types of latrines considered here are, Pit Latrine, Flush/Pour Flush Latrine and Service Latrine.

(i) Pit System : The latrines are attached to the pit that is dug into the ground for the reception of night soil, are reckoned as pit latrine.

(ii) Flush/pour flush : A flush latrine uses a cistern or holding tank for flushing water and has a water seal, which is a U-shaped pipe, below the seat or squatting pan that prevents the passage of flies and odours. A pour flush latrine uses a water seal, but unlike a flush latrine, a pour flush latrine uses water poured by hand for flushing (no cistern is used).

(iii) Service : Type of latrine from where night soil is removed manually by scavengers. All other types of latrines are covered under “Others” category.

14. Protected Water Supply - Source and capacity of Storage system : There are various sources of water supply and its storage system in the town.

14.1 Service Reservoir : A service reservoir is a water storage container that holds clean water after it has been treated in a water plant, and before it is piped to the end users. These containers are covered, and are designed to keep the water safe from contamination. Their main purpose is to provide a buffer within the water supply system so that water supplies can be maintained across periods of varying demand.

14.2 River Infiltration Gallery : Infiltration Galleries are capable of supplying large quantities of water, and are used where wells are unable to supply water needs, i.e. where an impermeable rock barrier affects well efficiency, or where surface water sources are too shallow for intake screens. Infiltration galleries are one or more horizontal screens placed adjacent to (on-shore), or directly underneath (bed-mounted), a surface water source.

14.3 Bore Well Pumping System : A bore well is a well of 6" to 12" in diameter drilled into the earth for retrieving water. The depth of a bore well can vary from 50 feet to 3000 feet. Water is pumped out to surface through electricity/generator.

14.4 Pressure Tank : Tank that is used to ensure consistent water pressure and for storage of water. Usually located in basement of house but sometimes (in older settings) located in well pit.

15. Road Lighting (Points) : Road lighting means the number of street lights that are maintained in the town.

16. Home Orphanage : Orphanage is the name to describe a residential institution devoted to the care of orphans – children whose parents are deceased or otherwise unable to care for them. Parents, and sometimes grandparents, are legally responsible for supporting children, but in the absence of these or other relatives willing to care for the children, they become a ward of the state, and orphanages are a way of providing for their care and housing.

17. Working Women's Hostel : These may be recognised or non-recognised by any public authority. The data on number of working women's hostels available in the town are collected with number of seats.

18. Old Age Home : There are two types of Old Age Homes in India. One is the "Free" type which cares for the destitute old people who have no one else to care for them. They are given shelter, food, clothing and medical care. The second type is the "Paid" home where care is provided for a fee. Nowadays, such "Retirement" homes have become very popular in India and they are well worth considering.

19. Stadium : A stadium is a place, or venue, for (mostly) outdoor sports, concerts or other events, consisting of a field or stage partly or completely surrounded by a structure designed to allow spectators to stand or sit and view the event.

20. Auditorium/Community Hall : These are the places where meetings, social functions etc. are organised.

Analysis of Data
Census Findings
and
Inset Tables
Based on Primary Census Abstract (Tables 1-35)
Village and Town Directory Data (Tables 36-45)

Census Findings

(a) Distribution of Population in Rural and Urban Areas :

The total population of Koch Bihar district as per 2011 Census is 28,19,086 of which 25,29,652 resides in rural areas and 2,89,434 in urban areas. The population distribution of Koch Bihar district for the last six decades has been shown in Table 1 below with percentage to total in bracket.

Table 1 : RURAL AND URBAN POPULATION IN KOCH BIHAR DISTRICT WITH PERCENTAGE TO TOTAL IN BRACKET (1951-2011)

Sector/ Census Year	1951	1961	1971	1981	1991	2001	2011
1	2	3	4	5	6	7	8
Total	**671158**	**1019806**	**1414183**	**1771643**	**2171145**	**2479155**	**2819086**
Rural	620978	948360	1317531	1649383	2001648	2253537	2529652
	(92.5)	(93.0)	(93.2)	(93.1)	(92.2)	(90.9)	(89.7)
Urban	50180	71446	96652	122260	169497	225618	289434
	(7.5)	(7.0)	(6.8)	(6.9)	(7.8)	(9.1)	(10.3)

It can be observed from the above Table that the total population of the district has increased continuously from 1951 to 2011.The percentage of rural population has increased from 92.5 in 1951 to 93.2 in 1971 then decreased to 89.7 in 2011 Census. Alternatively percentage of urban population has decreased from 7.5 in 1951 to 6.8 in 1971 and then increased to 10.3 in 2011.

(b) Size-Class and Status of Towns with Population, Growth Rate, Density of Population, Sex Ratio, Work Participation Rate, Literacy Rate, Religion, Availability of University Education in the District :

Size-Class and Status of Towns with Population :

As per 2011 Census there are six Municipalities in Kochbihar district viz Koch Bihar Municipality, Dinhata Municipality, Mathabhanga Municipality, Tufanganj Municipality, Haldibari Municipality and Mekliganj Municipality and twelve Census Towns. Population size wise class of towns as per Census classification is shown in Table 2 below :

TABLE 2 : POPULATION SIZE CLASS AND STATUS OF TOWNS - 2011

Sl. No.	Town Name	Size Class	Population		
			Person	Male	Female
1	801646-Koch Bihar (M)	II	77935	39014	38921
2	801648-Dinhata (M)	III	36124	18344	17780
3	801645-Mathabhanga (M)	III	23890	12059	11831
4	308326-Khagrabari (CT)	III	23122	11733	11389
5	308212-Guriahati (CT)	III	21064	10647	10417
6	801647-Tufanganj (M)	III	20998	10684	10314
7	801643-Haldibari (M)	IV	14404	7306	7098
8	308329-Takagach (CT)	IV	12418	6375	6043
9	801644-Mekliganj (M)	V	9127	4664	4463
10	308328-Chakchaka (CT)	V	8582	4426	4156
11	308211-Kharimala Khagrabari (CT)	V	7844	3936	3908
12	308456-Chhota Laukuthi (CT)	V	5480	2791	2689
13	308402-Kamat Phulbari (P) (CT)	V	5339	2743	2596
14	308327-Baisguri (CT)	V	5021	2577	2444
15	308325-Baneswar (CT)	VI	4841	2534	2307
16	307872-Nagar Changrabandha (CT)	VI	4483	2251	2232
17	308213-Dhaliabari (CT)	VI	4383	2265	2118
18	308587-Bhangri Pratham Khanda (CT)	VI	4379	2277	2102

The above Table shows that, Koch Bihar Municipality falls in Class-II category with population of 77,935, Dinhata Municipality, Mathabhanga Municipality and Tufanganj Municipality alongwith 2 Census Towns viz. Khagrabari (CT) and Guriahati (CT) belong to Class-III category, Haldibari Municipality and Takagach (CT) belong to Class-IV category, Mekliganj Municipality alongwith 5 Census Towns are in Class-V category and rest 4 Census Towns of the district belong to Class-VI category.

Growth Rate :

The decadal growth rate is one of the important indicators of population dynamics of a district as well as a country. In the following Table 3 the decadal growth rate of Koch Bihar district can be observed.

TABLE 3 : DECADAL GROWTH RATE OF POPULATION IN KOCH BIHAR DISTRICT (1951-2011)

T/R/U	1951-61	1961-71	1971-81	1981-91	1991-2001	2001-2011
1	2	3	4	5	6	7
Total	**52.4**	**38.7**	**25.3**	**22.5**	**14.2**	**13.7**
Rural	53.3	38.9	25.2	21.4	12.6	12.3
Urban	42.4	35.3	26.5	38.6	33.1	28.3

It is observed from the above Table that the total decadal growth rate of population of district Koch Bihar has followed a decreasing trend from 52.4 per cent during 1951-61 to 13.7 per cent in 2001-2011 and rural decadal growth rate has also followed a similar trend. The urban growth rate has followed decreasing trend i.e. from 42.4 per cent in 1951-61 to 28.3 per cent in 2001-2011 except 1981-91 where it has increased compared to the earlier decade i.e. 1971-81.Both rural and urban growth rate of the district has been recorded highest during 1951-61.

Density of Population :

The Density of Population of Koch Bihar district from 1961 to 2011 is shown in Table 4 below :

TABLE 4 : DENSITY OF POPULATION IN KOCH BIHAR DISTRICT (1961-2011)
(per sq. km.)

T/R/U	1961	1971	1981	1991	2001	2011
Total	**305**	**418**	**523**	**641**	**732**	**832**
Rural	280	392	491	596	674	762
Urban	3969	4184	4282	5648	5458	4198

The above Table shows that total density of population of the district has increased from 305 per sq. km. in 1961 to 832 per sq. km. in 2011. Similarly the rural density of population has also increased from 280 per sq. km. in 1961 to 762 per sq. km. in 2011. It is also observed from the above Table that the density of urban population has followed an increasing trend up to 2001 but in 2011 Census it has decreased to 4198 per sq. km. from 5458 per sq. km in 2001 Census.

Sex Ratio :

Sex ratio is an important demographic indicator for ascertaining the gender balance of the population and it is compiled for every Census year. The following Table 5 shows the sex ratio of Koch Bihar district :

TABLE 5 : SEX RATIO IN KOCH BIHAR DISTRICT, 1951-2011

	Sex Ratio		
Census Year	Total	Rural	Urban
1951	855	867	713
1961	890	899	774
1971	916	923	837
1981	935	936	927
1991	935	933	951
2001	949	947	964
2011	942	939	974

It is observed from the above Table that the sex ratio of district Koch Bihar in 2011 Census is 942 of which rural is 939 and urban is higher than that of total and rural with 974. Total sex ratio of the district depicts an increasing trend up to 2001 except 1981 and 1991 where it remained same and in 2011 census it has decreased. The rural sex ratio also followed an increasing trend except 1991 and 2011 where it has decreased compared to that of the previous one whereas the urban sex ratio always followed an increasing trend up to 2011 Census.

Work Participation Rate :

Work Participation Rate shows the proportion of working population to total population in an area and is computed as the percentage of total workers (main + marginal) to total population.

The following Table 6 shows the Work Participation Rate for the district as well as the State for rural and urban areas :

TABLE 6 : PERCENTAGE OF TOTAL WORKERS (MAIN+MARGINAL) TO TOTAL POPULATION (1951-2011)

	West Bengal			Koch Bihar		
Year	Total	Rural	Urban	Total	Rural	Urban
1951	34.7	32.6	40.9	29.8	29.7	31.4
1961	33.2	32.7	34.7	32.7	33.1	27.8
1971	27.9	27.2	30.1	28.0	28.4	23.6
1981	30.2	30.3	29.8	32.1	32.8	25.8
1991	32.2	33.2	29.6	34.9	36.3	25.9
2001	36.8	37.9	33.9	40.8	42.1	31.7
2011	38.1	38.7	36.7	41.9	42.6	37.8

Note : Since 1981 Census, Workers are being classified as Main workers and Marginal workers

It can be seen from the Table that total Work Participation Rate of the district was lower than that of State up to 1991 and in 2001 and 2011 Census it was higher than that of State. Both total and rural Work Participation Rate of the district maintain increasing trend from 1981. The urban Work Participation Rate decreased from 31.9 in 1951 to 26.6 in 1981 and then increased up to 2011 Census. The total and rural Work Participation Rate of the State has been decreased upto 1971 and then increased upto 2011 Census. Urban Work Participation Rate of the State has decreased upto 1991 and then increasing up to 2011.

The gender-wise distribution of main workers to total population is shown as Table 7 below :

TABLE 7 : PERCENTAGE OF MAIN WORKERS TO TOTAL POPULATION BY SEX (1951-2011)

	West Bengal			Koch Bihar		
Year	Persons	Male	Female	Persons	Males	Females
1951	34.7	54.8	11.3	29.6	50.4	5.2
1961	33.2	54.0	9.4	31.8	56.8	3.7
1971	27.9	48.8	4.4	27.6	51.4	1.7
1981	28.3	48.7	5.8	29.0	53.0	3.4
1991	30.2	50.7	8.0	30.6	53.3	6.3
2001	28.7	47.0	9.1	30.4	50.3	9.5
2011	28.1	46.3	9.0	31.4	51.7	10.0

Note : Since 1981 Census, Workers are being classified as Main workers and Marginal workers

The above Table shows that the percentage of main workers to total population for Koch Bihar district in Census 2001 and 2011 are 30.4 and 31.4 respectively. For the State as a whole it was 28.7 in 2001 Census and 28.1 in 2011 Census. In the State level the figure is gradually decreasing in the last three decades (1991 to 2011) while at the district this figure increasing from 30.6 (1991) to 31.4 (2011). The lowest percentage of

main workers to total population for the district is recorded in 1971 (at 27.6) and for the State the lowest has also been observed in Census 1971 (at 27.9).

Gender wise distribution shows that the proportion for male main workers in the district is following decreasing trend up to 1971 i.e. from 50.4 per cent in 1951 to 51.4 per cent in 1971, then increased in 1981 Census (53.0 per cent) and in 1991 Census (53.3 per cent), decrease in 2001 Census to 50.3 per cent and again increase to 51.7 per cent in 2011 Census. But for female counterpart the percentage do not follow any specific trend. The lowest percentage of main workers to population for the district for total and female is recorded in 1971 and that for male is observed in 2001. The percentage of female main workers for the State has decreased from 11.3 in 1951 to 9.0 in 2011 and for the district also it has increased from 5.2 in 1951 to 10.0 in 2011.

Literacy Rate :

Literacy rate of the population is described as the percentage of literates in the age group of seven years and above. Table 8 shows the sex-wise comparative literacy trend for the State and the district :

TABLE 8 : COMPARATIVE LITERACY RATE BY SEX AND RESIDENCE, WEST BENGAL KOCH BIHAR DISTRICT WITH CHANGE IN DECENNIAL PERCENTAGE POINT IN PARENTHESIS (1951-2011)

Year	Total/ Rural/ Urban	West Bengal			Koch Bihar		
		Persons	Males	Females	Persons	Males	Females
1951	T	25.0	34.7	13.2	17.1	26.1	6.1
	R	18.8	28.9	7.6	14.3	23.7	2.8
	U	45.7	51.0	37.1	61.2	64.2	57.6
1961	T	34.5	46.6	20.3	25.4	37.4	11.4
		(9.5)	(11.9)	(7.1)	(8.3)	(11.3)	(5.3)
	R	25.8	38.9	11.7	22.2	34.5	8.1
		(7.1)	(10.0)	(4.2)	(7.9)	(10.7)	(5.3)
	U	59.6	66.0	50.0	65.5	72.1	56.8
		(13.8)	(15.0)	(12.9)	(4.4)	(7.8)	-(0.8)
1971	T	38.9	49.6	26.6	26.5	37.0	14.6
		(4.4)	(3.0)	(6.3)	(1.1)	-(0.4)	(3.2)
	R	30.6	42.3	18.1	23.4	34.1	11.4
		(4.8)	(3.4)	(6.3)	(1.2)	-(0.4)	(3.3)
	U	62.3	68.2	54.1	65.9	72.6	57.8
		(2.7)	(2.2)	(4.1)	(0.4)	(0.5)	(1.0)
1981	T	46.3	57.0	34.4	34.8	46.1	22.6
		(7.5)	(7.5)	(7.9)	(8.3)	(9.1)	(8.0)
	R	37.9	49.7	25.3	31.8	43.5	19.3
		(7.3)	(7.4)	(7.3)	(8.5)	(9.4)	(7.9)
	U	68.7	75.2	60.7	73.5	80.6	65.8
		(6.5)	(7.0)	(6.6)	(7.6)	(7.9)	(8.1)
1991	T	57.7	67.8	46.6	45.8	57.4	33.3
		(11.4)	(10.8)	(12.1)	(11.0)	(11.2)	(10.7)
	R	50.5	62.1	38.1	42.9	55.1	29.7
		(12.6)	(12.3)	(12.8)	(11.1)	(11.6)	(10.5)
	U	75.3	81.2	68.3	77.2	82.6	71.6
		(6.5)	(6.0)	(7.5)	(3.7)	(2.1)	(5.7)
2001	T	68.6	77.0	59.6	66.3	75.9	56.1
		(11.1)	(9.2)	(13.1)	(20.5)	(18.6)	(22.8)
	R	63.4	73.1	53.2	64.3	74.4	53.6
		(12.9)	(11.1)	(15.0)	(21.4)	(19.3)	(23.8)
	U	81.3	86.1	75.7	74.8	80.7	68.5
		(6.0)	(4.9)	(7.5)	(8.5)	(4.8)	(12.4)
2011	T	76.3	81.7	70.5	73.2	79.4	66.5
		(7.6)	(4.7)	(10.9)	(8.9)	(5.0)	(12.9)
	R	72.1	78.4	65.5	88.4	91.6	85.0
		(8.7)	(5.3)	(12.3)	(3.2)	(1.3)	(5.2)
	U	84.8	88.4	81.0	88.7	91.8	85.5
		(3.5)	(2.2)	(5.2)	(5.4)	(4.0)	(7.0)

Note : Due to change in minimum age for attaining literacy, the definition of literacy rate slightly varied over the decades

It can be seen from the above Table that State literacy rate remained higher than that of district Koch Bihar from 1951 to 2011. This is applicable both for male and female literacy rate except for male literacy rate in 1981. The literacy rate for the State has increased from 25.0 in 1951 to 76.3 in 2011 whereas for the district it has increased from 17.1 in 1951 to 74.8 in 2011Census.

Religion :

Decennial Census also collects data on religion. The following Table shows the position of six major religious communities of the district since 1961 Census.

TABLE 9 : POPULATION BY RELIGION IN KOCH BIHAR DISTRICT (1961-2011)

Year	Hindu	Muslim	Jain	Christian	Buddhist	Sikh	Other Religion and persuasions	Religion Not Stated	Total Population
	1	2	3	4	5	6	7	8	9
1961	775514	242371	867	745	107	202	---	---	1019806
	(76.1)	(23.8)	(0.1)	(0.1)	(0.0)	(0.0)			(100.0)
1971	1111017	300496	1524	1076	49	21	---	---	1414183
	(78.6)	(21.3)	(0.1)	(0.1)	(0.0)	(0.0)			(100.0)
1981	1399844	368176	2000	1333	273	14	3	---	1771643
	(79.0)	(20.8)	(0.1)	(0.1)	(0.0)	(0.0)	(0.0)		(100.0)
1991	1659733	506728	2093	1467	353	215	52	504	2171145
	(76.4)	(23.3)	(0.1)	(0.1)	(0.0)	(0.0)	(0.0)	(0.0)	(100.0)
2001	1871857	600911	2193	2162	474	330	489	739	2479155
	(75.5)	(24.2)	(0.1)	(0.1)	(0.0)	(0.0)	(0.0)	(0.0)	(100.0)
2011	2087766	720033	1869	4122	445	449	158	4244	2819086
	(74.1)	(25.5)	(0.1)	(0.1)	(0.0)	(0.0)	(0.0)	(0.2)	(100.0)

Note : Figures in parenthesis indicate percentage to total population.

It is observed from the above Table that during 2011 Census, out of total district population of 28,19,086, majority of the population belong to Hindu Community with a population share of 74.1 per cent followed by Muslims (25.5 per cent). It is also observed from the Table that the percentage of Hindu population of the district has an increasing trend up to 1981 and then followed decreasing trend up to the last Census i.e. 2011. On the other hand, the percentage of Muslim population has a decreasing trend up to 1981 and then followed increasing trend from 23.3 per cent in 1991 to 25.5 per cent in 2011 Census. As per Census 2011, only 0.1 per cent population belongs to Jains and Christians community each.

Availability of University Education in the District :

TABLE 10 : AVAILABILITY OF UNIVERSITY EDUCATION IN KOCH BIHAR DISTRICT

Sl. No.	Name of the University	Date of Establishment	Address	Territorial Jurisdiction
1	Uttar Banga Krishi Viswavidyalaya	1st February, 2001	P.O. - Pundibari, Dist. - Cooch Behar	Maldah, Dakshin Dinajpur, Uttar Dinajpur, Darjiling, Jalpaiguri, Koch Behar

The above Table shows that Koch Bihar district has one famous University viz. Uttar Banga Krishi Viswavidyalaya. The university was established on 1st February, 2001. The territorial jurisdiction of this University spread over Maldah district, Dakshin Dinajpur district, Uttar Dinajpur district, Darjiling district, Jalpaiguri district and Koch Behar district.

(c) Mother Tongue, Scheduled Castes and Scheduled Tribes in the District from earlier Census Decades :

Mother Tongue :

Table 11 : POPULATION BY MOTHER TONGUE IN KOCH BIHAR DISTRICT (1961-2001)

Year	Bengali	Hindi	Telugu	Sadan/ Sadri	Bhojpuri	Kurukh/ Oraon	Nepali/ Gorkhali	Santali
	1	2	3	4	5	6	7	8
1961	980330	31884	164	0	1	857	805	321
	(96.1)	(3.1)	(0.0)	(0.0)	(0.0)	(0.1)	(0.1)	(0.0)
1971	1375948	31427	33	---	---	936	1218	1493
	(97.3)	(2.2)	(0.0)			(0.1)	(0.1)	(0.1)
1981	1720444	41281	89	---	---	1182	1227	1053
	(97.1)	(2.3)	(0.0)			(0.1)	(0.1)	(0.1)
1991	2117062	37018	---	2007	401	1869	1492	1054
	(97.5)	(1.7)		(0.1)	(0.0)	(0.1)	(0.1)	(0.0)
2001	2239155	38604	14122	4154	1923	1777	1680	1305
	(90.3)	(1.6)	(0.6)	(0.2)	(0.1)	(0.1)	(0.1)	(0.1)

Table 11 : contd....

Year	Marwari	Rajbangsi	Munda	Rabha	Rajasthani	Assamese	Koch	Other Mother Tongues	Total Population
	9	10	11	12	13	14	15	16	17
1961	254	80	---	1595	357	813	---	2345	1019806
	(0.0)	(0.0)		(0.2)	(0.0)	(0.1)		(0.2)	
1971	---	---	208	1291	---	365	---	1264	1414183
			(0.0)	(0.1)		(0.0)		(0.1)	
1981	---	---	422	1017	---	277	---	4651	1771643
			(0.0)	(0.1)		(0.0)		(0.3)	
1991	459	1685	644	1043	---	426	---	5985	2171145
	(0.0)	(0.1)	(0.0)	(0.0)		(0.0)		(0.3)	
2001	1138	1122	770	712	589	586	566	170952	2479155
	(0.0)	(0.0)	(0.0)	(0.0)	(0.0)	(0.0)	(0.0)	(6.9)	

Mother tongue and language are the two most important characteristics of a population. As per Census definition, mother tongue is the language spoken in childhood by the person's mother to the person. The Table below shows the population by mother tongue for Koch Bihar district since 1961. It is observed from the Table that as per Census 2001, Bengali is the mother tongue for 90.3 per cent of the population of the district followed by Hindi by 1.6 per cent. Only 0.6 per cent of the population of the district have returned their mother tongue as Telugu.

Scheduled Castes and Scheduled Tribes Population :

One of the important information collected in every decennial Census is the population statistics on Scheduled Castes and Scheduled Tribes. The list containing the name of Scheduled Castes and Scheduled Tribes varies from State to State. The SC/ST list of for West Bengal for Census 2011 is provided in Chapter 8 (ii) "Census Concepts and Definitions" of this publication.

Table 12 : SCHEDULED CASTES AND SCHEDULE TRIBES POPULATION IN KOCH BIHAR DISTRICT (1961-2011)

Total/ Rural/ Urban	1961		1971		1981	
	SC	ST	SC	ST	SC	ST
	1	2	3	4	5	6
Total	**478313**	**8809**	**665020**	**10611**	**883084**	**10105**
			(39.0)	**(20.5)**	**(32.8)**	**-(4.8)**
Rural	473152	8719	656394	10454	867502	9666
			(38.7)	(19.9)	(32.2)	(7.5)
Urban	5161	90	8626	157	15582	439
			(67.1)	(74.4)	(80.6)	(179.6)

Table 12 : contd...

Total/ Rural/ Urban	1991		2001		2011	
	SC	ST	SC	ST	SC	ST
	1	2	3	4	5	6
Total	**1123719**	**13275**	**1242374**	**14246**	**1414336**	**18125**
	(27.2)	**(31.4)**	**(10.6)**	**(7.3)**	**(13.8)**	**(27.2)**
Rural	1091093	12662	1197449	13136	1350657	16872
	(25.8)	(31.0)	(9.7)	(3.7)	(12.8)	(28.4)
Urban	32626	613	44925	1110	63679	1253
	(109.4)	(39.6)	(37.7)	(81.1)	(41.7)	(12.9)

Note : Figures within bracket indicate decennial growth rate

The above Table shows the distribution of Scheduled Castes and Scheduled Tribes population in Koch Bihar district since Census 1961. The decadal variation of population with respect to the previous decade is shown in the parenthesis. It is observed from the above Table that although the absolute population figure for Scheduled Castes population is gradually increasing over the decades, the decadal growth rate of Scheduled Castes population has followed a decreasing trend since the 1961-1971 decade till the last Census. This trend is followed for rural area also except in the decade 1981-1991 when a marginal increment has been noticed (from 33.2 per cent in 1971-1981 Census to 33.8 per cent in 1981-1991 Census). Also the decadal growth rate of urban area follows a decreasing trend with an exception during the decade 1971-1981 when the growth rate of 28.6 in 1961-1971 jumped to 154.0 per cent in 1971-1981 but then the rate took a downward move. The decadal growth rate of total Scheduled Castes population was highest in 1961-1971 decade and the lowest in 2001-2011 decade.

In case of Scheduled Tribes population also, it has followed an increasing trend in absolute terms since 1961. The decennial growth rate for Scheduled Tribes population followed decreasing trend till 2011 except in 1981-1991 Census when the rate climbed to 18.5 from 17.4 per cent in 1971-1981 Census. For rural area also the Scheduled Tribes growth rate follows the same trend as that of Scheduled Tribes total. However, the growth rate for urban area does not follow any specific trend. The decadal growth rate of Scheduled Tribes population in urban area was highest in the decade 1971-1981 and the lowest was in 1981-1991.

Brief Analysis of Inset Tables based on Primary Census Abstract, 2011 (Inset Tables 1-35)

Table 1 : Decadal change in population of Tahsils (Sub-districts) by Residence, 2001-2011

Sl. No.	Tahsil	Population 2001 Total	2001 Rural	2001 Urban	Population 2011 Total	2011 Rural	2011 Urban	Percentage decadal variation 2001-2011 Total	Rural	Urban	Percentage urban population 2001	2011
1	2	3	4	5	6	7	8	9	10	11	12	13
1	Haldibari	93867	93867	0	103969	103969	0	10.76	10.76	---	0.00	0.00
2	Mekliganj	133275	133275	0	155250	150767	4483	16.49	13.12	---	0.00	2.89
3	Mathabhanga - I	186658	186658	0	218191	218191	0	16.89	16.89	---	0.00	0.00
4	Mathabhanga - II	196346	196346	0	227397	227397	0	15.81	15.81	---	0.00	0.00
5	Cooch Behar - I	284615	258481	26134	326558	293267	33291	14.74	13.46	27.39	9.18	10.19
6	Cooch Behar - II	297984	278197	19787	343901	289917	53984	15.41	4.21	172.83	6.64	15.70
7	Tufanganj - I	223088	223088	0	248595	243256	5339	11.43	9.04	---	0.00	2.15
8	Tufanganj - II	167455	167455	0	186726	181246	5480	11.51	8.24	---	0.00	2.93
9	Dinhata - I	254682	250569	4113	286269	281890	4379	12.40	12.50	6.47	1.61	1.53
10	Dinhata - II	205546	205546	0	244066	244066	0	18.74	18.74	---	0.00	0.00
11	Sitai	96347	96347	0	110333	110333	0	14.52	14.52	---	0.00	0.00
12	Sitalkuchi	163708	163708	0	185353	185353	0	13.22	13.22	---	0.00	0.00
13	Haldibari (M)	13185	0	13185	14404	0	14404	9.25	---	9.25	100.00	100.00
14	Mekliganj (M)	10835	0	10835	9127	0	9127	-15.76	---	-15.76	100.00	100.00
15	Mathabhanga (M)	21107	0	21107	23890	0	23890	13.19	---	13.19	100.00	100.00
16	Koch Bihar (M)	76874	0	76874	77935	0	77935	1.38	-- -	1.38	100.00	100.00
17	Tufanganj (M)	19310	0	19310	20998	0	20998	8.74	---	8.74	100.00	100.00
18	Dinhata (M)	34273	0	34273	36124	0	36124	5.40	---	5.40	100.00	100.00
	District Total :	2479155	2253537	225618	2819086	2529652	289434	13.71	12.25	28.28	9.10	10.27

Note : The population of OG's was counted in corresponding C.D. Block in 2001, but in 2011 it is counted in corresponding Statutory Town

The above Table 1 shows the decadal change of population in total as well as rural and urban areas of the district Koch Bihar. Taking consideration of all the 12 C.D. Blocks in the district, Dinhata-II C.D. Block has recorded the highest decadal growth rate with 18.74 per cent and Haldibari C.D. Block has the lowest with 10.76 per cent. Going by the district rural frame, the highest decadal growth rate is also recorded in Dinhata-II C.D. Block with 18.74 per cent and the lowest in Cooch Behar-II C.D. Block with 4.21 per cent. It is also observed from the above Table that the urban decadal growth rate of the district at 28.28 per cent is much higher than that of rural and total growth rates recorded as 12.25 per cent and 13.71 per cent respectively. The highest decadal growth rate among Statutory Towns is recorded in Mathabhanga Municipality with 13.19 per cent and the lowest in Mekliganj Municipality with (-)15.76 per cent. Among the C.D. Blocks, the maximum growth of urban population is observed in Cooch Behar-II (172.83 per cent) followed by Cooch Behar-I only 27.39 per cent. Out of 12 C.D. Blocks, 9 C.D. Blocks did not have any urban population in 2001 but in 2011, out of 12 C.D. Blocks 3 C.D. Blocks have considerable number of population.

Overall, percentage of urban population of the district has been increased merely from 9.10 per cent in 2001 Census to 10.27 per cent in 2011 Census.

Table 2 : Number and percentage of Inhabited Villages in specified population size ranges with the related population, 2011 (Rural)

Sl. No.	C.D. Block	Total number of inhabited villages	Total rural population Persons	Males	Females	Number and percentage of villages	Population less than 200 Males	Females	Number and percentage of villages	Population 200 - 499 Males	Females
1	2	3	4	5	6	7	8	9	10	11	12
1	0026-Haldibari	57	103969	52851	51118	10 (18 %)	579	554	17 (30 %)	3008	3018
2	0027-Mekliganj	137	150767	77801	72966	18 (13 %)	1227	1081	37 (27 %)	6285	5973
3	0028-Mathabhanga - I	101	218191	112497	105694	5 (5 %)	199	192	14 (14 %)	2453	2347

4	0029-Mathabhanga - II	92	227397	117100	110297	5 (5 %)	376	334	10 (11 %)	1685	1632
5	0030-Cooch Behar - I	142	293267	151337	141930	9 (6 %)	335	345	19 (13 %)	3649	3466
6	0031-Cooch Behar - II	111	289917	151946	137971	3 (3 %)	253	218	17 (15 %)	3155	2820
7	0032-Tufanganj - I	72	243256	125672	117584	2 (3 %)	86	74	11 (15 %)	1970	1776
8	0033-Tufanganj - II	53	181246	93431	87815	2 (4 %)	177	155	4 (8 %)	630	586
9	0034-Dinhata - I	128	281890	145325	136565	6 (5 %)	255	251	15 (12 %)	2889	2674
10	0035-Dinhata - II	119	244066	126663	117403	6 (5 %)	322	298	22 (18 %)	3834	3625
11	0036-Sitai	53	110333	56016	54317	1 (2 %)	71	74	4 (8 %)	684	695
12	0037-Sitalkuchi	67	185353	94277	91076	3 (4 %)	195	151	6 (9 %)	1079	1017
	Total :	1132	2529652	1304916	1224736	70 (6 %)	4075	3727	176 (16 %)	31321	29629

Sl. No.	C.D. Block	Number and percentage of villages	Population 500 - 999		Number and percentage of villages	Population 1000 - 1999		Number and percentage of villages	Population 2000 - 4999	
			Males	Females		Males	Females		Males	Females
1	2	13	14	15	16	17	18	19	20	21
1	0026-Haldibari	11 (19 %)	4056	3827	8 (14 %)	6325	6075	8 (14 %)	10560	10251
2	0027-Mekliganj	42 (31 %)	15603	14506	21 (15 %)	14356	13357	14 (10 %)	19358	18078
3	0028-Mathabhanga - I	17 (17 %)	7163	6398	21 (21 %)	16309	15201	37 (37 %)	60953	57571
4	0029-Mathabhanga - II	17 (18 %)	6474	6057	21 (23 %)	15396	14454	27 (29 %)	44660	42028
5	0030-Cooch Behar - I	21 (15 %)	7977	7488	40 (28 %)	29343	27605	42 (30 %)	64083	59784
6	0031-Cooch Behar - II	19 (17 %)	7346	6750	25 (23 %)	18346	17009	34 (31 %)	53038	48928
7	0032-Tufanganj - I	12 (17 %)	4419	4083	15 (21 %)	12105	11231	16 (22 %)	25536	24208
8	0033-Tufanganj - II	7 (13 %)	2654	2571	11 (21 %)	8521	7979	17 (32 %)	29132	27237
9	0034-Dinhata - I	27 (21 %)	10738	10102	32 (25 %)	25119	23632	36 (28 %)	57426	54055
10	0035-Dinhata - II	13 (11 %)	4729	4426	31 (26 %)	23654	21823	37 (31 %)	58595	54421
11	0036-Sitai	12 (23 %)	4559	4370	18 (34 %)	12792	12401	13 (25 %)	20281	19513
12	0037-Sitalkuchi	8 (12 %)	3158	3129	20 (30 %)	15049	14678	24 (36 %)	38183	36961
	Total :	206 (18 %)	78876	73707	263 (23 %)	197315	185445	305 (27 %)	481805	453035

Sl. No.	C.D. Block	Number and percentage of villages	Population 5000 - 9999		Number and percentage of villages	Population 10000 and above	
			Males	Females		Males	Females
1	2	22	23	24	25	26	27
1	0026-Haldibari	1 (2 %)	3477	3408	2 (4 %)	24846	23985
2	0027-Mekliganj	4 (3 %)	14303	13782	1 (1 %)	6669	6189
3	0028-Mathabhanga - I	7 (7 %)	25420	23985	0 (0 %)	0	0
4	0029-Mathabhanga - II	10 (11 %)	35131	33073	2 (2 %)	13378	12719
5	0030-Cooch Behar - I	8 (6 %)	28549	26801	3 (2 %)	17401	16441
6	0031-Cooch Behar - II	9 (8 %)	34032	31506	4 (4 %)	35776	30740
7	0032-Tufanganj - I	12 (17 %)	43676	40884	4 (6 %)	37880	35328
8	0033-Tufanganj - II	9 (17 %)	29616	27989	3 (6 %)	22701	21298
9	0034-Dinhata - I	10 (8 %)	33646	31382	2 (2 %)	15252	14469
10	0035-Dinhata - II	10 (8 %)	35529	32810	0 (0 %)	0	0
11	0036-Sitai	5 (9 %)	17629	17264	0 (0 %)	0	0
12	0037-Sitalkuchi	4 (6 %)	12494	11999	2 (3 %)	24119	23141
	Total :	89 (8 %)	313502	294883	23 (2 %)	198022	184310

The above Table shows that there are 1,132 numbers of inhabited villages in the district which are spread over 12 C.D. Blocks. Among them, Cooch Behar-I C.D. Block has the highest number with 142 such villages and Sitai C.D. Block and Tufanganj-II C.D. Block both hold the lowest position with 53 each such villages. In Koch Bihar district, the highest population range with size of 10,000 and above population have been reported in 23 villages (2 per cent) and they are lying over 9 C.D. Blocks. On the other hand the lowest population range of less than 200 population is found in 70 (6 per cent) villages

only. The highest number of villages 305 (27 per cent) is found in the population range of 2,000-4,999 which is followed by 263 (23 per cent) villages in the population range 1,000-1,999.

Table 3 : New Towns, De-notified, De-classified and Merged town in 2011 Census

(a)	New		
	(i) Statutory Town		Nil
	(ii) Census Town		

Census 2001 Codes					MDDS e-GOVERNANCE CODE (Census 2011 PLCN)				
ST Code	DT Code	Sub-DT Code	Vill Code	Vill Name	MDDS STC	MDDS DTC	MDDS Sub-DT	MDDS PLCN	MDDS Name of Villages
19	03	002	00165200	Nagar Changrabandha	19	329	02180	307872	Nagar Changrabandha (CT)
19	03	005	00202800	Dhaliabari	19	329	02183	308213	Dhaliabari (CT)
19	03	006	00208500	Baneswar	19	329	02184	308325	Baneswar (CT)
19	03	006	00215600	Baisguri	19	329	02184	308327	Baisguri (CT)
19	03	006	00215800	Chakchaka	19	329	02184	308328	Chakchaka (CT)
19	03	006	00216500	Takagach	19	329	02184	308329	Takagach (CT)
19	03	007	00222700	Kamat Phulbari (P)	19	329	02185	308402	Kamat Phulbari (P) (CT)
19	03	008	00228100	Chhota Laukuthi	19	329	02186	308456	Chhota Laukuthi (CT)

(b)	De-notified	
	(i) Statutory towns of 2001 Census de-notified and also did not satisfy the criteria to be treated as Census Towns	Nil
	(ii) Statutory towns of 2001 Census de-notified but identified as Census Towns based on demographic and economic criteria	Nil
	(iii) Census Towns of 2001 Census are notified as Statutory Town in 2011 Census	Nil
(c)	De-classified	Nil
(d)	Wholly merged with other town (s)	Nil

* De-classified means the Census Towns of 2001 Census which failed to satisfy the demographic and economic criteria.

The above Table 3 depicts the changes in rural-urban status of jurisdictional units of district Koch Bihar in Census 2011 as compared to Census 2001. With regard to Census Towns, the Table shows that 8 new Census Towns have been created in 2011 Census which are spread over 5 C.D. Blocks out of 12 C.D. Blocks in the district. It can also be observed from the Table that no town has been declassified in the district and no town has been wholly merged with other town (s) in the last decade.

Table 4 : Sex Ratio of the State and the District, 1901-2011

Census Year	West Bengal			Koch Bihar		
	Total	Rural	Urban	Total	Rural	Urban
1	2	3	4	5	6	7
1901	945	994	650	881	892	540
1911	925	982	614	873	885	529
1921	905	971	591	877	888	875
1931	890	961	578	886	896	621
1941	852	945	559	879	893	608
1951	865	939	660	855	867	713
1961	878	943	701	890	899	744
1971	891	942	751	916	923	837
1981	911	947	819	935	936	927
1991	917	940	858	935	933	951
2001	934	950	893	949	947	964
2011	950	953	944	942	939	974

Note : Sex Ratio has been defined here as the number of female per 1000 male

Table 4 shows the comparison of rural and urban sex ratio of Koch Bihar district with the State sex ratio from Census 1901 to 2011. It can be seen from the Table that the district had a lower sex ratio than that of the state from 1901 to 1931 but in 1941, the figures are recorded in the reverse order. Again, from 1961 to 2011, the district sex ratio has exceeded the State figures during this period except in 2011. In comparing the rural sex ratio of the State with the same counterpart of district, it has been observed that the

State figures exceeded the district figures during the decades from 1901 to 2011. Alternatively, if rural and urban sex ratios of the district are compared during the decades, then it is seen that urban sex ratios shows lower than that of rural counterpart from 1901 to 1981 and a reverse trend is recorded from 1991 to 2011 for the same.

Table 5 : Sex Ratio by Sub-district, 2011

Sl. No.	Name of the Sub-district	Sex Ratio		
		Total	Rural	Urban
1	2	3	4	5
1	02179-Haldibari	967	967	0
2	02180-Mekliganj	939	938	992
3	02181-Mathabhanga - I	940	940	0
4	02182-Mathabhanga - II	942	942	0
5	02183-Cooch Behar - I	942	938	976
6	02184-Cooch Behar - II	915	908	953
7	02185-Tufanganj - I	936	936	946
8	02186-Tufanganj - II	941	940	963
9	02187-Dinhata - I	939	940	923
10	02188-Dinhata - II	927	927	0
11	02189-Sitai	970	970	0
12	02190-Sitalkuchi	966	966	0
13	99999-Area not under any Sub-district	982	0	982
	District : Koch Bihar – 329	942	939	974

Sex Ratio District (Rural) : 952

Table 5 represents the sex ratio of 12 C.D. Blocks and all Statutory Towns taken together (Area not under any Sub-district) of Koch Bihar district by residence. The highest sex ratio in total among the C.D. Blocks is observed in Sitai C.D. Block with 970 and the lowest with 915 is recorded in Cooch Behar-II C.D. Block. The highest sex ratio in total is recorded in Statutory Towns (Area not under any Sub-district) with 982, if all C.D. Blocks and Statutory Towns are taken together in the district. In rural frame, Sitai C.D. Block has the highest sex ratio with 970 and Cooch Behar-II C.D. Block has the lowest with 908. Out of 12 C.D. Blocks, only 6 C.D. Blocks in the district have urban population in Census Towns. The highest sex ratio in urban areas is recorded in Mekliganj C.D. Block (992) followed by Statutory Towns (Area not under any Sub-district) with 982 and for the district as whole it is 974 only.

Table 6 : Sex Ratio by C.D. Blocks (Rural), 2011

Sl. No.	Name of the C.D. Block	Sex Ratio
1	2	3
1	0026-Haldibari	967
2	0027-Mekliganj	938
3	0028-Mathabhanga - I	940
4	0029-Mathabhanga - II	942
5	0030-Cooch Behar - I	938
6	0031-Cooch Behar - II	908
7	0032-Tufanganj - I	936
8	0033-Tufanganj - II	940
9	0034-Dinhata - I	940
10	0035-Dinhata - II	927
11	0036-Sitai	970
12	0037-Sitalkuchi	966
	Total :	939

Table 6 represents the sex ratio of Koch Bihar district for rural areas under C.D. Block. Out of 12 C.D. Blocks, 7 C.D. Blocks have sex ratio greater than that of district average rural sex ratio of 939 and the remaining C.D. Blocks have sex ratio lower than the district rural sex ratio. Sitai C.D. Block has the highest sex ratio with 970, whereas Cooch Behar-II C.D. Block has the lowest with 908.

Table 7 : Sex Ratio of Rural Population by Ranges, 2011

Range of Sex Ratio for villages	Number of Inhabited villages	Percentage of villages in each range	Population 2011	Percentage distribution of population
1	2	3	4	5
Less than 700	6	0.53	952	0.04
700 - 749	8	0.71	19131	0.76
750 - 799	13	1.15	3304	0.13
800 - 849	40	3.53	22008	0.87
850 - 899	153	13.52	210816	8.33
900 - 949	453	40.02	1354665	53.55
950 - 999	297	26.24	779499	30.81
1000 - 1099	145	12.81	133666	5.28
1100+	17	1.50	5611	0.22
District : Koch Bihar (329)	1132	100.00	2529652	100.00

Sex Ratio District (Rural) : 939

It is observed from the above Table that out of total 1132 villages, the maximum number of villages (453) of Koch Bihar district falls in the sex ratio ranges of 900-949 covering a population of 53.55 per cent. There are 6 villages in the district, the sex ratio ranges of less than 700 with population 952 only. On the other hand, 145 villages in Koch Bihar district have sex ratio in the range 1000-1099 and 17 villages have sex ratio more than 1100. It has been observed that only 0.22 per cent of population have sex ratio of more than 1100 and 5.28 per cent of population falls in the category of 1000-1099.

Table 8 : Sex Ratio of Towns, 2011

Sl. No.	Name of Town	Urban status of Town	Sex Ratio
1	2	3	4
1	307872-Nagar Changrabandha (CT)	(CT)	992
2	308211-Kharimala Khagrabari (CT)	(CT)	993
3	308212-Guriahati (CT)	(CT)	978
4	308213-Dhaliabari (CT)	(CT)	935
5	308325-Baneswar (CT)	(CT)	910
6	308326-Khagrabari (CT)	(CT)	971
7	308327-Baisguri (CT)	(CT)	948
8	308328-Chakchaka (CT)	(CT)	939
9	308329-Takagach (CT)	(CT)	948
10	308402-Kamat Phulbari (P) (CT)	(CT)	946
11	308456-Chhota Laukuthi (CT)	(CT)	963
12	308587-Bhangri Pratham Khanda (CT)	(CT)	923
13	801643-Haldibari (M)	(M)	972
14	801644-Mekliganj (M)	(M)	957
15	801645-Mathabhanga (M)	(M)	981
16	801646-Koch Bihar (M)	(M)	998
17	801647-Tufanganj (M)	(M)	965
18	801648-Dinhata (M)	(M)	969
	Sex ratio (Urban) district :		974

The above Table 8 shows the Sex Ratio in the urban areas (Towns) of district Koch Bihar. It can be seen from the above Table that Koch Bihar (M) has recorded the highest sex ratio with 998 followed by Kharimala Khagrabari (CT) with 993. The lowest sex ratio is observed in Baneswar (CT) with sex ratio 910 which is much lower than the district urban sex ratio of 974. Mekliganj (M) has recorded the lowest sex ratio among Statutory Towns with 957.

Table 9 : Sex Ratio of population in the Age Group 0-6 for Sub-district, 2011

Sl. No.	Name of Sub-district	Total/ Rural/ Urban	Total population in 0-6 age group			Sex Ratio for 0-6 age group
			Persons	Males	Females	
1	2	3	4	5	6	7
1	02179-Haldibari	Total	13194	6729	6465	961
		Rural	13194	6729	6465	961
		Urban	0	0	0	0
2	02180-Mekliganj	Total	21412	11088	10324	931
		Rural	20923	10839	10084	930
		Urban	489	249	240	964
3	02181-Mathabhanga - I	Total	30087	15457	14630	946
		Rural	30087	15457	14630	946
		Urban	0	0	0	0
4	02182-Mathabhanga - II	Total	29174	15046	14128	939
		Rural	29174	15046	14128	939
		Urban	0	0	0	0
5	02183-Cooch Behar - I	Total	40683	20952	19731	942
		Rural	37513	19315	18198	942
		Urban	3170	1637	1533	936
6	02184-Cooch Behar - II	Total	38828	19817	19011	959
		Rural	33600	17091	16509	966
		Urban	5228	2726	2502	918
7	02185-Tufanganj - I	Total	29090	15006	14084	939
		Rural	28597	14742	13855	940
		Urban	493	264	229	867
8	02186-Tufanganj - II	Total	21429	10931	10498	960
		Rural	20807	10614	10193	960
		Urban	622	317	305	962
9	02187-Dinhata - I	Total	35376	18165	17211	947
		Rural	34943	17932	17011	949
		Urban	433	233	200	858
10	02188-Dinhata - II	Total	29659	15322	14337	936
		Rural	29659	15322	14337	936
		Urban	0	0	0	0
11	02189-Sitai	Total	15424	7843	7581	967
		Rural	15424	7843	7581	967
		Urban	0	0	0	0
12	02190-Sitalkuchi	Total	25304	12885	12419	964
		Rural	25304	12885	12419	964
		Urban	0	0	0	0
13	99999-	Total	14985	7699	7286	946
	Area not under any Sub-district	Rural	0	0	0	0
		Urban	14985	7699	7286	946
		Total	344645	176940	167705	948
	District : Koch Bihar – 329	Rural	319225	163815	155410	949
		Urban	25420	13125	12295	937

Table 9 above shows the child sex ratio (0-6 population) for rural and urban areas separately for Koch Bihar district. Out of the total 0-6 population of 3,44,645 majority belongs to rural area with population 3,19,225 and rest 25,420 belongs to urban areas. The sex ratio of 0-6 age group population of the district is 948 with rural and urban segregation of 949 and 937 respectively. The highest child sex ratio is recorded in Sitai C.D. Block (967) followed by Sitalkuchi C.D. Block (964) and the lowest for the same is recorded in Mekliganj C.D. Block with 931 only. For the urban areas also, child sex ratio in the urban part of Mekliganj C.D. Block is recorded as the highest with 964. The 0-6 age group population of all the Statutory Towns i.e. area not under any Sub-district of the district is 14,985 with the sex ratio of 946.

Table 10 : Sex Ratio of population in the Age Group 0-6 for C.D. Blocks (Rural), 2011

Sl. No.	Name of C.D. Block	Total population in 0-6 age group			Sex Ratio for 0-6 age group
		Persons	Males	Females	
1	2	3	4	5	6
1	0026-Haldibari	13194	6729	6465	961
2	0027-Mekliganj	20923	10839	10084	930
3	0028-Mathabhanga - I	30087	15457	14630	946
4	0029-Mathabhanga - II	29174	15046	14128	939
5	0030-Cooch Behar - I	37513	19315	18198	942
6	0031-Cooch Behar - II	33600	17091	16509	966
7	0032-Tufanganj - I	28597	14742	13855	940
8	0033-Tufanganj - II	20807	10614	10193	960
9	0034-Dinhata - I	34943	17932	17011	949
10	0035-Dinhata - II	29659	15322	14337	936
11	0036-Sitai	15424	7843	7581	967
12	0037-Sitalkuchi	25304	12885	12419	964
	Total :	319225	163815	155410	949

Table 10 represents the sex ratio and population in the age group 0-6 years for rural areas under C.D. Blocks of Koch Bihar district. The total rural population in this age group of all the C.D. Blocks of this district is 3,19,225 out of which 1,63,815 are males and 1,55,410 are females. For all the C.D. Blocks, Cooch Behar-I C.D. Block has the highest number of 0-6 population with 37,513 followed by Dinhata-I C.D. Block with 34,943 and Cooch Behar-II C.D. Block with 33,600. The lowest population in the age group 0-6 is observed in Haldibari C.D. Block with 13,194. The sex ratio in the age group of 0-6 population in this district in rural areas is 949. It is observed from the Table that 5 C.D. Blocks, out of total 12, have higher sex ratio than that of district total. The highest sex ratio is observed in Sitai C.D. Block with 967, whereas lowest is in Mekliganj C.D. Block with 930.

Table 11 : Sex Ratio of Rural population in the Age Group 0-6 by ranges, 2011

Range of Sex Ratio for Villages	Number of Inhabited Villages	Percentage distribution of Villages	Population 2011	Percentage distribution of population
1	2	3	4	5
Less than 700	85	7.51	4931	1.54
700 - 749	37	3.27	4783	1.50
750 - 799	53	4.68	8160	2.56
800 - 849	112	9.89	27438	8.60
850 - 899	129	11.40	40972	12.83
900 - 949	150	13.25	66808	20.93
950 - 999	136	12.01	73619	23.06
1000 - 1099	237	20.94	68417	21.43
1100+	193	17.05	24097	7.55
District : Koch Bihar (329)	1132	100.00	319225	100.00

Sex Ratio District (Rural) : 949

Table 11 shows the distribution of sex ratio of rural population in the age group 0-6 by ranges of sex ratio of Koch Bihar district. It is evident from the above Table that maximum number of inhabited villages (237) is in the sex ratio range of 1000-1099 which is followed by 193 villages in the range of more than 1100. However, in respect to percentage distribution of population, 23.06 per cent population fall in range of 950-999, followed by 21.43 per cent in the sex ratio range of 1000-1099 and 20.93 per cent in the sex ratio range of 900-949. The lowest range of sex ratio i.e. less than 700 are found in 85 number of villages with a total population of 4,931 (1.54 per cent) and 37 numbers of villages with 1.50 per cent of population are in the sex ratio range of 700-749.

Table 12 : Sex Ratio of population in the Age Group 0-6 of Towns, 2011

Sl. No.	Name of Town	Urban status of Town	Total population in 0-6 age group			Sex Ratio for 0-6 age group
			Persons	Males	Females	
1	2	3	4	5	6	7
1	307872-Nagar Changrabandha (CT)	(CT)	489	249	240	964
2	308211-Kharimala Khagrabari (CT)	(CT)	666	357	309	866
3	308212-Guriahati (CT)	(CT)	2051	1059	992	937
4	308213-Dhaliabari (CT)	(CT)	453	221	232	1050
5	308325-Baneswar (CT)	(CT)	448	242	206	851
6	308326-Khagrabari (CT)	(CT)	2110	1113	997	896
7	308327-Baisguri (CT)	(CT)	518	277	241	870
8	308328-Chakchaka (CT)	(CT)	769	391	378	967
9	308329-Takagach (CT)	(CT)	1383	703	680	967
10	308402-Kamat Phulbari (P) (CT)	(CT)	493	264	229	867
11	308456-Chhota Laukuthi (CT)	(CT)	622	317	305	962
12	308587-Bhangri Pratham Khanda (CT)	(CT)	433	233	200	858
13	801643-Haldibari (M)	(M)	1341	701	640	913
14	801644-Mekliganj (M)	(M)	1098	574	524	913
15	801645-Mathabhanga (M)	(M)	2165	1083	1082	999
16	801646-Koch Bihar (M)	(M)	5917	2997	2920	974
17	801647-Tufanganj (M)	(M)	1619	842	777	923
18	801648-Dinhata (M)	(M)	2845	1502	1343	894
	District (Urban) : Koch Bihar – 329		25420	13125	12295	937

Table 12 represents sex ratio of the population in the age group 0-6 of all the towns of Koch Bihar district. The total population in this age group of all the towns in this district is 25,420 out of which 13,125 are males and 12,295 are females. Bhangri Pratham Khanda (CT) has the lowest population in this age group with 433 and Khagrabari (CT) has the highest population in this age group among the Census Towns with 2,110. Koch Bihar (M) has also recorded a considerable population in this age group with 5,917. The district urban sex ratio in the age group of 0-6 is 937. Out of 12 Census Towns, Dhaliabari (CT) has the highest sex ratio of 1050 and Baneswar (CT) recorded the lowest sex ratio (851). Among the Statutory Towns, Mathabhanga (M) has recorded the highest sex ratio of 999 followed by Koch Bihar (M) with 974. Dinhata (M) has recorded the lowest child sex ratio with 894 which is much lower than that of the district average of 937.

Table 13 : Number and percentage of Scheduled Castes and Scheduled Tribes population in Sub-districts, 2011

Sl. No.	Name of Sub-district	Total/ Rural/ Urban	Total population	Total Scheduled Castes population	Total Scheduled Tribes population	Percentage of Scheduled Castes population to Total population	Percentage of Scheduled Tribes population to Total population
1	2	3	4	5	6	7	8
1	02179-Haldibari	Total	103969	63609	313	61.18	0.30
		Rural	103969	63609	313	61.18	0.30
		Urban	0	0	0	0	0
2	02180-Mekliganj	Total	155250	110595	1918	71.24	1.24
		Rural	150767	109842	1885	72.86	1.25
		Urban	4483	753	33	16.80	0.74
3	02181-Mathabhanga - I	Total	218191	150056	140	68.77	0.06
		Rural	218191	150056	140	68.77	0.06
		Urban	0	0	0	0	0
4	02182-Mathabhanga - II	Total	227397	147623	2974	64.92	1.31
		Rural	227397	147623	2974	64.92	1.31
		Urban	0	0	0	0	0
5	02183-Cooch Behar - I	Total	326558	129873	1225	39.77	0.38
		Rural	293267	123819	1136	42.22	0.39
		Urban	33291	6054	89	18.19	0.27
6	02184-Cooch Behar - II	Total	343901	154656	3429	44.97	1.00
		Rural	289917	139441	3216	48.10	1.11
		Urban	53984	15215	213	28.18	0.39

7	02185-Tufanganj - I	Total	248595	115000	378	46.26	0.15
		Rural	243256	111535	372	45.85	0.15
		Urban	5339	3465	6	64.90	0.11
8	02186-Tufanganj - II	Total	186726	100378	3966	53.76	2.12
		Rural	181246	99265	3956	54.77	2.18
		Urban	5480	1113	10	20.31	0.18
9	02187-Dinhata - I	Total	286269	125873	1171	43.97	0.41
		Rural	281890	124675	1169	44.23	0.41
		Urban	4379	1198	2	27.36	0.05
10	02188-Dinhata - II	Total	244066	106859	1237	43.78	0.51
		Rural	244066	106859	1237	43.78	0.51
		Urban	0	0	0	0	0
11	02189-Sitai	Total	110333	72924	215	66.09	0.19
		Rural	110333	72924	215	66.09	0.19
		Urban	0	0	0	0	0
12	02190-Sitalkuchi	Total	185353	101009	259	54.50	0.14
		Rural	185353	101009	259	54.50	0.14
		Urban	0	0	0	0	0
13	99999-Area not under any Sub-district	Total	182478	35881	900	19.66	0.49
		Rural	0	0	0	0	0
		Urban	182478	35881	900	19.66	0.49
		Total	2819086	1414336	18125	50.17	0.64
	Koch Bihar – 329	Rural	2529652	1350657	16872	53.39	0.67
		Urban	289434	63679	1253	22.00	0.43

Table 13 shows the number and percentage of Scheduled Castes and Scheduled Tribes population of Koch Bihar district at the Sub-district level for 2011 Census. It is observed from the above Table that in 2011 Census, out of total population of 28,19,086 in the district, 14,14,336 i.e. 50.17 per cent population belong to Scheduled Castes and merely 0.64 per cent with 18,125 population belong to Scheduled Tribes category. At the C.D. Block level the highest percentage (71.24) of Scheduled Castes population are found in Mekliganj C.D. Block with 1,10,595 individuals and the lowest percentage (39.77) is observed in Cooch Behar-I C.D. Block with 1,29,873 individuals. In case of Scheduled Tribes, the highest percentage (2.12) of population is observed in Tufanganj-II C.D. Block with a population of 3,966 and with population of 140 only, the lowest percentage is found in Mathabhanga-I C.D. Block at 0.06 per cent. Out of total population of 1,82,478 of all Statutory Towns (area not under any Sub-district) of the district, 35,881 (19.66 per cent) belong to Scheduled Castes and 900 (0.49 per cent) belong to Scheduled Tribes.

Table 14 : Number and percentage of Scheduled Castes and Scheduled Tribes (Rural) population in C.D. Blocks, 2011

Sl. No.	Name of C.D. Block	Total population	Total Scheduled Castes population	Total Scheduled Tribes population	Percentage of Scheduled Castes population to Total Population	Percentage of Scheduled Tribes population to Total Population
1	2	3	4	5	6	7
1	0026-Haldibari	103969	63609	313	61.18	0.30
2	0027-Mekliganj	150767	109842	1885	72.86	1.25
3	0028-Mathabhanga - I	218191	150056	140	68.77	0.06
4	0029-Mathabhanga - II	227397	147623	2974	64.92	1.31
5	0030-Cooch Behar - I	293267	123819	1136	42.22	0.39
6	0031-Cooch Behar - II	289917	139441	3216	48.10	1.11
7	0032-Tufanganj - I	243256	111535	372	45.85	0.15
8	0033-Tufanganj - II	181246	99265	3956	54.77	2.18
9	0034-Dinhata - I	281890	124675	1169	44.23	0.41
10	0035-Dinhata - II	244066	106859	1237	43.78	0.51
11	0036-Sitai	110333	72924	215	66.09	0.19
12	0037-Sitalkuchi	185353	101009	259	54.50	0.14
	Total :	2529652	1350657	16872	53.39	0.67

Table 14 represents the number and percentage of Scheduled Castes and Scheduled Tribes population of rural areas in the district Koch Bihar. Out of total rural population of 25,29,652 Scheduled Castes population is 13,50,657 (53.39 per cent) and Scheduled Tribes population is 16,872 (0.67 per cent). In absolute terms for the rural areas, the highest number of Scheduled Castes population is found in Mathabhanga-I

C.D. Block with 1,50,056 and the lowest is in Haldibari C.D. Block with 63,609. The highest Scheduled Castes population in percentage terms in Koch Bihar district is also found in Mekliganj C.D. Block with 72.86 followed by Mathabhanga-I C.D. Block with 68.77 and Sitai C.D. Block with 66.09. In case of Scheduled Tribes population, Tufanganj-II C.D. Block has the highest percentage of Scheduled Tribes population (2.18) followed by Mathabhanga-II C.D. Block with 1.31 per cent and the lowest is in Mathabhanga-I C.D. Block with 0.06 per cent.

Table 15 : Proportion of Scheduled Castes population to total population in Villages, 2011

Percentage range of Scheduled Castes population to Total Population	Number of Villages	Percentage	Scheduled Castes population	Percentage
1	2	3	4	5
NIL	35	3.09	0	0.00
Less than 5	33	2.92	1301	0.10
5 - 10	35	3.09	4440	0.33
11 - 20	73	6.45	30422	2.25
21 - 30	75	6.63	52869	3.91
31 - 40	102	9.01	108402	8.03
41 - 50	105	9.28	163975	12.14
51 - 75	301	26.59	503372	37.27
76 and above	373	32.95	485876	35.97
District : Koch Bihar (329)	1132	100.00	1350657	100.00

Table 15 shows the distribution of percentage range of Scheduled Castes population to total population in the villages of Koch Bihar district. The above Table shows that there are 35 (3.09 per cent) villages out of total 1132 villages in Koch Bihar district which are not having any Scheduled Castes population. The maximum number of villages i.e. 373 (32.95 per cent) have the Scheduled Castes population lying in 76 and above percentage range with a population percentage of 35.97. It is also observed that the maximum percentage (37.27) of Scheduled Castes population staying in 301 (26.59 per cent) villages in the category of 51-75 percentage range of Scheduled Castes population to total population.

Table 16 : Proportion of Scheduled Tribes population to total population in Villages, 2011

Percentage range of Scheduled Tribes population to Total Population	Number of Villages	Percentage	Scheduled Tribes population	Percentage
1	2	3	4	5
NIL	766	67.67	0	0.00
Less than 5	326	28.80	6239	36.98
5 - 10	22	1.94	3418	20.26
11 - 20	9	0.80	3061	18.14
21 - 30	2	0.18	2589	15.34
31 - 40	0	0.00	0	0.00
41 - 50	1	0.09	172	1.02
51 - 75	1	0.09	540	3.20
76 and above	5	0.44	853	5.06
District : Koch Bihar (329)	1132	100.00	16872	100.00

The above Table 16 shows that out of 1,132 inhabited villages there are 766 (67.67 per cent) villages in Koch Bihar district which have not recorded any Scheduled Tribes population. It is also noticed that 326 (28.80 per cent) villages having Scheduled Tribes population in the percentage range of less than 5 with a population of 6,239 (36.98 per cent). The total Scheduled Tribes population residing in the rural areas of the district is 16,872 in absolute term and the highest Scheduled Tribes population in absolute term is recorded in the percentage range of less than 5, spread over 326 villages with a population of 6,239 (36.98 per cent).

Table 17 : Number and percentage of Scheduled Castes and Scheduled Tribes population in Towns, 2011

Sl. No.	Name of Town	Total Population	Total Scheduled Castes population	Total Scheduled Tribes population	Percentage of Scheduled Castes population to Total Population	Percentage of Scheduled Tribes population to Total Population
1	2	3	4	5	6	7
1	307872-Nagar Changrabandha (CT)	4483	753	33	16.80	0.74
2	308211-Kharimala Khagrabari (CT)	7844	1190	52	15.17	0.66
3	308212-Guriahati (CT)	21064	4735	35	22.48	0.17
4	308213-Dhaliabari (CT)	4383	129	2	2.94	0.05
5	308325-Baneswar (CT)	4841	1215	4	25.10	0.08
6	308326-Khagrabari (CT)	23122	5592	159	24.18	0.69
7	308327-Baisguri (CT)	5021	2514	38	50.07	0.76
8	308328-Chakchaka (CT)	8582	2242	9	26.12	0.10
9	308329-Takagach (CT)	12418	3652	3	29.41	0.02
10	308402-Kamat Phulbari (P) (CT)	5339	3465	6	64.90	0.11
11	308456-Chhota Laukuthi (CT)	5480	1113	10	20.31	0.18
12	308587-Bhangri Pratham Khanda (CT)	4379	1198	2	27.36	0.05
13	801643-Haldibari (M)	14404	5109	135	35.47	0.94
14	801644-Mekliganj (M)	9127	4470	109	48.98	1.19
15	801645-Mathabhanga (M)	23890	5708	60	23.89	0.25
16	801646-Koch Bihar (M)	77935	10518	408	13.50	0.52
17	801647-Tufanganj (M)	20998	4836	86	23.03	0.41
18	801648-Dinhata (M)	36124	5240	102	14.51	0.28
	District (Urban) : Koch Bihar – 329	289434	63679	1253	22.00	0.43

Table 17 represents the number and percentage of Scheduled Castes and Scheduled Tribes population in towns of district Koch Bihar. It is observed from the Table that the total population of all the towns of the district is 2,89,434 out of which 63,679 (22.0 per cent) are Scheduled Castes and 1,253 (0.43 per cent) are Scheduled Tribes. In absolute terms, the highest number of Scheduled Castes population is found in Koch Bihar (M) with 10,518 followed by Mathabhanga (M) with 5,708 and the lowest population in Scheduled Castes category is found in Dhaliabari (CT) with 129 Scheduled Castes population. But, in percentage terms, the highest proportion of Scheduled Castes population is observed in Kamat Phulbari (P) (CT)) with 64.9, followed by Baisguri (CT) with 50.07 and Mekliganj (M) with 48.98. In case of Scheduled Tribes, Koch Bihar (M) has maximum number of population in absolute terms with 408 and the lowest is in Dhaliabari (CT) and Bhangri Pratham Khanda (CT) with 2 inhabitants each. The highest percentage of Scheduled Tribes population is found in Mekliganj (M) with 1.19 and the lowest is in Takagach (CT) with 0.02 per cent.

Table 18 : Sex Ratio among Scheduled Castes and Scheduled Tribes (Rural) in C.D. Blocks, 2011

Sl. No.	Name of C.D. Block	Scheduled Castes Sex Ratio	Scheduled Tribes Sex Ratio
1	2	3	4
1	0026-Haldibari	956	909
2	0027-Mekliganj	936	908
3	0028-Mathabhanga - I	940	1188
4	0029-Mathabhanga - II	944	1022
5	0030-Cooch Behar - I	928	868
6	0031-Cooch Behar - II	926	767
7	0032-Tufanganj - I	940	824
8	0033-Tufanganj - II	943	989
9	0034-Dinhata - I	937	975
10	0035-Dinhata - II	915	1015
11	0036-Sitai	970	1172
12	0037-Sitalkuchi	968	1123
	Total :	940	932

Table 18 shows the sex ratio among Scheduled Castes and Scheduled Tribes population in rural areas of district Koch Bihar. It is observed from the Table that rural sex ratio of Scheduled Castes and Scheduled Tribes population of the district is 940 and 932 respectively. In case of Scheduled Castes population, out of 12 C.D. Blocks of the district, 7 C.D. Blocks have the higher or equal sex ratio than that of district ratio. The highest sex ratio of Scheduled Castes population is found in Sitai C.D. Block (970) followed by Sitalkuchi C.D. Block (968) and Haldibari C.D. Block (956) and the lowest is observed in Dinhata-II C.D. Block (915). Among the Scheduled Tribes population, five C.D. Blocks in the district have sex ratio more than 1000. The lowest sex ratio of Scheduled Tribes population is found in Cooch Behar-II C.D. Block (767).

Table 19 : Sex Ratio among Scheduled Castes and Scheduled Tribes in Towns, 2011

Sl. No.	Name of Town	Scheduled Castes Sex Ratio	Scheduled Tribes Sex Ratio
1	2	3	4
1	307872-Nagar Changrabandha (CT)	1041	833
2	308211-Kharimala Khagrabari (CT)	993	733
3	308212-Guriahati (CT)	1007	1188
4	308213-Dhaliabari (CT)	1016	1000
5	308325-Baneswar (CT)	919	1000
6	308326-Khagrabari (CT)	981	849
7	308327-Baisguri (CT)	928	1533
8	308328-Chakchaka (CT)	967	800
9	308329-Takagach (CT)	943	500
10	308402-Kamat Phulbari (P) (CT)	942	500
11	308456-Chhota Laukuthi (CT)	980	1000
12	308587-Bhangri Pratham Khanda (CT)	899	1000
13	801643-Haldibari (M)	982	800
14	801644-Mekliganj (M)	952	1019
15	801645-Mathabhanga (M)	962	935
16	801646-Koch Bihar (M)	1000	863
17	801647-Tufanganj (M)	1007	1324
18	801648-Dinhata (M)	971	962
	District (Urban) : Koch Bihar – 329	974	919

Table 19 represents the sex ratio among Scheduled Castes and Scheduled Tribes population in towns of Koch Bihar district in 2011 Census. The Table shows that district urban sex ratio among the Scheduled Tribes (919) is bit lower than that of Scheduled Castes (974). Among 18 urban units of Koch Bihar district, sex ratio of 1000 or more has been recorded for Scheduled Castes and Scheduled Tribes population in 5 and 8 urban units respectively. The highest sex ratio among Scheduled Castes is observed in Nagar Changrabandha (CT) (1,041) followed by Dhaliabari (CT) (1,016) and the lowest is recorded in Bhangri Pratham Khanda (CT) with 899. The highest sex ratio among Scheduled Tribes population is found in Baisguri (CT) (1,533) followed by Tufanganj (M) (1,324) and Guriahati (CT) (1,188) and the lowest for same are observed in Takagach (CT) and Kamat Phulbari (P) (CT) with 500 each.

Table 20 : Number of Literates and Illiterates, Literacy Rate by Sex in Sub-districts, 2011

Sl. No.	Name of Sub-district	Total/ Rural/ Urban	Number of Literates and Illiterates						Literacy Rate			Gap in Male-Female Literacy Rate
			Number of Literates			Number of Illiterates						
			Persons	Males	Females	Persons	Males	Females	Persons	Males	Females	
1	2	3	4	5	6	7	8	9	10	11	12	13
1	02179-Haldibari	Total	62837	34912	27925	41132	17939	23193	69.22	75.69	62.54	13.15
		Rural	62837	34912	27925	41132	17939	23193	69.22	75.69	62.54	13.15
		Urban	0	0	0	0	0	0	0	0	0	0
2	02180-Mekliganj	Total	92803	52956	39847	62447	27096	35351	69.34	76.79	61.42	15.37
		Rural	89631	51259	38372	61136	26542	34594	69.03	76.55	61.02	15.53
		Urban	3172	1697	1475	1311	554	757	79.42	84.77	74.05	10.72

3	02181-Mathabhanga-I	Total	134517	76500	58017	83674	35997	47677	71.51	78.83	63.71	15.12
		Rural	134517	76500	58017	83674	35997	47677	71.51	78.83	63.71	15.12
		Urban	0	0	0	0	0	0	0	0	0	0
4	02182-Mathabhanga-II	Total	144069	81033	63036	83328	36067	47261	72.68	79.4	65.55	13.85
		Rural	144069	81033	63036	83328	36067	47261	72.68	79.4	65.55	13.85
		Urban	0	0	0	0	0	0	0	0	0	0
5	02183-Cooch Behar-I	Total	218872	121165	97707	107686	47020	60666	76.56	82.29	70.47	11.82
		Rural	192951	107437	85514	100316	43900	56416	75.44	81.38	69.11	12.27
		Urban	25921	13728	12193	7370	3120	4250	86.06	90.25	81.78	8.47
6	02184-Cooch Behar-II	Total	248311	138097	110214	95590	41494	54096	81.39	86.43	75.85	10.58
		Rural	206274	115781	90493	83643	36165	47478	80.48	85.86	74.50	11.36
		Urban	42037	22316	19721	11947	5329	6618	86.22	89.55	82.73	6.82
7	02185-Tufanganj-I	Total	161744	90476	71268	86851	37939	48912	73.69	79.78	67.17	12.61
		Rural	158077	88459	69618	85179	37213	47966	73.64	79.74	67.12	12.62
		Urban	3667	2017	1650	1672	726	946	75.67	81.36	69.71	11.65
8	02186-Tufanganj-II	Total	125207	70041	55166	61519	26181	35338	75.75	82.12	68.95	13.17
		Rural	121221	67883	53338	60025	25548	34477	75.56	81.97	68.72	13.25
		Urban	3986	2158	1828	1494	633	861	82.05	87.23	76.68	10.55
9	02187-Dinhata-I	Total	183737	101983	81754	102532	45619	56913	73.23	78.79	67.31	11.48
		Rural	180405	100162	80243	101485	45163	56322	73.05	78.62	67.12	11.50
		Urban	3332	1821	1511	1047	456	591	84.44	89.09	79.44	9.65
10	02188-Dinhata-II	Total	155074	86950	68124	88992	39713	49279	72.33	78.09	66.1	11.99
		Rural	155074	86950	68124	88992	39713	49279	72.33	78.09	66.1	11.99
		Urban	0	0	0	0	0	0	0	0	0	0
11	02189-Sitai	Total	59595	33323	26272	50738	22693	28045	62.79	69.17	56.21	12.96
		Rural	59595	33323	26272	50738	22693	28045	62.79	69.17	56.21	12.96
		Urban	0	0	0	0	0	0	0	0	0	0
12	02190-Sitalkuchi	Total	112572	62693	49879	72781	31584	41197	70.34	77.03	63.41	13.62
		Rural	112572	62693	49879	72781	31584	41197	70.34	77.03	63.41	13.62
		Urban	0	0	0	0	0	0	0	0	0	0
13	99999-Area not under any Sub-district	Total	151166	78604	72562	31312	13467	17845	90.25	93.16	87.3	5.86
		Rural	0	0	0	0	0	0	0	0	0	0
		Urban	151166	78604	72562	31312	13467	17845	90.25	93.16	87.3	5.86
District : Koch Bihar (329)		Total	1850504	1028733	821771	968582	422809	545773	74.78	80.71	68.49	12.22
		Rural	1617223	906392	710831	912429	398524	513905	73.16	79.43	66.47	12.96
		Urban	233281	122341	110940	56153	24285	31868	88.36	91.64	85.00	6.64

Table 20 above depicts the distribution of number of literates, illiterates, literacy rate and the gap between the male- female literacy rates at Sub-district level in the district of Koch Bihar. The district comprises of 12 C.D. Blocks and out of which only 6 are having urban population in their constituent Census Towns (CTs). The total number of literates in absolute terms in the area not under any Sub-district in the above Table is 1,51,166 indicating the literates of all the Statutory Towns. The total literacy rate of the district is 74.78 and the male and female literacy rates in the district are 80.71 and 68.49 respectively with a male-female literacy rate gap of 12.22. The Table also shows a significant variation in rural (73.16) and urban (88.36) literacy rate in the district. It also shows that, the gap in the male-female literacy rates in the rural and urban areas are 12.96 and 6.64 respectively in the district. Out of 12 C.D. Blocks in the district, the highest literacy rate is recorded in Cooch Behar-II C.D. Block with 81.39 and the lowest is in Sitai C.D. Block with only 62.79. The highest literacy rates for both male and female among the C.D. Blocks is recorded in Cooch Behar-II C.D. Block with 86.43 and 75.85 respectively and the lowest for both male and female among the C.D. Blocks is recorded in Sitai C.D. Blocks with 69.17 and 56.21 respectively. The highest male–female literacy rate gap is recorded as 15.37 in Mekliganj C.D. Block and the lowest with 10.58 in Cooch Behar-II C.D. Block. The literate population (1,51,166) of area not under any Sub-district of the above Table is the urban literate population of the six Statutory Towns. The literacy rate for the area is 90.25 of which for male it is 93.16 and for female it is 87.3. The male-female gender gap in literacy rate in this area is low at 5.86.

Table 21 : Number of Literates and Illiterates, Literacy Rate by Sex in CD Blocks (Rural), 2011

Sl. No.	Name of C.D. Block	Number of Literates and Illiterates									Gap in Male-Female Literacy Rate
		Number of Literates			Number of Illiterates			Literacy Rate			
		Persons	Males	Females	Persons	Males	Females	Persons	Males	Females	
1	2	3	4	5	6	7	8	9	10	11	12
1	0026-Haldibari	62837	34912	27925	41132	17939	23193	69.22	75.69	62.54	13.15
2	0027-Mekliganj	89631	51259	38372	61136	26542	34594	69.03	76.55	61.02	15.53
3	0028-Mathabhanga-I	134517	76500	58017	83674	35997	47677	71.51	78.83	63.71	15.12
4	0029-Mathabhanga-II	144069	81033	63036	83328	36067	47261	72.68	79.40	65.55	13.85
5	0030-Cooch Behar-I	192951	107437	85514	100316	43900	56416	75.44	81.38	69.11	12.27
6	0031-Cooch Behar-II	206274	115781	90493	83643	36165	47478	80.48	85.86	74.50	11.36
7	0032-Tufanganj-I	158077	88459	69618	85179	37213	47966	73.64	79.74	67.12	12.62
8	0033-Tufanganj-II	121221	67883	53338	60025	25548	34477	75.56	81.97	68.72	13.25
9	0034-Dinhata-I	180405	100162	80243	101485	45163	56322	73.05	78.62	67.12	11.50
10	0035-Dinhata-II	155074	86950	68124	88992	39713	49279	72.33	78.09	66.10	11.99
11	0036-Sitai	59595	33323	26272	50738	22693	28045	62.79	69.17	56.21	12.96
12	0037-Sitalkuchi	112572	62693	49879	72781	31584	41197	70.34	77.03	63.41	13.62
	Total :	1617223	906392	710831	912429	398524	513905	73.16	79.43	66.47	12.96

Table 21 shows the distribution of total number of literates and illiterates, literacy rate by sex and gap in male-female literacy rate in the rural component only. It is quite similar to the previous Table 20 with an exception of exclusion of urban data. The overall literacy rate in the 12 C.D. Blocks of the district is 73.16. The gap in male-female literacy rate in rural part of the district is 12.96. It is to be noticed that only 4 C.D. Blocks out of the total 12 C.D. Blocks in the district have recorded higher literacy rate than that of district average. The highest male and female literacy rate in the district is found in Cooch Behar-II C.D. Block with 85.86 and 74.5 respectively. However, the highest male-female gap in literacy rate among the C.D. Blocks is recorded in Mekliganj C.D. Block with 15.53 followed by Mathabhanga-I with 15.12 and the lowest for the same is observed in Cooch Behar-II C.D. Block with 11.36.

Table 22 : Distribution of Villages by Literacy Rate Range, 2011

Range of Literacy Rate for Villages	Number of Inhabited Villages	Percentage distribution of Villages	Population	Percentage distribution of Population
1	2	3	4	5
0	0	0.00	0	0.00
1 - 10	1	0.09	200	0.01
11 - 20	0	0.00	0	0.00
21 - 30	0	0.00	0	0.00
31 - 40	4	0.35	560	0.02
41 - 50	13	1.15	10922	0.43
51 - 60	81	7.16	102622	4.06
61 - 70	332	29.33	694787	27.47
71 - 80	525	46.38	1401407	55.40
81 - 90	161	14.22	307640	12.16
91 - 99	12	1.06	11482	0.45
100	3	0.27	32	0.00
District : Koch Bihar (329)	1132	100.00	2529652	100.00
Literacy Rate for District :	73.16			

Table 22 reflects the distribution of villages in Koch Bihar district by range of literacy rate. It is seen that one village having 200 population falls under the category of 1-10 range of literacy rate and also 4 villages with population of 560 falls in the range of 31-40 in the above Table. It is observed that in the Table that highest number of villages (525) of 55.40 per cent of population fall in the category of 71-80 range of literacy and only 161 villages fall in the next category of 81-90 range of literacy. Remarkably, only 12 villages having 0.45 percentage distribution of population falls in the literacy rate of 91-99 category. The optimum level range of 100 has been achieved in 3 villages with 32 population in the district.

Table 23 : Number of Literates and Illiterates, Literacy Rate by Sex in Towns, 2011

Sl. No.	Name of Town	Number of Literates and Illiterates						Literacy Rate			Gap in male-female Literacy Rate
		Number of Literates			Number of Illiterates						
		Persons	Males	Females	Persons	Males	Females	Persons	Males	Females	
1	2	3	4	5	6	7	8	9	10	11	12
1	307872-Nagar Changrabandha (CT)	3172	1697	1475	1311	554	757	79.42	84.77	74.05	10.72
2	308211-Kharimala Khagrabari (CT)	6461	3321	3140	1383	615	768	90.01	92.79	87.25	5.54
3	308212-Guriahati (CT)	16348	8651	7697	4716	1996	2720	85.98	90.23	81.67	8.56
4	308213-Dhaliabari (CT)	3112	1756	1356	1271	509	762	79.19	85.91	71.90	14.01
5	308325-Baneswar (CT)	4108	2203	1905	733	331	402	93.51	96.12	90.67	5.45
6	308326-Khagrabari (CT)	18606	9714	8892	4516	2019	2497	88.55	91.47	85.57	5.90
7	308327-Baisguri (CT)	3844	2054	1790	1177	523	654	85.37	89.30	81.25	8.05
8	308328-Chakchaka (CT)	7051	3788	3263	1531	638	893	90.25	93.88	86.37	7.51
9	308329-Takagach (CT)	8428	4557	3871	3990	1818	2172	76.38	80.34	72.18	8.16
10	308402-Kamat Phulbari (P) (CT)	3667	2017	1650	1672	726	946	75.67	81.36	69.71	11.65
11	308456-Chhota Laukuthi (CT)	3986	2158	1828	1494	633	861	82.05	87.23	76.68	10.55
12	308587-Bhangri Pratham Khanda (CT)	3332	1821	1511	1047	456	591	84.44	89.09	79.44	9.65
13	801643-Haldibari (M)	10968	5784	5184	3436	1522	1914	83.96	87.57	80.27	7.30
14	801644-Mekliganj (M)	6009	3283	2726	3118	1381	1737	74.84	80.27	69.21	11.06
15	801645-Mathabhanga (M)	19571	10252	9319	4319	1807	2512	90.09	93.40	86.70	6.70
16	801646-Koch Bihar (M)	66404	34054	32350	11531	4960	6571	92.20	94.55	89.86	4.69
17	801647-Tufanganj (M)	17727	9311	8416	3271	1373	1898	91.48	94.60	88.25	6.35
18	801648-Dinhata (M)	30487	15920	14567	5637	2424	3213	91.61	94.53	88.62	5.91
	District (Urban) : Koch Bihar (329)	233281	122341	110940	56153	24285	31868	88.36	91.64	85.00	6.64

Table 23 gives the distribution of number of literates and illiterates, literacy rate by sex and gap in male-female literacy rate of all towns (Statutory Towns and Census Towns) of the district Koch Bihar. The average urban literacy rate in the district is 88.36. The highest literacy rate is recorded in the Baneswar (CT) (93.51) and the lowest is seen in Mekliganj (M) (74.84). Gender wise break up of literacy rates in the district shows that Baneswar (CT) occupies the top position in Koch Bihar in case of both male literacy rate (96.12) and female literacy rate (90.67). On the opposite, both the lowest male and female literacy rates have been found in Mekliganj (M) with 80.27 and 69.21 respectively. The highest male-female literacy rate gap is found Dhaliabari (CT) (14.01) while the lowest gap is observed in the Koch Bihar (M) (4.69). However, the average gap in male-female literacy rate of the district is 6.64 only in urban areas.

Table 24 : Number of Scheduled Castes Literates and Illiterates, Literacy Rate by Sex in C.D. Blocks (Rural), 2011

Sl. No.	Name of C.D. Block	Number of Literates and Illiterates						Literacy Rate			Gap in male-female Literacy Rate
		Number of Literates			Number of Illiterates						
		Persons	Males	Females	Persons	Males	Females	Persons	Males	Females	
1	2	3	4	5	6	7	8	9	10	11	12
1	0026-Haldibari	39191	22160	17031	24418	10355	14063	70.32	77.89	62.43	15.46
2	0027-Mekliganj	66668	38420	28248	43174	18324	24850	70.15	78.30	61.45	16.85
3	0028-Mathabhanga-I	92558	53317	39241	57498	24016	33482	71.42	79.72	62.56	17.16
4	0029-Mathabhanga-II	92966	52799	40167	54657	23129	31528	71.97	79.52	63.99	15.53
5	0030-Cooch Behar-I	82421	46860	35561	41398	17359	24039	75.59	82.88	67.74	15.14
6	0031-Cooch Behar-II	97674	54976	42698	41767	17420	24347	79.18	85.64	72.17	13.47
7	0032-Tufanganj-I	75192	42373	32819	36343	15133	21210	75.67	82.53	68.33	14.20
8	0033-Tufanganj-II	66131	37163	28968	33134	13934	19200	75.11	82.02	67.79	14.23
9	0034-Dinhata-I	81033	45536	35497	43642	18825	24817	73.55	79.99	66.67	13.32
10	0035-Dinhata-II	71433	40306	31127	35426	15505	19921	75.39	81.50	68.72	12.78
11	0036-Sitai	40429	22777	17652	32495	14249	18246	63.62	70.65	56.39	14.26
12	0037-Sitalkuchi	62033	35000	27033	38976	16318	22658	70.10	77.84	62.11	15.73
	Total :	867729	491687	376042	482928	204567	278361	73.15	80.37	65.45	14.92

The above Table shows the Scheduled Castes literates, illiterates, literacy rate by sex and gap in male-female literacy rate in rural area of the district. The Scheduled Castes literacy rate in rural area of the district is 73.15 in 2011. Gender wise distribution of

Scheduled Castes population in rural areas of the district reveals that literacy rate of the males (80.37) dominates over the female literacy rate (65.45) with a noticeable male–female gap of 14.92. The highest Scheduled Castes literacy rate is recorded in Cooch Behar-II C.D. Block (79.18) and the lowest is in Sitai C.D. Block (63.62). There are 6 C.D. Blocks in the district where literacy rate is more than that of the district average. Cooch Behar-II C.D. Block has both highest male and female literacy rate at 85.64 and 72.17 respectively. On the other hand, Sitai C.D. Block has recorded both the lowest male and female literacy rate at 70.65 and 56.39 respectively. However, the highest gap in male – female literacy rate is recorded at 17.16 in Mathabhanga-I C.D. Block and the lowest is in Dinhata-II C.D. Block at 12.78. In absolute terms, the total number of literates under Scheduled Castes category in district Koch Bihar are 8,67,729 (male 4,91,687 and female 3,76,042). Out of these, maximum numbers of literates among the C.D. Blocks are recorded in Cooch Behar-II C.D. Block at 97,674 (male 54,976 and female 42,698).

Table 25 : Distribution of Villages by Literacy Rate Range for Scheduled Castes population (Rural), 2011

Range of Literacy Rate for villages	Number of inhabited villages having Scheduled Castes	Percentage distribution of villages	Scheduled Castes population	Percentage distribution of population
1	2	3	4	5
0	2	0.18	2	0.00
1 - 10	0	0.00	0	0.00
11 - 20	1	0.09	22	0.00
21 - 30	0	0.00	0	0.00
31 - 40	3	0.27	393	0.03
41 - 50	13	1.19	5858	0.43
51 - 60	76	6.93	53323	3.95
61 - 70	298	27.16	371713	27.52
71 - 80	508	46.31	774370	57.33
81 - 90	176	16.04	141952	10.51
91 - 99	10	0.91	2680	0.20
100	10	0.91	344	0.03
Total :	1097	100.00	1350657	100.00
District Scheduled Castes Literacy Rate : 73.15				

Table 25 represents the distribution of villages in the district Koch Bihar by the range of literacy rate among the Scheduled Castes population for rural areas only. The range of literacy rate has been distributed in 12 categories as shown in the Table. It is clear from the above Table that the total Scheduled Castes population (rural) of 13,50,657 are distributed over 1097 villages in the district. The highest number of Scheduled Castes population 7,74,370 covering 57.33 per cent of the total Scheduled Castes population of the district is distributed in 508 villages (46.31 per cent) fall in the range of literacy rate 71-80. The range of literacy rate of 61-70 comes next with 298 villages (27.16 per cent) covering 27.52 per cent Scheduled Castes population (3,71,713 in absolute number).In the range of literacy rate of 81-90, there are 1,41,952 Scheduled Castes population, spread over 176 villages covering 16.04 per cent of the total Scheduled Castes inhabited villages. It has been observed that 10 villages have recorded the range of literacy rate of 91-99 with 2,680 Scheduled Castes population and the range of 100 has been achieved only by 10 villages with 344 Scheduled Castes population. On the lower side, there are 95 villages in the district which have recorded literacy rates in the range of 0-60 with 59,598 Scheduled Castes population.

Table 26 : Number of Scheduled Castes Literates and Illiterates, Literacy Rate by Sex in Towns, 2011

Sl. No.	Name of Town	Number of Literates and Illiterates						Literacy Rate			Gap in male-female Literacy Rate
		Number of Literates			Number of Illiterates						
		Persons	Males	Females	Persons	Males	Females	Persons	Males	Females	
1	2	3	4	5	6	7	8	9	10	11	12
1	307872-Nagar Changrabandha (CT)	520	279	241	233	90	143	77.84	85.32	70.67	14.65
2	308211-Kharimala Khagrabari (CT)	900	469	431	290	128	162	83.26	87.34	79.23	8.11
3	308212-Guriahati (CT)	3436	1820	1616	1299	539	760	80.92	85.89	75.98	9.91
4	308213-Dhaliabari (CT)	91	48	43	38	16	22	76.47	81.36	71.67	9.69
5	308325-Baneswar (CT)	988	538	450	227	95	132	90.31	95.22	85.07	10.15
6	308326-Khagrabari (CT)	4035	2182	1853	1557	641	916	80.23	85.77	74.57	11.20
7	308327-Baisguri (CT)	1843	1006	837	671	298	373	82.31	86.95	77.36	9.59
8	308328-Chakchaka (CT)	1801	964	837	441	176	265	88.50	92.87	83.95	8.92
9	308329-Takagach (CT)	2479	1359	1120	1173	521	652	76.14	80.89	71.07	9.82
10	308402-Kamat Phulbari (P) (CT)	2430	1345	1085	1035	439	596	76.80	82.52	70.73	11.79
11	308456-Chhota Laukuthi (CT)	736	408	328	377	154	223	75.49	83.44	67.49	15.95
12	308587-Bhangri Pratham Khanda (CT)	798	454	344	400	177	223	73.62	80.35	66.28	14.07
13	801643-Haldibari (M)	3645	1949	1696	1464	629	835	79.24	84.26	74.16	10.10
14	801644-Mekliganj (M)	2725	1521	1204	1745	769	976	69.68	76.16	62.90	13.26
15	801645-Mathabhanga (M)	4295	2322	1973	1413	587	826	84.07	88.90	79.01	9.89
16	801646-Koch Bihar (M)	8414	4387	4027	2104	873	1231	86.99	91.22	82.81	8.41
17	801647-Tufanganj (M)	4028	2090	1938	808	320	488	90.44	93.89	86.98	6.91
18	801648-Dinhata (M)	4141	2174	1967	1099	485	614	86.40	89.91	82.82	7.09
	District : Koch Bihar (329)	47305	25315	21990	16374	6937	9437	82.23	87.04	77.31	9.73

Table 26 above shows the status of literacy among Scheduled Castes population residing in towns (urban area) in the district and it contains distribution of literates, illiterates, literacy rates by sex and gap in male-female literacy rate. The list of towns includes six Statutory Towns and twelve Census Towns. The average urban literacy rate of Scheduled Castes population is 82.23 in which males (87.04) dominates over the females (77.31). The gap in male-female literacy rate in the district is 9.73. The highest literacy rate among the Scheduled Castes population in the district is 90.44 is recorded in Tufanganj (M) while lowest is recorded in Mekliganj (M) with 69.68. A gender wise analysis also shows that the highest Scheduled Castes male literacy rate is recorded in Baneswar (CT) with 95.22 and for the female it is seen in Tufanganj (M) with 86.98. The lowest Scheduled Castes male literacy rate (76.16) and the female literacy rate (62.9) are recorded in Mekliganj (M). The highest and the lowest gap in male-female Scheduled Castes literacy rate is noticed in Chhota Laukuthi (CT) (15.95) and Tufanganj (M) (6.91) respectively.

Table 27 : Number and percentage of Scheduled Tribes Literates and Illiterates by Sex in C.D. Blocks (Rural), 2011

Sl. No.	Name of C.D. Block	Number of Literates and Illiterates						Literacy Rate			Gap in male-female Literacy Rate
		Number of Literates			Number of Illiterates						
		Persons	Males	Females	Persons	Males	Females	Persons	Males	Females	
1	2	3	4	5	6	7	8	9	10	11	12
1	0026-Haldibari	166	94	72	147	70	77	59.71	63.51	55.38	8.13
2	0027-Mekliganj	806	496	310	1079	492	587	50.5	59.19	40.9	18.29
3	0028-Mathabhanga-I	64	32	32	76	32	44	55.17	61.54	50	11.54
4	0029-Mathabhanga-II	1517	879	638	1457	592	865	58.71	69.38	48.44	20.94
5	0030-Cooch Behar-I	808	464	344	328	144	184	78.45	83.75	72.27	11.48
6	0031-Cooch Behar-II	2031	1286	745	1185	534	651	70.62	78.56	60.13	18.43
7	0032-Tufanganj-I	247	144	103	125	60	65	76	81.36	69.59	11.77
8	0033-Tufanganj-II	2368	1339	1029	1588	650	938	67.58	75.95	59.1	16.85
9	0034-Dinhata-I	749	407	342	420	185	235	73.65	79.34	67.86	11.48
10	0035-Dinhata-II	673	379	294	564	235	329	63.61	71.64	55.58	16.06
11	0036-Sitai	109	52	57	106	47	59	56.48	56.52	56.44	0.08
12	0037-Sitalkuchi	150	84	66	109	38	71	70.75	80	61.68	18.32
	Total :	9688	5656	4032	7184	3079	4105	65.51	73.69	56.68	17.01

Table 27 above gives the literacy status of Scheduled Tribes population in the rural areas of Koch Bihar district. The number of literates, illiterates, literacy rate by sex and the male-female literacy rate gap in rural areas (C.D. Blocks) are shown separately in the Table. The average Scheduled Tribes literacy rate in the district is 65.51 with a male literacy rate and female literacy rate of 73.69 and 56.68 respectively. The average gap in male-female literacy rate of Scheduled Tribes in the district is given as 17.01. Rural unit wise data shows that the highest Scheduled Tribes population literacy rate is found in Cooch Behar-I C.D. Block with 78.45 and the lowest in Mekliganj C.D. Block with 50.5. Gender-wise analysis of literacy rate reflects that the highest male and female literacy rate among Scheduled Tribes is found in Cooch Behar-I C.D. Block with 83.75 and 72.27 respectively. Sitai C.D. Block, among Scheduled Tribes recorded the lowest male literacy rate (56.52) and for female literacy rate, it is recorded in Mekliganj C.D. Block with 40.9. The highest male-female literacy rate gap is found in Mathabhanga-II C.D. Block with 20.94 followed by Cooch Behar – II with 18.43 and the lowest in Sitai C.D. Block with 0.08.

Table 28 : Distribution of Villages by Literacy Rate Range for Scheduled Tribes population (Rural), 2011

Range of Literacy Rate for villages	Number of inhabited villages having Scheduled Tribes	Percentage distribution of villages	Scheduled Tribes population	Percentage distribution of population
1	2	3	4	5
0	49	13.39	65	0.39
1 - 10	1	0.27	183	1.08
11 - 20	2	0.55	26	0.15
21 - 30	8	2.19	81	0.48
31 - 40	10	2.73	223	1.32
41 - 50	30	8.20	1022	6.06
51 - 60	34	9.29	4697	27.84
61 - 70	48	13.11	5377	31.87
71 - 80	44	12.02	2737	16.22
81 - 90	22	6.01	1845	10.94
91 - 99	9	2.46	323	1.91
100	109	29.78	293	1.74
District : Koch Bihar (329)	366	100.00	16872	100.00
Literacy rate for District :	65.51			

The above Table shows the distribution of villages in the district by literacy rate range, number and percentage of villages having Scheduled Tribes population and number and percentage of Scheduled Tribes population. It reveals from the Table that the Scheduled Tribes population of 16,872 in the district is distributed in 366 villages. Range of literacy rate has been distributed into 12 categories. The maximum Scheduled Tribes population 5,377 covering 31.87 per cent of the total Scheduled Tribes population of the district fall in the range of literacy rate of 61-70 and is distributed in 48 villages (13.11 per cent). The second highest number of Scheduled Tribes population (4,697) with 27.84 per cent are spread over 34 (9.29 per cent) villages and have the range of literacy rate of 51-60. On the lower side, there are 49 villages in the district with 65 inhabitants where all of them are illiterates and one village with population 183 falls in the literacy range of 1-10 category. It is also noticeable that there are 109 villages in the district having Scheduled Tribes population (293) achieved the optimum level literacy range of 100.

Table 29 : Number and percentage of Scheduled Tribes Literates and Illiterates by Sex in Towns, 2011

Sl. No.	Name of Town	Number of Literates and Illiterates						Literacy rate			Gap in male-female Literacy Rate
		Number of Literates			Number of Illiterates						
		Persons	Males	Females	Persons	Males	Females	Persons	Males	Females	
1	2	3	4	5	6	7	8	9	10	11	12
1	307872-Nagar Changrabandha (CT)	30	16	14	3	2	1	96.77	100.00	93.33	6.67
2	308211-Kharimala Khagrabari (CT)	50	29	21	2	1	1	98.04	100.00	95.45	4.55
3	308212-Guriahati (CT)	32	15	17	3	1	2	94.12	100.00	89.47	10.53
4	308213-Dhaliabari (CT)	2	1	1	0	0	0	100.00	100.00	100.00	0.00
5	308325-Baneswar (CT)	3	1	2	1	1	0	100.00	100.00	100.00	0.00
6	308326-Khagrabari (CT)	101	58	43	58	28	30	75.37	84.06	66.15	17.91
7	308327-Baisguri (CT)	34	14	20	4	1	3	91.89	100.00	86.96	13.04
8	308328-Chakchaka (CT)	5	4	1	4	1	3	71.43	100.00	33.33	66.67
9	308329-Takagach (CT)	2	1	1	1	1	0	100.00	100.00	100.00	0.00
10	308402-Kamat Phulbari (P) (CT)	6	4	2	0	0	0	100.00	100.00	100.00	0.00
11	308456-Chhota Laukuthi (CT)	8	3	5	2	2	0	88.89	75.00	100.00	-25.00
12	308587-Bhangri Pratham Khanda (CT)	1	1	0	1	0	1	50.00	100.00	0.00	100.00
13	801643-Haldibari (M)	43	24	19	92	51	41	39.81	42.11	37.25	4.86
14	801644-Mekliganj (M)	68	37	31	41	17	24	72.34	78.72	65.96	12.76
15	801645-Mathabhanga (M)	52	29	23	8	2	6	94.55	96.67	92.00	4.67
16	801646-Koch Bihar (M)	357	196	161	51	23	28	93.95	98.99	88.46	10.53
17	801647-Tufanganj (M)	73	36	37	13	1	12	94.81	100.00	90.24	9.76
18	801648-Dinhata (M)	87	46	41	15	6	9	97.75	100.00	95.35	4.65
	District (Urban) : Koch Bihar (329)	954	515	439	299	138	161	85.1	89.88	80.11	9.77

Table 29 gives detailed information on literacy pertaining to the Scheduled Tribes population of the urban units of the district consisting of Statutory Towns and Census Towns. The total literate population under Scheduled Tribes category in the district is 954 (515 male and 439 female). Among the 12 Census Towns, maximum number of literates are recorded in Khagrabari (CT) (101) followed by Kharimala Khagrabari (CT) (50). On the other hand, Koch Bihar (M) has the highest number of literates under Scheduled Tribes category among the Statutory Towns with 357 followed by Dinhata (M) with 87. The average Scheduled Tribes literacy rate in the urban areas of the district is 85.1 with a male and female literacy rate of 89.88 and 80.11 respectively. It is observed from the Table that Kamat Phulbari (P) (CT), Baneswar (CT), Dhaliabari (CT) and Takagach (CT) achieved the cent per cent literacy rate for both the male and female category, although the Scheduled Tribes population is very negligible. It is also noticed that 10 Census Towns (CTs), out of total 12 Census Towns (CTs) and two Statutory Towns out of six, achieved the cent percent literacy rate for Scheduled Tribes male population. For the female, five Census Towns (CTs) also acquired the cent per cent literacy category but no Statutory Towns could place its position in the same category. The average gap in male-female literacy rate is 9.77 at the urban units of the district. The most striking feature in gender wise break-up of the literacy rate in the district is that in Chhota Laukuthi (CT) the gender differential is reverse.

Table 30 : Number and percentage of Main workers, Marginal workers and Non-workers by Sex in Sub-districts, 2011

Sl. No.	Name of Sub-district	Persons/ Males/ Females	Total population	Main workers		Marginal workers		Total workers (main and marginal workers)		Non-workers	
				Number	Percentage	Number	Percentage	Number	Percentage	Number	Percentage
1	2	3	4	5	6	7	8	9	10	11	12
1	02179-Haldibari	Persons	103969	32751	31.50	6668	6.41	39419	37.91	64550	62.09
		Males	52851	27273	51.60	2912	5.51	30185	57.11	22666	42.89
		Females	51118	5478	10.72	3756	7.35	9234	18.06	41884	81.94
2	02180-Mekliganj	Persons	155250	48891	31.49	14949	9.63	63840	41.12	91410	58.88
		Males	80052	40770	50.93	5149	6.43	45919	57.36	34133	42.64
		Females	75198	8121	10.80	9800	13.03	17921	23.83	57277	76.17
3	02181-Mathabhanga-I	Persons	218191	71413	32.73	26643	12.21	98056	44.94	120135	55.06
		Males	112497	57303	50.94	9203	8.18	66506	59.12	45991	40.88
		Females	105694	14110	13.35	17440	16.50	31550	29.85	74144	70.15

4	02182-	Persons	227397	71408	31.40	19009	8.36	90417	39.76	136980	60.24
	Mathabhanga-II	Males	117100	61050	52.13	6946	5.93	67996	58.07	49104	41.93
		Females	110297	10358	9.39	12063	10.94	22421	20.33	87876	79.67
5	02183-	Persons	326558	101115	30.96	33458	10.25	134573	41.21	191985	58.79
	Cooch Behar-I	Males	168185	85884	51.07	12538	7.45	98422	58.52	69763	41.48
		Females	158373	15231	9.62	20920	13.21	36151	22.83	122222	77.17
6	02184-	Persons	343901	106098	30.85	22225	6.46	128323	37.31	215578	62.69
	Cooch Behar-II	Males	179591	92795	51.67	11145	6.21	103940	57.88	75651	42.12
		Females	164310	13303	8.10	11080	6.74	24383	14.84	139927	85.16
7	02185-	Persons	248595	77525	31.19	23132	9.31	100657	40.49	147938	59.51
	Tufanganj-I	Males	128415	66132	51.50	10244	7.98	76376	59.48	52039	40.52
		Females	120180	11393	9.48	12888	10.72	24281	20.20	95899	79.80
8	02186-	Persons	186726	55088	29.50	19167	10.26	74255	39.77	112471	60.23
	Tufanganj-II	Males	96222	47965	49.85	8265	8.59	56230	58.44	39992	41.56
		Females	90504	7123	7.87	10902	12.05	18025	19.92	72479	80.08
9	02187-	Persons	286269	89784	31.36	23949	8.37	113733	39.73	172536	60.27
	Dinhata-I	Males	147602	76568	51.87	10063	6.82	86631	58.69	60971	41.31
		Females	138667	13216	9.53	13886	10.01	27102	19.54	111565	80.46
10	02188-	Persons	244066	79695	32.65	17182	7.04	96877	39.69	147189	60.31
	Dinhata-II	Males	126663	68732	54.26	7228	5.71	75960	59.97	50703	40.03
		Females	117403	10963	9.34	9954	8.48	20917	17.82	96486	82.18
11	02189-	Persons	110333	36764	33.32	13623	12.35	50387	45.67	59946	54.33
	Sitai	Males	56016	28999	51.77	4129	7.37	33128	59.14	22888	40.86
		Females	54317	7765	14.30	9494	17.48	17259	31.77	37058	68.23
12	02190-	Persons	185353	58268	31.44	15009	8.10	73277	39.53	112076	60.47
	Sitalkuchi	Males	94277	48287	51.22	4135	4.39	52422	55.60	41855	44.40
		Females	91076	9981	10.96	10874	11.94	20855	22.90	70221	77.10
13	99999-	Persons	182478	57557	31.54	6606	3.62	64163	35.16	118315	64.84
	Area not under any	Males	92071	48090	52.23	3503	3.80	51593	56.04	40478	43.96
	Sub-district	Females	90407	9467	10.47	3103	3.43	12570	13.90	77837	86.10
District : Koch Bihar (329)		Persons	2819086	886357	31.44	241620	8.57	1127977	40.01	1691109	59.99
		Males	1451542	749848	51.66	95460	6.58	845308	58.24	606234	41.76
		Females	1367544	136509	9.98	146160	10.69	282669	20.67	1084875	79.33

The above Table 30 represents the number and percentage of Main workers, Marginal workers and Non-workers by gender at Sub-district level i.e. at the C.D. Blocks and Area not under any Sub-district i.e. for all the Statutory Towns as a whole of Koch Bihar district. The total population of Koch Bihar district is 28,19,086 which includes 14,51,542 males and 13,67,544 females. As per Census definition, Total worker includes Main and Marginal workers and for district Koch Bihar, a population of 11,27,977 covering 40.01 per cent of total district population are recorded as Total workers. The remaining population of 59.99 per cent belongs to Non-workers category (16,91,109 persons). The percentage of Main workers is 31.44 and Marginal workers are 8.57 of the total population of the district. It has been observed that the male Total workers (58.24 per cent) dominate over the female Total (20.67 per cent) in the district in Census 2011. In case of Main workers, the gender wise analysis shows the same trend as in case of Total workers. In the Main workers category, a wide gap between male (51.66 per cent) and female (9.98 per cent) workers could be seen as shown in the above Table. But a reverse picture is reflected in case of Marginal workers for the district, where proportion of female Marginal workers (10.69 per cent) are higher than that of male Marginal workers (6.58 per cent). Among the C.D. Blocks, the highest percentage of Main workers is found in Sitai C.D. Block at 33.32 and the lowest is recorded in Tufanganj-II C.D. Blocks with 29.50 per cent. For male Main workers, the highest proportion among the C.D. Blocks is recorded in Dinhata-II C.D. Block at 54.26 per cent and for female Main workers highest is recorded in Sitai C.D. Block (at 14.30 per cent). On the other hand, both the lowest proportion of male Main worker with 49.85 per cent and female Main workers with 7.87 per cent is found in Tufanganj-II C.D. Block. For all the Statutory Town in the district, the percentage of Main worker is only 31.54 shown as Area not under any Sub-district. Despite having a comparatively low proportion of female Main workers (10.47 per cent) in this Area not under any Sub-district, the proportion of male Main workers is recorded as high as 52.23 per cent.

As per Census definition, Marginal workers category is defined as the persons who have worked at least one day but less than 6 months in the preceding year. In case of Marginal workers, C.D. Block wise data reveals that highest proportion of Marginal workers is found in Sitai C.D. Block (12.35 per cent) and the lowest is observed in Haldibari C.D. Block (6.41 per cent). It is also observed that the highest proportion of male Marginal workers among the C.D. Blocks is found in Tufanganj-II C.D. Block (8.59 per cent) while the lowest is observed in Sitalkuchi C.D. Block (4.39 per cent). Sitai C.D. Block has recorded the highest proportion of female Marginal workers (17.48 per cent), followed by Mathabhanga-I C.D. Block with 16.50 per cent and the lowest is recorded in Cooch Behar-II C.D. Block with 6.74 per cent. On the other hand, for Statutory Towns, i.e. Area not under any Sub-district reflects the lowest proportion of Marginal workers in the district under all three categories with respect to the total population of the district in the respective category, i.e. persons (3.62 per cent), males (3.80 per cent) and females (3.43 per cent) are the lowest proportion of Marginal workers among all charges for that particular category.

In case of Total workers, among the C.D. Blocks in district Koch Bihar, it is seen that the highest (45.67 per cent) and lowest (37.31 per cent) are recorded in Sitai C.D. Block and Cooch Behar-II C.D. Block respectively. Similarly, among the C.D. Blocks, the highest percentage of male and female Total workers are found in Dinhata-II C.D. Block with 59.97 and Sitai C.D. Block with 31.77 respectively while the lowest percentage of male (55.60) and female (14.84) Total workers are recorded respectively in Sitalkuchi C.D. Block and Cooch Behar-II C.D. Block. For Area not under any Sub-district, i.e. in the Statutory Towns it is observed that the percentage of Total workers is 35.16 out of which 56.04 are male and female are 13.90.

For Non-workers, the highest and lowest percentage is found in Cooch Behar-II C.D. Block with 62.69 and Sitai C.D. Block with 54.33 respectively. The highest and lowest proportion of male Non-workers is registered respectively in Sitalkuchi C.D. Block (44.40 per cent) and Dinhata-II C.D. Block (40.03 per cent). Cooch Behar-II C.D. Block and Sitai C.D. Block have recorded the highest (85.16 per cent) and lowest (68.23 per cent) proportion of female Non-workers respectively. For area not under any Sub-district, i.e. in the Statutory Towns 59.99 per cent population are recorded as Non-workers out of which 41.76 per cent are male and 79.33 per cent are female.

As a whole, 43.96 per cent male Non-workers and 86.10 per cent female Non-workers reside in the Statutory Towns in district Koch Bihar. Thus, it can be inferred that, for district Koch Bihar, the existence of higher proportion of female Non-workers are prevalent across all jurisdictional units.

Table 31 : Number and percentage of Main workers, Marginal workers and Non-workers by Sex in C.D. Blocks (Rural), 2011

Sl. No.	Name of CD Block	Persons/ Males/ Females	Total population	Main workers		Marginal workers		Total workers (main and marginal workers)		Non workers	
				Number	Percentage	Number	Percentage	Number	Percentage	Number	Percentage
1	2	3	4	5	6	7	8	9	10	11	12
1	0026-	Persons	103969	32751	31.50	6668	6.41	39419	37.91	64550	62.09
	Haldibari	Males	52851	27273	51.60	2912	5.51	30185	57.11	22666	42.89
		Females	51118	5478	10.72	3756	7.35	9234	18.06	41884	81.94
2	0027-	Persons	150767	47738	31.66	14589	9.68	62327	41.34	88440	58.66
	Mekliganj	Males	77801	39742	51.08	4932	6.34	44674	57.42	33127	42.58
		Females	72966	7996	10.96	9657	13.23	17653	24.19	55313	75.81
3	0028-	Persons	218191	71413	32.73	26643	12.21	98056	44.94	120135	55.06
	Mathabhanga-I	Males	112497	57303	50.94	9203	8.18	66506	59.12	45991	40.88
		Females	105694	14110	13.35	17440	16.50	31550	29.85	74144	70.15
4	0029-	Persons	227397	71408	31.40	19009	8.36	90417	39.76	136980	60.24
	Mathabhanga-II	Males	117100	61050	52.13	6946	5.93	67996	58.07	49104	41.93
		Females	110297	10358	9.39	12063	10.94	22421	20.33	87876	79.67
5	0030-	Persons	293267	89412	30.49	32288	11.01	121700	41.50	171567	58.50
	Cooch Behar-I	Males	151337	76593	50.61	11957	7.90	88550	58.51	62787	41.49
		Females	141930	12819	9.03	20331	14.32	33150	23.36	108780	76.64

6	0031-	Persons	289917	89221	30.77	20107	6.94	109328	37.71	180589	62.29
	Cooch Behar-II	Males	151946	78529	51.68	9765	6.43	88294	58.11	63652	41.89
		Females	137971	10692	7.75	10342	7.50	21034	15.25	116937	84.75
7	0032-	Persons	243256	75785	31.15	22687	9.33	98472	40.48	144784	59.52
	Tufanganj-I	Males	125672	64679	51.47	10058	8.00	74737	59.47	50935	40.53
		Females	117584	11106	9.45	12629	10.74	23735	20.19	93849	79.81
8	0033-	Persons	181246	53558	29.55	18779	10.36	72337	39.91	108909	60.09
	Tufanganj-II	Males	93431	46555	49.83	8036	8.60	54591	58.43	38840	41.57
		Females	87815	7003	7.97	10743	12.23	17746	20.21	70069	79.79
9	0034-	Persons	281890	88441	31.37	23679	8.40	112120	39.77	169770	60.23
	Dinhata-I	Males	145325	75382	51.87	9876	6.80	85258	58.67	60067	41.33
		Females	136565	13059	9.56	13803	10.11	26862	19.67	109703	80.33
10	0035-	Persons	244066	79695	32.65	17182	7.04	96877	39.69	147189	60.31
	Dinhata-II	Males	126663	68732	54.26	7228	5.71	75960	59.97	50703	40.03
		Females	117403	10963	9.34	9954	8.48	20917	17.82	96486	82.18
11	0036-	Persons	110333	36764	33.32	13623	12.35	50387	45.67	59946	54.33
	Sitai	Males	56016	28999	51.77	4129	7.37	33128	59.14	22888	40.86
		Females	54317	7765	14.30	9494	17.48	17259	31.77	37058	68.23
12	0037-	Persons	185353	58268	31.44	15009	8.10	73277	39.53	112076	60.47
	Sitalkuchi	Males	94277	48287	51.22	4135	4.39	52422	55.60	41855	44.40
		Females	91076	9981	10.96	10874	11.94	20855	22.90	70221	77.10
		Persons	2529652	794454	31.41	230263	9.10	1024717	40.51	1504935	59.49
	Total :	Males	1304916	673124	51.58	89177	6.83	762301	58.42	542615	41.58
		Females	1224736	121330	9.91	141086	11.52	262416	21.43	962320	78.57

Table 31 shows the distribution of number and percentage of Main workers, Marginal workers and Non-workers by gender in the rural areas of C.D. Blocks of the district Koch Bihar. Of the total rural population of 25,29,652, Main workers accounts for 31.41 per cent, Marginal workers 9.10 per cent and combining Main and Marginal workers, i.e. the Total workers accrues to 40.51 per cent. On the other hand, 59.49 per cent of total rural population in the district is Non-worker. The male Main workers comes to 51.58 per cent of total rural male population, which is more than five times higher than that of the proportion of female Main workers which is 9.91 per cent of total female population in the rural areas. Among the Marginal workers, percentage of female (11.52) is higher than their male counterpart (6.83). In respect of Total workers (Main workers and Marginal workers), proportion of male workers to total male population inhabited in the rural areas of the district (58.42 per cent) is more than two times higher than the proportion of female Total workers to that of total female population in the district (21.43 per cent). In case of Non-workers, females dominate (78.57 per cent) over the males (41.58 per cent). C.D. Block wise analysis reveals that Sitai C.D. Block has the highest percentage (33.32) of Main workers, while Tufanganj-II C.D. Block has the lowest percentage (29.55). Gender wise analysis shows that the highest proportion of male Main workers is in Dinhata-II C.D. Block with 54.26 per cent, followed by Mathabhanga-II C.D. Block (52.13 per cent) and Dinhata-I C.D. Block (51.87 per cent). The lowest proportion of male Main workers is recorded in Tufanganj-II C.D. Block with 49.83 per cent. The highest female Main workers are recorded in Sitai C.D. Block (14.30 per cent) and lowest is in Cooch Behar-II C.D. Block (7.75 per cent). In case of Marginal workers, Sitai C.D. Block has scored the top position with 12.35 per cent and lowest is recorded in Haldibari C.D. Block with 6.41 per cent. The highest male Marginal workers are in Tufanganj-II C.D. Block with 8.60 per cent and lowest is in Sitalkuchi C.D. Block at 4.39 per cent. The highest female Marginal workers are recorded in Sitai C.D. Block with 17.48 per cent and lowest is in Haldibari C.D. Block with 7.35 per cent. Sitai C.D. Block has highest percentage of population (45.67) in respect of Total workers and Cooch Behar-II C.D. Block has recorded lowest with percentage of 37.71. The highest male Total workers are in Dinhata-II C.D. Block with 59.97 per cent and lowest is in Sitalkuchi C.D. Block with 55.60 per cent. The highest female Total workers are recorded in Sitai C.D. Block with 31.77 per cent and lowest is in Cooch Behar-II C.D. Block 15.25 per cent. In respect of Non- workers, Cooch Behar-II C.D. Block has highest proportion with 62.29 per cent and Sitai C.D. Block has lowest proportion with 54.33 per cent. The highest male Non-workers are found in Sitalkuchi C.D. Block with 44.40 per cent and lowest is in Dinhata-II C.D. Block with 40.03 per cent. The highest female Non-workers are recorded in Cooch

Behar-II C.D. Block with 84.75 per cent and lowest is in Sitai C.D. Block with 68.23 per cent.

Table 32 : Number and percentage of Main workers, Marginal workers and Non-workers by Sex in Towns, 2011

Sl. No.	Name of Town	Persons/ Males/ Females	Total population	Main workers		Marginal workers		Total workers (main and marginal workers)		Non workers	
				Number	Percentage	Number	Percentage	Number	Percentage	Number	Percentage
1	2	3	4	5	6	7	8	9	10	11	12
1	307872-Nagar Changrabandha (CT)	Persons	4483	1153	25.72	360	8.03	1513	33.75	2970	66.25
		Males	2251	1028	45.67	217	9.64	1245	55.31	1006	44.69
		Females	2232	125	5.60	143	6.41	268	12.01	1964	87.99
2	308211-Kharimala Khagrabari (CT)	Persons	7844	2624	33.45	156	1.99	2780	35.44	5064	64.56
		Males	3936	2178	55.34	73	1.85	2251	57.19	1685	42.81
		Females	3908	446	11.41	83	2.12	529	13.54	3379	86.46
3	308212-Guriahati (CT)	Persons	21064	7162	34.00	843	4.00	8005	38.00	13059	62.00
		Males	10647	5802	54.49	418	3.93	6220	58.42	4427	41.58
		Females	10417	1360	13.06	425	4.08	1785	17.14	8632	82.86
4	308213-Dhaliabari (CT)	Persons	4383	1917	43.74	171	3.90	2088	47.64	2295	52.36
		Males	2265	1311	57.88	90	3.97	1401	61.85	864	38.15
		Females	2118	606	28.61	81	3.82	687	32.44	1431	67.56
5	308325-Baneswar (CT)	Persons	4841	1467	30.30	220	4.54	1687	34.85	3154	65.15
		Males	2534	1232	48.62	144	5.68	1376	54.30	1158	45.70
		Females	2307	235	10.19	76	3.29	311	13.48	1996	86.52
6	308326-Khagrabari (CT)	Persons	23122	7283	31.50	760	3.29	8043	34.79	15079	65.21
		Males	11733	6172	52.60	455	3.88	6627	56.48	5106	43.52
		Females	11389	1111	9.76	305	2.68	1416	12.43	9973	87.57
7	308327-Baisguri (CT)	Persons	5021	1765	35.15	59	1.18	1824	36.33	3197	63.67
		Males	2577	1437	55.76	24	0.93	1461	56.69	1116	43.31
		Females	2444	328	13.42	35	1.43	363	14.85	2081	85.15
8	308328-Chakchaka (CT)	Persons	8582	2510	29.25	384	4.47	2894	33.72	5688	66.28
		Males	4426	2256	50.97	289	6.53	2545	57.50	1881	42.50
		Females	4156	254	6.11	95	2.29	349	8.40	3807	91.60
9	308329-Takagach (CT)	Persons	12418	3852	31.02	695	5.60	4547	36.62	7871	63.38
		Males	6375	3169	49.71	468	7.34	3637	57.05	2738	42.95
		Females	6043	683	11.30	227	3.76	910	15.06	5133	84.94
10	308402-Kamat Phulbari (P) (CT)	Persons	5339	1740	32.59	445	8.33	2185	40.93	3154	59.07
		Males	2743	1453	52.97	186	6.78	1639	59.75	1104	40.25
		Females	2596	287	11.06	259	9.98	546	21.03	2050	78.97
11	308456-Chhota Laukuthi (CT)	Persons	5480	1530	27.92	388	7.08	1918	35.00	3562	65.00
		Males	2791	1410	50.52	229	8.20	1639	58.72	1152	41.28
		Females	2689	120	4.46	159	5.91	279	10.38	2410	89.62
12	308587-Bhangri Pratham Khanda (CT)	Persons	4379	1343	30.67	270	6.17	1613	36.83	2766	63.17
		Males	2277	1186	52.09	187	8.21	1373	60.30	904	39.70
		Females	2102	157	7.47	83	3.95	240	11.42	1862	88.58
13	801643-Haldibari (M)	Persons	14404	4704	32.66	447	3.10	5151	35.76	9253	64.24
		Males	7306	3826	52.37	190	2.60	4016	54.97	3290	45.03
		Females	7098	878	12.37	257	3.62	1135	15.99	5963	84.01
14	801644-Mekliganj (M)	Persons	9127	2574	28.20	640	7.01	3214	35.21	5913	64.79
		Males	4664	2242	48.07	345	7.40	2587	55.47	2077	44.53
		Females	4463	332	7.44	295	6.61	627	14.05	3836	85.95
15	801645-Mathabhanga (M)	Persons	23890	7454	31.20	1184	4.96	8638	36.16	15252	63.84
		Males	12059	6351	52.67	577	4.78	6928	57.45	5131	42.55
		Females	11831	1103	9.32	607	5.13	1710	14.45	10121	85.55
16	801646-Koch Bihar (M)	Persons	77935	24460	31.39	2939	3.77	27399	35.16	50536	64.84
		Males	39014	20031	51.34	1596	4.09	21627	55.43	17387	44.57
		Females	38921	4429	11.38	1343	3.45	5772	14.83	33149	85.17
17	801647-Tufanganj (M)	Persons	20998	6988	33.28	526	2.51	7514	35.78	13484	64.22
		Males	10684	5796	54.25	293	2.74	6089	56.99	4595	43.01
		Females	10314	1192	11.56	233	2.26	1425	13.82	8889	86.18
18	801648-Dinhata (M)	Persons	36124	11377	31.49	870	2.41	12247	33.90	23877	66.10
		Males	18344	9844	53.66	502	2.74	10346	56.40	7998	43.60
		Females	17780	1533	8.62	368	2.07	1901	10.69	15879	89.31
District (Urban) : Koch Bihar (329)		Persons	289434	91903	31.75	11357	3.92	103260	35.68	186174	64.32
		Males	146626	76724	52.33	6283	4.29	83007	56.61	63619	43.39
		Females	142808	15179	10.63	5074	3.55	20253	14.18	122555	85.82

Table 32 shows distribution of number and percentage of Main workers, Marginal workers and Non-workers by sex at the Town level of the district Koch Bihar. Of the total urban population of 2,89,434, the proportion of Main workers are counted as 31.75 per cent, Marginal workers 3.92 per cent, Total workers 35.68 per cent and Non- workers 64.32 per cent. The proportion of male Main workers to total district urban male population is 52.33 per cent, which is five times higher than that of the proportion of female Main workers to that of the district urban female population at 10.63 per cent. In respect of Marginal workers in the district, the percentage of males and females are 4.29 and 3.55 respectively. The proportion of female Non-workers is 85.82 per cent which is much higher than males, having a figure of 43.39 per cent. In respect of Total workers male Total workers having 56.61 per cent is more than three times higher than female Total workers with 14.18 per cent. Urban unit-wise analysis shows that Dhaliabari (CT) has the highest percentage (43.74) of Main workers, while Nagar Changrabandha (CT) is in the lowest position (25.72 per cent). The male Main workers percentage recorded in Dhaliabari (CT) with 57.88 per cent is the highest among urban units and lowest in Changrabandha (CT) with 45.67 per cent. The highest female Main workers are found in Dhaliabari (CT) with 28.61 per cent and lowest is in Chhota Laukuthi (CT) with 4.46 per cent. Kamat Phulbari (P) (CT) has highest proportion of Marginal workers (8.33 per cent) and Baisguri (CT) has the lowest percentage at 1.18. The highest male Marginal workers are in Nagar Changrabandha (CT) with 9.64 per cent and lowest is in Baisguri (CT) with 0.93 per cent. The highest female Marginal workers are recorded in Kamat Phulbari (P) (CT) with 9.98 per cent and lowest is in Baisguri (CT) with 1.43 per cent. In respect of Total workers, Dhaliabari (CT) has highest percentage i.e. 47.64 and lowest is in Chakchaka (CT) with 33.72 per cent. The highest male Total workers are in Dhaliabari (CT) with 61.85 per cent and lowest is in Baneswar (CT) with 54.30 per cent. On the contrary, Dhaliabari (CT) has the highest female Total workers at 32.44 per cent and Chakchaka (CT) has the lowest with 8.40 per cent.

Considering the Non-workers residing in the towns of district Koch Bihar, Chakchaka (CT) has highest proportion at 66.28 per cent and Dhaliabari (CT) has lowest with 52.36 per cent. The highest male Non-workers are found in Baneswar (CT) with percentage of 45.70 and lowest is in Dhaliabari (CT) with percentage of 38.15. The prevalence of Non-working females are existing in the town areas of the district also and the highest female Non-workers are recorded in Chakchaka (CT) with 91.60 percentage. The lowest proportion of female Non-workers is recorded in Dhaliabari (CT) with percentage of 67.56.

Table 33 : Distribution of Workers by Sex in four categories of Economic Activity in Sub-district, 2011

Sl. No.	Name of Sub-District	Persons/ Males/ Females	Total population	Total workers (main + marginal workers)	Category of workers							
					Cultivators		Agricultural labourers		Household industry workers		Other workers	
					Number	Percentage	Number	Percentage	Number	Percentage	Number	Percentage
1	2	3	4	5	6	7	8	9	10	11	12	13
1	02179-Haldibari	Persons	103969	39419	14973	37.98	17346	44.00	515	1.31	6585	16.71
		Males	52851	30185	13136	43.52	11793	39.07	200	0.66	5056	16.75
		Females	51118	9234	1837	19.89	5553	60.14	315	3.41	1529	16.56
2	02180-Mekliganj	Persons	155250	63840	30784	48.22	21734	34.04	1086	1.70	10236	16.03
		Males	80052	45919	24660	53.70	12524	27.27	488	1.06	8247	17.96
		Females	75198	17921	6124	34.17	9210	51.39	598	3.34	1989	11.10
3	02181-Mathabhanga - I	Persons	218191	98056	46317	47.24	30606	31.21	1676	1.71	19457	19.84
		Males	112497	66506	33799	50.82	16710	25.13	889	1.34	15108	22.72
		Females	105694	31550	12518	39.68	13896	44.04	787	2.49	4349	13.78
4	02182-Mathabhanga - II	Persons	227397	90417	30968	34.25	35321	39.06	2383	2.64	21745	24.05
		Males	117100	67996	26837	39.47	21367	31.42	1753	2.58	18039	26.53
		Females	110297	22421	4131	18.42	13954	62.24	630	2.81	3706	16.53
5	02183-Cooch Behar - I	Persons	326558	134573	37485	27.85	43565	32.37	7315	5.44	46208	34.34
		Males	168185	98422	30738	31.23	28516	28.97	2969	3.02	36199	36.78
		Females	158373	36151	6747	18.66	15049	41.63	4346	12.02	10009	27.69
6	02184-Cooch Behar - II	Persons	343901	128323	27400	21.35	43329	33.77	3895	3.04	53699	41.85
		Males	179591	103940	24559	23.63	31254	30.07	2331	2.24	45796	44.06
		Females	164310	24383	2841	11.65	12075	49.52	1564	6.41	7903	32.41

7	02185-	Persons	248595	100657	24856	24.69	35176	34.95	10007	9.94	30618	30.42
	Tufanganj - I	Males	128415	76376	22080	28.91	26288	34.42	4249	5.56	23759	31.11
		Females	120180	24281	2776	11.43	8888	36.60	5758	23.71	6859	28.25
8	02186-	Persons	186726	74255	21309	28.70	25114	33.82	4282	5.77	23550	31.72
	Tufanganj - II	Males	96222	56230	17954	31.93	17045	30.31	2274	4.04	18957	33.71
		Females	90504	18025	3355	18.61	8069	44.77	2008	11.14	4593	25.48
9	02187-	Persons	286269	113733	34673	30.49	44440	39.07	4145	3.64	30475	26.80
	Dinhata - I	Males	147602	86631	29922	34.54	30737	35.48	1534	1.77	24438	28.21
		Females	138667	27102	4751	17.53	13703	50.56	2611	9.63	6037	22.28
10	02188-	Persons	244066	96877	32463	33.51	49468	51.06	1294	1.34	13652	14.09
	Dinhata - II	Males	126663	75960	28870	38.01	35588	46.85	660	0.87	10842	14.27
		Females	117403	20917	3593	17.18	13880	66.36	634	3.03	2810	13.43
11	02189-	Persons	110333	50387	21141	41.96	22635	44.92	843	1.67	5768	11.45
	Sitai	Males	56016	33128	15751	47.55	12966	39.14	277	0.84	4134	12.48
		Females	54317	17259	5390	31.23	9669	56.02	566	3.28	1634	9.47
12	02190-	Persons	185353	73277	41464	56.59	21937	29.94	1436	1.96	8440	11.52
	Sitalkuchi	Males	94277	52422	33705	64.30	11753	22.42	553	1.05	6411	12.23
		Females	91076	20855	7759	37.20	10184	48.83	883	4.23	2029	9.73
13	99999-	Persons	182478	64163	964	1.50	1204	1.88	1716	2.67	60279	93.95
	Area not under	Males	92071	51593	734	1.42	884	1.71	1092	2.12	48883	94.75
	any Sub-district	Females	90407	12570	230	1.83	320	2.55	624	4.96	11396	90.66
District : Koch Bihar (329)		Persons	2819086	1127977	364797	32.34	391875	34.74	40593	3.60	330712	29.32
		Males	1451542	845308	302745	35.81	257425	30.45	19269	2.28	265869	31.45
		Females	1367544	282669	62052	21.95	134450	47.56	21324	7.54	64843	22.94

Table 33 shows the sex wise distribution of workers by number and percentage, engaged in four major economic activities at the Sub-district level i.e. for all the C.D. Blocks and Statutory Towns (Area not under any Sub-district) of the district Koch Bihar. As per Census definition, all economic activities performed not as a Cultivator, Agricultural labourer or Household industry worker are covered under Other worker. In absolute figures, there are 11,27,977 total workers in district Koch Bihar, out of which 34.74 per cent earn their livelihood as Agricultural labourers followed by Cultivators (32.34 per cent) and Other workers (29.32 per cent). Only 3.60 per cent of Total workers (40,593 in absolute figures) are engaged as Household industry workers in the district. Gender wise analysis reveals the male workers engaged as Cultivators (35.81 per cent), Other workers (31.45 per cent), Agricultural labourers (30.45 per cent) and Household industry workers are only 2.28 per cent in the district. In case of female workers, it is seen that nearly half of them are engaged in the category of Agricultural labourers (47.56 per cent) followed by Other workers (22.94 per cent) and Cultivators (21.95 per cent). In case of female workers, only 7.54 per cent are categorised as Household industry workers, but in the same category, male workers represent only 2.28 per cent. The different categories of workers distributed in different C.D. Block level shows that highest proportion of Cultivators (56.59 per cent) are reported from Sitalkuchi C.D. Block and the lowest is in Cooch Behar-II with 21.35 per cent among the C.D. Blocks. The percentage of Cultivators present in the district in Area not under any Sub-district is only 1.50 per cent. The highest percentage of Agricultural labourers (51.06 per cent) is registered in Dinhata-II C.D. Block while the lowest is observed in Sitalkuchi C.D. Block (29.94 per cent). Under the Household industry workers, Tufanganj-I C.D. Block scores the top position (9.94 per cent) and Haldibari C.D. Block returned to the lowest position with 1.31 per cent. So far the Other workers are concerned, Cooch Behar-II C.D. Block has the highest proportion (41.85 per cent) and Sitai C.D. Block registered the least (11.45 per cent). It is also observed from the above Table that for the area not under any Sub-district i.e. all Statutory Towns, 93.95 per cent belong to Other workers category followed by Household industry workers with 2.67 per cent whereas Cultivators and Agricultural labourers are only 1.50 per cent and 1.88 per cent respectively.

Table 34 : Distribution of Workers by Sex in four categories of Economic Activity in C.D. Blocks (Rural), 2011

Sl. No.	Name of CD Block	Persons/ Males/ Females	Total population	Total workers (main + marginal workers)	Category of Workers							
					Cultivators		Agricultural labourers		Household industry workers		Other workers	
					Number	Percentage	Number	Percentage	Number	Percentage	Number	Percentage
1	2	3	4	5	6	7	8	9	10	11	12	13
1	0026-	Persons	103969	39419	14973	37.98	17346	44.00	515	1.31	6585	16.71
	Haldibari	Males	52851	30185	13136	43.52	11793	39.07	200	0.66	5056	16.75
		Females	51118	9234	1837	19.89	5553	60.14	315	3.41	1529	16.56
2	0027-	Persons	150767	62327	30732	49.31	21595	34.65	1068	1.71	8932	14.33
	Mekliganj	Males	77801	44674	24628	55.13	12425	27.81	477	1.07	7144	15.99
		Females	72966	17653	6104	34.58	9170	51.95	591	3.35	1788	10.13
3	0028-	Persons	218191	98056	46317	47.24	30606	31.21	1676	1.71	19457	19.84
	Mathabhanga-I	Males	112497	66506	33799	50.82	16710	25.13	889	1.34	15108	22.72
		Females	105694	31550	12518	39.68	13896	44.04	787	2.49	4349	13.78
4	0029-	Persons	227397	90417	30968	34.25	35321	39.06	2383	2.64	21745	24.05
	Mathabhanga-II	Males	117100	67996	26837	39.47	21367	31.42	1753	2.58	18039	26.53
		Females	110297	22421	4131	18.42	13954	62.24	630	2.81	3706	16.53
5	0030-	Persons	293267	121700	37142	30.52	42981	35.32	5959	4.90	35618	29.27
	Cooch Behar-I	Males	151337	88550	30488	34.43	28060	31.69	2306	2.60	27696	31.28
		Females	141930	33150	6654	20.07	14921	45.01	3653	11.02	7922	23.90
6	0031-	Persons	289917	109328	26913	24.62	42290	38.68	3129	2.86	36996	33.84
	Cooch Behar-II	Males	151946	88294	24149	27.35	30395	34.42	1928	2.18	31822	36.04
		Females	137971	21034	2764	13.14	11895	56.55	1201	5.71	5174	24.60
7	0032-	Persons	243256	98472	24798	25.18	35009	35.55	9652	9.80	29013	29.46
	Tufanganj-I	Males	125672	74737	22027	29.47	26152	34.99	4002	5.35	22556	30.18
		Females	117584	23735	2771	11.67	8857	37.32	5650	23.80	6457	27.20
8	0033-	Persons	181246	72337	21171	29.27	24820	34.31	4228	5.84	22118	30.58
	Tufanganj-II	Males	93431	54591	17819	32.64	16799	30.77	2244	4.11	17729	32.48
		Females	87815	17746	3352	18.89	8021	45.20	1984	11.18	4389	24.73
9	0034-	Persons	281890	112120	34559	30.82	44279	39.49	4021	3.59	29261	26.10
	Dinhata-I	Males	145325	85258	29812	34.97	30591	35.88	1479	1.73	23376	27.42
		Females	136565	26862	4747	17.67	13688	50.96	2542	9.46	5885	21.91
10	0035-	Persons	244066	96877	32463	33.51	49468	51.06	1294	1.34	13652	14.09
	Dinhata-II	Males	126663	75960	28870	38.01	35588	46.85	660	0.87	10842	14.27
		Females	117403	20917	3593	17.18	13880	66.36	634	3.03	2810	13.43
11	0036-	Persons	110333	50387	21141	41.96	22635	44.92	843	1.67	5768	11.45
	Sitai	Males	56016	33128	15751	47.55	12966	39.14	277	0.84	4134	12.48
		Females	54317	17259	5390	31.23	9669	56.02	566	3.28	1634	9.47
12	0037-	Persons	185353	73277	41464	56.59	21937	29.94	1436	1.96	8440	11.52
	Sitalkuchi	Males	94277	52422	33705	64.30	11753	22.42	553	1.05	6411	12.23
		Females	91076	20855	7759	37.20	10184	48.83	883	4.23	2029	9.73
		Persons	2529652	1024717	362641	35.39	388287	37.89	36204	3.53	237585	23.19
	Total :	Males	1304916	762301	301021	39.49	254599	33.40	16768	2.20	189913	24.91
		Females	1224736	262416	61620	23.48	133688	50.95	19436	7.41	47672	18.17

Table 34 shows distribution of workers by sex, engaged in four major economic activities in the rural areas under the C.D. Blocks of the district Koch Bihar. It is observed from the above Table that the working population engaged in the district is as Agricultural labourers (37.89 per cent) followed by Cultivators (35.39 per cent) and Other workers (23.19 per cent). Only 3.53 per cent workers are recorded as Household industry workers. Gender wise analysis reveals that among the male workers, highest proportion is engaged as Cultivators (39.49 per cent), followed by Agricultural labourers (33.40 per cent). In case of female workers, majority of them are categorised as Agricultural labourers (50.95 per cent). Cultivators hold the second position (23.48 per cent). Different categories of workers distributed in different C.D. Blocks shows that the highest percentage of Cultivators (56.59 per cent) are found in Sitalkuchi C.D. Block and the lowest proportion of Cultivators (24.62 per cent) reported in Cooch Behar-II C.D. Block. In case of Agricultural labourers, Dinhata-II C.D. Block registered highest proportion with as high as 51.06 per cent, while Sitalkuchi C.D. Block returned the lowest with 29.94 per cent. So far the Household industry workers are concerned, highest proportion (9.80 per cent) is found in Tufanganj-I C.D. Block and Haldibari C.D. Block (1.31 per cent) reported the lowest position. In case of the Other workers, Cooch Behar-II C.D. Block hold the top position (33.84 per cent) and Sitai C.D. Block returned the lowest position (11.45 per cent). Gender wise analysis reveals that the highest percentage of Cultivators for male and female workers are reported in Sitalkuchi C.D. Block with 64.30 and Mathabhanga-I C.D.

Block with 39.68 whereas, the lowest for both the genders are observed in Cooch Behar-II C.D. Block with 27.35 for male and Tufanganj-I with 11.67 for female. The highest percentage of both the male and female Agricultural labourers are found respectively with 46.85 and 66.36 in Dinhata-II C.D. Block while the lowest for male is recorded in Sitalkuchi C.D. Block with 22.42 per cent and female (37.32 per cent) is recorded in Tufanganj-I C.D. Block. In case of Household industry workers, the highest percentage of both male (5.35) and female (23.80) are recorded in Tufanganj-I C.D. Block and the lowest are found in Haldibari C.D. Block for male (0.66 per cent) and in Mathabhanga-I C.D. Block female (2.49 per cent). The highest percentage of male and female Other workers are observed in Cooch Behar-II C.D. Block with 36.04 and Tufanganj-I C.D. Block with 27.20 respectively while the lowest percentage of male and female Other workers are reported from Sitalkuchi C.D. Block with the percentage of 12.23 and 9.47 percentage in Sitai C.D. Block respectively.

Table 35 : Distribution of Workers by Sex in four categories of Economic Activity in Towns, 2011

Sl. No.	Name of town	Persons/ Males/ Females	Total population	Total workers (main + marginal workers)	Category of workers							
					Cultivators		Agricultural labourers		Household industry workers		Other workers	
					Number	Percentage	Number	Percentage	Number	Percentage	Number	Percentage
1	2	3	4	5	6	7	8	9	10	11	12	13
1	307872-Nagar Changrabandha (CT)	Persons	4483	1513	52	3.44	139	9.19	18	1.19	1304	86.19
		Males	2251	1245	32	2.57	99	7.95	11	0.88	1103	88.59
		Females	2232	268	20	7.46	40	14.93	7	2.61	201	75.00
2	308211-Kharimala Khagrabari (CT)	Persons	7844	2780	34	1.22	98	3.53	115	4.14	2533	91.12
		Males	3936	2251	32	1.42	85	3.78	83	3.69	2051	91.12
		Females	3908	529	2	0.38	13	2.46	32	6.05	482	91.12
3	308212-Guriahati (CT)	Persons	21064	8005	74	0.92	333	4.16	545	6.81	7053	88.11
		Males	10647	6220	53	0.85	278	4.47	217	3.49	5672	91.19
		Females	10417	1785	21	1.18	55	3.08	328	18.38	1381	77.37
4	308213-Dhaliabari (CT)	Persons	4383	2088	235	11.25	153	7.33	696	33.33	1004	48.08
		Males	2265	1401	165	11.78	93	6.64	363	25.91	780	55.67
		Females	2118	687	70	10.19	60	8.73	333	48.47	224	32.61
5	308325-Baneswar (CT)	Persons	4841	1687	120	7.11	241	14.29	98	5.81	1228	72.79
		Males	2534	1376	112	8.14	202	14.68	42	3.05	1020	74.13
		Females	2307	311	8	2.57	39	12.54	56	18.01	208	66.88
6	308326-Khagrabari (CT)	Persons	23122	8043	196	2.44	337	4.19	449	5.58	7061	87.79
		Males	11733	6627	144	2.17	273	4.12	254	3.83	5956	89.87
		Females	11389	1416	52	3.67	64	4.52	195	13.77	1105	78.04
7	308327-Baisguri (CT)	Persons	5021	1824	12	0.66	40	2.19	26	1.43	1746	95.72
		Males	2577	1461	10	0.68	18	1.23	16	1.10	1417	96.99
		Females	2444	363	2	0.55	22	6.06	10	2.75	329	90.63
8	308328-Chakchaka (CT)	Persons	8582	2894	88	3.04	262	9.05	67	2.32	2477	85.59
		Males	4426	2545	83	3.26	219	8.61	47	1.85	2196	86.29
		Females	4156	349	5	1.43	43	12.32	20	5.73	281	80.52
9	308329-Takagach (CT)	Persons	12418	4547	71	1.56	159	3.50	126	2.77	4191	92.17
		Males	6375	3637	61	1.68	147	4.04	44	1.21	3385	93.07
		Females	6043	910	10	1.10	12	1.32	82	9.01	806	88.57
10	308402-Kamat Phulbari (P) (CT)	Persons	5339	2185	58	2.65	167	7.64	355	16.25	1605	73.46
		Males	2743	1639	53	3.23	136	8.30	247	15.07	1203	73.40
		Females	2596	546	5	0.92	31	5.68	108	19.78	402	73.63
11	308456-Chhota Laukuthi (CT)	Persons	5480	1918	138	7.19	294	15.33	54	2.82	1432	74.66
		Males	2791	1639	135	8.24	246	15.01	30	1.83	1228	74.92
		Females	2689	279	3	1.08	48	17.20	24	8.60	204	73.12
12	308587-Bhangri Pratham Khanda (CT)	Persons	4379	1613	114	7.07	161	9.98	124	7.69	1214	75.26
		Males	2277	1373	110	8.01	146	10.63	55	4.01	1062	77.35
		Females	2102	240	4	1.67	15	6.25	69	28.75	152	63.33
13	801643-Haldibari (M)	Persons	14404	5151	170	3.30	195	3.79	78	1.51	4708	91.40
		Males	7306	4016	151	3.76	145	3.61	52	1.29	3668	91.33
		Females	7098	1135	19	1.67	50	4.41	26	2.29	1040	91.63
14	801644-Mekliganj (M)	Persons	9127	3214	276	8.59	499	15.53	51	1.59	2388	74.30
		Males	4664	2587	241	9.32	342	13.22	29	1.12	1975	76.34
		Females	4463	627	35	5.58	157	25.04	22	3.51	413	65.87
15	801645-Mathabhanga (M)	Persons	23890	8638	108	1.25	38	0.44	178	2.06	8314	96.25
		Males	12059	6928	78	1.13	25	0.36	127	1.83	6698	96.68
		Females	11831	1710	30	1.75	13	0.76	51	2.98	1616	94.50

16	801646-Koch Bihar (M)	Persons	77935	27399	247	0.90	227	0.83	532	1.94	26393	96.33
		Males	39014	21627	135	0.62	169	0.78	383	1.77	20940	96.82
		Females	38921	5772	112	1.94	58	1.00	149	2.58	5453	94.47
17	801647-Tufanganj (M)	Persons	20998	7514	80	1.06	46	0.61	598	7.96	6790	90.36
		Males	10684	6089	69	1.13	38	0.62	309	5.07	5673	93.17
		Females	10314	1425	11	0.77	8	0.56	289	20.28	1117	78.39
18	801648-Dinhata (M)	Persons	36124	12247	83	0.68	199	1.62	279	2.28	11686	95.42
		Males	18344	10346	60	0.58	165	1.59	192	1.86	9929	95.97
		Females	17780	1901	23	1.21	34	1.79	87	4.58	1757	92.43
District (Urban) : Koch Bihar (329)		Persons	289434	103260	2156	2.09	3588	3.47	4389	4.25	93127	90.19
		Males	146626	83007	1724	2.08	2826	3.40	2501	3.01	75956	91.51
		Females	142808	20253	432	2.13	762	3.76	1888	9.32	17171	84.78

This Table shows distribution of workers by sex in urban areas of the district, engaged in four major economic activities. For the urban part of the district, majority of the working population are engaged as Other workers (90.19 per cent), followed by Household industry workers (4.25 per cent), Agricultural labourers (3.47 per cent), and only 2.09 per cent are Cultivators. Gender wise analysis also reveals that highest proportion of male workers is engaged as Other workers (91.51 per cent) followed by a very small proportion of Agricultural labourers (3.40 per cent). For female workers also the same trend is observed. The percentage of female workers, engaged as Other workers is 84.78 followed by Household industry workers (9.32 per cent). Different categories of workers distributed in different towns shows the highest percentage of Other workers is found in Koch Bihar (M) (96.33 per cent). Among the 12 Census Towns and 6 Statutary Towns of the district, 4 urban units have recorded the engagement of more than 95 per cent of working force are as Other workers, which are Koch Bihar (M) (96.33), Mathabhanga (M) (96.25), Baisguri (CT) (95.72) and Dinhata (M) (95.42).

For Household industry workers, highest percentage is observed in Dhaliabari (CT) (33.33 per cent) and lowest in Nagar Changrabandha (CT) (1.19 per cent). In case of Agricultural labourers, Mekliganj (M)) registered the highest proportion (15.53 per cent) and Mathabhanga (M) with the lowest proportion (0.44 per cent). Under the Cultivators category, Dhaliabari (CT) (11.25 per cent) holds the top position and Baisguri (CT) returned the lowest position (0.66 per cent). Gender wise analysis shows that the highest percentage of male Cultivators is reported from Dhaliabari (CT) with 11.78 and the lowest is found in Dinhata (M) with 0.58. The highest and lowest percentage of female Cultivators is reported by Dhaliabari (CT) (10.19) and Kharimala Khagrabari (CT) (0.38) respectively. In case of Agricultural labourers, the highest percentage of male and female respectively registered in Chhota Laukuthi (CT) (15.01) and Mekliganj (M) (25.04) while for the same the lowest for male (0.36) and female (0.56) is found in Mathabhanga (M) and Tufanganj (M) respectively. The highest percentage of male Household industry workers are in Dhaliabari (CT) (25.91) and Nagar Changrabandha (CT) (0.88) occupy the lowest position for the same. For female Household industry workers Dhaliabari (CT) (48.47) holds the first position and Haldibari (M) (2.29) is in the lowest. In Other workers category, the highest percentage of male and female is observed in Baisguri (CT) with 96.99 and Mathabhanga (M) with 94.50 respectively. The lowest percentage for both male and female Other workers are found in Dhaliabari (CT) with 55.67 and 32.61 respectively.

Brief Analysis of Inset Tables based on Village Directory and Town Directory Data, 2011 (Inset Tables 36-45)

One of the important features of Indian Census is tabulation of village wise amenities data. Such information included in this volume is basically of non-Census in nature. Nevertheless, they have great importance in getting an in-depth view of the existing infrastructural facilities and status of availability of different amenities in the villages of the district and can be used as an important input in future development planning of the district.

Table 36 : Distribution of Villages according to Availability of different Amenities, 2011

Sl. No.	Name of CD Block	Number of inhabited villages	Type of Amenity available				
			Education*	Medical^	Drinking Water	Post Office #	Telephone **
1	2	3	4	5	6	7	8
1	0026-Haldibari	57	40 (70.18)	13 (22.81)	56 (98.25)	7 (12.28)	55 (96.49)
2	0027-Mekliganj	137	91 (66.42)	33 (24.09)	135 (98.54)	17 (12.41)	113 (82.48)
3	0028-Mathabhanga - I	101	96 (95.05)	45 (44.55)	98 (97.03)	23 (22.77)	81 (80.20)
4	0029-Mathabhanga - II	92	87 (94.57)	36 (39.13)	91 (98.91)	20 (21.74)	81 (88.04)
5	0030-Cooch Behar - I	142	129 (90.85)	92 (64.79)	142 (100.00)	30 (21.13)	141 (99.30)
6	0031-Cooch Behar - II	111	108 (97.30)	70 (63.06)	111 (100.00)	27 (24.32)	84 (75.68)
7	0032-Tufanganj - I	72	68 (94.44)	36 (50.00)	72 (100.00)	31 (43.06)	48 (66.67)
8	0033-Tufanganj - II	53	52 (98.11)	36 (67.92)	52 (98.11)	21 (39.62)	50 (94.34)
9	0034-Dinhata - I	128	119 (92.97)	107 (83.59)	128 (100.00)	39 (30.47)	124 (96.88)
10	0035-Dinhata - II	119	116 (97.48)	46 (38.66)	117 (98.32)	29 (24.37)	98 (82.35)
11	0036-Sitai	53	50 (94.34)	31 (58.49)	53 (100.00)	15 (28.30)	50 (94.34)
12	0037-Sitalkuchi	67	62 (92.54)	44 (65.67)	66 (98.51)	15 (22.39)	58 (86.57)
	Total :	1132	1018 (89.93)	589 (52.03)	1121 (99.03)	274 (24.20)	983 (86.84)

Sl. No.	Name of CD Block	Number of inhabited villages	Type of Amenity available (contd…)				
			Transport Communications $	Banks@	Agricultural Credit Societies	Approach by Pucca Road	Power Supply
1	2	3	9	10	11	12	13
1	0026-Haldibari	57	18 (31.58)	2 (3.51)	12 (21.05)	30 (52.63)	57 (100.00)
2	0027-Mekliganj	137	48 (35.04)	10 (7.30)	9 (6.57)	62 (45.26)	137 (100.00)
3	0028-Mathabhanga - I	101	23 (22.77)	6 (5.94)	16 (15.84)	43 (42.57)	101 (100.00)
4	0029-Mathabhanga - II	92	33 (35.87)	12 (13.04)	2 (2.17)	36 (39.13)	92 (100.00)
5	0030-Cooch Behar - I	142	76 (53.52)	10 (7.04)	16 (11.27)	93 (65.49)	142 (100.00)
6	0031-Cooch Behar - II	111	29 (26.13)	7 (6.31)	11 (9.91)	55 (49.55)	111 (100.00)
7	0032-Tufanganj - I	72	24 (33.33)	7 (9.72)	9 (12.50)	33 (45.83)	72 (100.00)
8	0033-Tufanganj - II	53	26 (49.06)	7 (13.21)	4 (7.55)	30 (56.60)	53 (100.00)
9	0034-Dinhata - I	128	36 (28.12)	5 (3.91)	11 (8.59)	60 (46.88)	128 (100.00)
10	0035-Dinhata - II	119	25 (21.01)	17 (14.29)	4 (3.36)	53 (44.54)	119 (100.00)
11	0036-Sitai	53	10 (18.87)	4 (7.55)	5 (9.43)	30 (56.60)	53 (100.00)
12	0037-Sitalkuchi	67	19 (28.36)	5 (7.46)	4 (5.97)	35 (52.24)	67 (100.00)
	Total	1132	367 (32.42)	92 (8.13)	103 (9.1)	560 (49.47)	1132 (100.00)

Note :

* Education includes all education facilities.
^ Medical includes all medical facilities.
# Post office includes post office, telegraph office and Post and telegraph office.
$ Transport communication includes bus service, rail facility and navigable waterways.
@ Bank includes Commercial Bank and Co-operative Bank.
** Telephone includes Telephone, PCO and Mobile.

Table 36 shows the C.D. Block wise availability of facilities of education, medical, drinking water, post office, telephone, transport communications, banks, agricultural

credit societies, approach by pucca road and power supply in respect of the villages of Koch Bihar district. It can be observed from the Table that out of 1,132 inhabited villages in the district, education and medical facilities are available in 89.93 per cent and 52.03 per cent villages. Drinking water is available in 99.03 per cent villages, post office in 24.20 per cent, telephone in 86.84 per cent and transport communication including Bus Service, Railway facility etc. are available in 32.42 per cent villages. Banking service is available in 8.13 per cent villages, agricultural credit societies in 9.1 per cent and approach by pucca road is available in 49.47 per cent villages. Remarkably, cent percent villages in Koch Bihar district have power supply facilities.

It is observed from the Table that among the C.D. Blocks, highest education facility is available in Tufanganj-II C.D. Block with 98.11per cent followed by Dinhata-II C.D. Block with 97.48 per cent. Lowest education facility percentage i.e. 66.42 per cent is observed in Mekliganj C.D. Block. The maximum availability of medical facility is observed in Dinhata-I C.D. Block (in 83.59 per cent villages) and least is observed at Haldibari C.D. Block at 22.81 per cent villages. Drinking water facility is available in the cent percent villages of 5 C.D. Blocks, namely, Dinhata-I, Cooch Behar-I, Cooch Behar-II, Sitai and Tufanganj-I C.D. Blocks. For rest of the C.D. Blocks this facility is available almost cent percent villages. Availability of post office facility in Koch Bihar district is ranging from 12.28per cent in Haldibari C.D. Block (lowest) to 43.06 per cent in Tufanganj-I C.D. Block (highest) showing a wide disparity. In case of telephone facility, Cooch Behar-I C.D. Block have the access of 99.3 per cent, whereas, Tufanganj-I C.D. Block recorded the least availability covering only 66.67 per cent villages. Transport communications network is maximum spread over the villages in Cooch Behar-I C.D. Block (in 53.52 per cent of villages) compared to the least percentage (18.87 per cent) in Sitai C.D. Block. The availability of banking facility is highest in Dinhata-II C. D. Block (14.29 per cent of 17 inhabited villages), and lowest in Haldibari C.D. Block (3.51 per cent of 2 inhabited villages). The highest percentage (21.05 per cent) for agricultural credit societies' service is available in Haldibari C.D. Block and the lowest for the same is recorded in Mathabhanga-II C.D. Block with 2.17 per cent. The proportion of villages connected by pucca road is highest in Cooch Behar-I C.D. Block at 65.49per cent and is lowest in Mathabhanga-II C.D. Block at 39.13 per cent. Noticeably, in case of power supply facility in Koch Bihar district, all the C.D. Blocks have the facility in cent percent of villages.

Table 37 : Number and Percentage of Rural population served by Different Amenities, 2011

Sl. No.	Name of CD Block	Total population of inhabited villages	Type of amenity available				
			Education*	Medical^	Drinking water	Post office #	Telephone **
1	2	3	4	5	6	7	8
1	0026-Haldibari	103969	100008 (96.19)	23468 (22.57)	103955 (99.99)	48515 (46.66)	103671 (99.71)
2	0027-Mekliganj	150767	132849 (88.12)	67014 (44.45)	149866 (99.40)	53706 (35.62)	132087 (87.61)
3	0028-Mathabhanga - I	218191	215487 (98.76)	129420 (59.32)	215658 (98.84)	75468 (34.59)	180125 (82.55)
4	0029-Mathabhanga - II	227397	225770 (99.28)	150056 (65.99)	224041 (98.52)	104787 (46.08)	203949 (89.69)
5	0030-Cooch Behar - I	293267	288961 (98.53)	220780 (75.28)	293267 (100.00)	112214 (38.26)	292434 (99.72)
6	0031-Cooch Behar - II	289917	288987 (99.68)	248275 (85.64)	289917 (100.00)	165353 (57.03)	255591 (88.16)
7	0032-Tufanganj - I	243256	241546 (99.30)	187452 (77.06)	243256 (100.00)	172623 (70.96)	202557 (83.27)
8	0033-Tufanganj - II	181246	180755 (99.73)	152597 (84.19)	180755 (99.73)	121966 (67.29)	176346 (97.30)
9	0034-Dinhata - I	281890	278888 (98.94)	265005 (94.01)	281890 (100.00)	148805 (52.79)	270573 (95.99)
10	0035-Dinhata - II	244066	241977 (99.14)	138913 (56.92)	243848 (99.91)	113605 (46.55)	191323 (78.39)
11	0036-Sitai	110333	109230 (99.00)	76491 (69.33)	110333 (100.00)	36780 (33.34)	102182 (92.61)
12	0037-Sitalkuchi	185353	182693 (98.56)	151677 (81.83)	184996 (99.81)	88747 (47.88)	168191 (90.74)
	Total :	2529652	2487151 (98.32)	1811148 (71.60)	2521782 (99.69)	1242569 (49.12)	2279029 (90.09)

Sl. No.	Name of CD Block	Total population of inhabited villages	Type of amenity available (contd...)				
			Transport communications $	Banks@	Agricultural credit societies	Approach by pucca road	Power supply
1	2	3	9	10	11	12	13
1	0026-Haldibari	103969	75864 (72.97)	34274 (32.97)	21384 (20.57)	76358 (73.44)	103969 (100.00)
2	0027-Mekliganj	150767	72595 (48.15)	32595 (21.62)	28722 (19.05)	103943 (68.94)	150767 (100.00)
3	0028-Mathabhanga - I	218191	80921 (37.09)	14103 (6.46)	50562 (23.17)	123673 (56.68)	218191 (100.00)
4	0029-Mathabhanga - II	227397	135171 (59.44)	43527 (19.14)	20900 (9.19)	129231 (56.83)	227397 (100.00)
5	0030-Cooch Behar - I	293267	194942 (66.47)	52500 (17.90)	76568 (26.11)	241120 (82.22)	293267 (100.00)
6	0031-Cooch Behar - II	289917	107219 (36.98)	63299 (21.83)	80065 (27.62)	203448 (70.17)	289917 (100.00)
7	0032-Tufanganj - I	243256	134280 (55.20)	79139 (32.53)	64806 (26.64)	181298 (74.53)	243256 (100.00)
8	0033-Tufanganj - II	181246	126538 (69.82)	57553 (31.75)	28443 (15.69)	127171 (70.16)	181246 (100.00)
9	0034-Dinhata - I	281890	121528 (43.11)	24917 (8.84)	44869 (15.92)	187559 (66.54)	281890 (100.00)
10	0035-Dinhata - II	244066	77433 (31.73)	53953 (22.11)	13782 (5.65)	133589 (54.73)	244066 (100.00)
11	0036-Sitai	110333	26813 (24.30)	3871 (3.51)	24200 (21.93)	75064 (68.03)	110333 (100.00)
12	0037-Sitalkuchi	185353	88359 (47.67)	54464 (29.38)	44028 (23.75)	133971 (72.28)	185353 (100.00)
	Total :	2529652	1241663 (49.08)	514195 (20.33)	498329 (19.70)	1716425 (67.85)	2529652 (100.00)

Note :

* Education includes all education facilities.
^ Medical includes all medical facilities.
# Post office includes post office, telegraph office and Post and telegraph office.
$ Transport communication includes bus service, rail facility and navigable waterways.
@ Bank includes Commercial Bank and Co-operative Bank.
** Telephone includes Telephone, PCO and Mobile.

Table 37 shows the C.D. Block wise availability of facilities of education, medical, drinking water, post office, telephone, transport communications, banks, agricultural credit societies, approach by pucca road and power supply among the rural population. The facility for education within the village is available to 24,87,151 persons in Koch Bihar district, i.e. 98.32 per cent of the total rural population. Medical facility is available to 18,11,148 (71.6 per cent) of population and access to drinking water within village is available to 25,21,782 i.e. 99.69 per cent population. Post office is accessible within the village by 49.12 per cent of rural inhabitant of the district, telephone facility is accessible to 90.09 per cent population. Transport communication is available to 49.08 per cent. Banking facility is available to 20.33 per cent persons, agricultural credit societies' service is available to 19.7 per cent, approach by pucca road is available to 67.85 per cent. Power supply is served to cent percent rural population of Koch Bihar district.

C.D. Block wise data shows that variation in availability of education facility within the villages ranging from 99.73 per cent population in Tufanganj-II C.D. Block followed by Cooch Behar-II C.D. Block with 99.68 per cent and the lowest is recorded in Mekliganj C.D. Block with only 88.12 per cent. Medical facility accessibility ranges from 94.01 per cent (Dinhata-I C.D. Block) to 22.57 per cent (Haldibari C.D. Block) showing a wide disparity. Availability of drinking water facility is ranging from cent per cent (in Dinhata-I C.D. Block, Cooch Behar-II C.D. Block, Tufanganj-I C.D. Block, Cooch Behar-I C.D. Block and Sitai C.D. Block) to 98.52 per cent (Mathabhanga-II C.D. Block). Range of availability of post office facility shows a wide disparity from 70.96 per cent (in Tufanganj-I C.D. Block) to 33.34 per cent (in Sitai C.D. Block). In case of telephone facility, the highest is recorded in Cooch Behar-I C.D. Block at 99.72 per cent and the lowest (78.39 per cent) is seen in Dinhata-II C.D. Block. Transport communications facility is ranging from 72.97 per cent (Haldibari C.D. Block) to 24.3 per cent (Sitai C.D. Block). Banking service is available highest at Haldibari C.D. Block (32.97 per cent) and lowest at Sitai C.D. Block (3.51 per cent). Wide disparity in agricultural credit society services is also observed among the C. D. Blocks in the district ranging from 27.62 per cent (Cooch Behar-II C.D. Block) to only 5.65 per cent (Dinhata-II C.D. Block). In case of approach by pucca road services, the maximum availability is recorded at 82.22 per cent in Cooch Behar-I C.D. Block and the minimum is at 54.73 per cent in Dinhata-II C.D. Block. In case of power supply facility, the status of availability is best and it is available to the cent percent rural inhabitants of the district across all the C.D. Blocks.

Table 38 : Distribution of Villages not having certain Amenities, arranged by Distance Ranges from the Places where these are Available, 2011

Village not having the amenity of	Distance range of place from the villages where the amenity is available: Less than 5 kilometres	5-10 kilometres	10+ kilometres	Total (Col. 2-4)
1	2	3	4	5
1. Education :				
(a) Primary School	107	9	1	117
(b) Middle School	620	126	23	769
(c) Degree College	311	261	554	1126
2. Medical :				
(a) Hospital	497	257	360	1114
(b) PHC	387	457	228	1072
3. Post Office :	719	126	13	858
4. Telephone	76	65	8	149
5. Bus Service	569	278	13	860
6. Bank :				
(a) Commercial Bank	452	356	248	1056
(b) Co-operative Bank	266	313	525	1104
7. Agricultural Credit Societies	0	78	951	1029

Degree College includes Art, Engineering and Medicine
Hospital includes Allopathic & Alternative Medicine
Post Office includes post office, telegraph office and post & telegraph office
Telephone includes Telephone, PCO and mobiles
Bus includes private and public

Table 38 depicts the distribution of villages depending upon non-availability certain amenities, showing the distance range from the nearest place where the amenities are available. There are 117 villages where Primary School is not available in the district. There are 107 villages having Primary School facility within 5 kilometers distance, 9 villages have this facility within 5-10 kilometers but for one village it is more than 10 kilometers. In case of middle school facility, there are 769 villages not having middle school out of which the majority (620 villages) has this facility within 5 kilometers. Out of 1,126 villages not having degree colleges, 311 villages can avail the degree college facility within 5 kilometers distance but for 554 villages the nearest degree college is more than 10 kilometers away. Under the category of availability of medical facilities in the district, there are 1,114 villages not having access to a hospital within the village, out of which 497 villages can avail this facility within 5 kilometers, residents of 257 villages have to travel 5-10 kilometers and 360 villages have to travel more than 10 kilometers to avail this facility.

Out of 1,072 villages which have no primary health center facility itself, residents of 387 villages have to travel upto 5 kilometers to avail this facility as reported, for 457 villages for availing this facility they have to go 5-10 kilometers and for rest 228 villages, they have to move beyond 10 kilometers to get access to the primary health center facility. There are 858 villages in the district which have no post office facility itself. Out of these, majority of villages (719) can avail this facility within 5 kilometers. In case of telephone facility out of 149 villages where no telephone facility is available, residents can have access to this facility within 5 kilometers for 76 villages. Out of total villages of Koch Bihar district there are 860 villages where no bus service is available. It has been observed from the above Table that out of 860, inhabitants of 569 villages can avail the bus service within 5 kilometers and 278 villages can avail the service within a distance of 5 to 10 kilometers from their respective villages.

So far as the availability of banking service is concerned, penetration is still low in Koch Bihar district. Remarkably, the coverage of commercial banks is higher than that of the co-operative banks. As a whole 1,056 village does not have the facility of commercial banking service and less than half of these villages (452) can avail this facility within 5 kilometers distance, followed by 356 villages within a distance of 5-10 kilometers. In case of co-operative banking service, 1,104 villages of the district have no co-operative banking

service and out of these, only 266 villages can avail this facility within 5 kilometers and the majority (525) villages have to go beyond 10 kilometers to avail this facility. For agricultural credit societies, 1,029 villages do not have this facility, 78 villages have such facility beyond the reach of 5 kilometers and 951 villages have to travel beyond 10 kilometers to avail this facility.

Table 39 : Distribution of Villages according to the Distance from the Nearest Statutory Town and Availability of Different Amenities, 2011

Distance Range from the nearest Statutory Town (in kilometers)	Number/ Percentage	Number of Inhabited Villages in each range	Type of amenity available							
			Education*	Medical^	Post Office #	Telephone **	Transport Communications $	Banks @	Agricultural Credit Societies	Approach by Pucca Road
1	2	3	4	5	6	7	8	9	10	11
Less than 5	Number	47	37	20	7	44	19	0	11	25
	Percentage		78.72	42.55	14.89	93.62	40.43	0	23.40	53.19
5 - 15	Number	651	587	375	172	553	212	51	61	319
	Percentage		90.17	57.60	26.42	84.95	32.57	7.83	9.37	49.00
16- 50	Number	412	377	183	89	365	127	39	29	205
	Percentage		91.5	44.42	21.60	88.59	30.83	9.47	7.04	49.76
51+	Number	14	13	7	4	13	5	1	1	7
	Percentage		92.86	50.00	28.57	92.86	35.71	7.14	7.14	50.00
Unspecified	Number	8	4	4	2	8	4	1	1	4
	Percentage		50.00	50.00	25.00	100.00	50.00	12.50	12.50	50.00
Total :	Number	1132	1018	589	274	983	367	92	103	560
	Percentage		89.93	52.03	24.20	86.84	32.42	8.13	9.10	49.47

Note :

* Education includes all education facilities.

^ Medical includes all medical facilities.

\# Post office includes post office, telegraph office and Post and telegraph office.

$ Transport communication includes bus service, railway facility and navigable waterways.

@ Bank includes Commercial Bank and Co-operative Bank.

** Telephone includes Telephone, PCO and Mobile.

This Table analyses the distribution of villages according to the distance from the nearest Statutory Towns and availability of eight different amenities (education, medical, post office, telephone, transport communications, banks, agricultural credit societies and approach by pucca road). In other words, the inhabited villages which have the access to a particular amenity is arranged as per the distance from the nearest Statutory Town. Out of the 1132 villages in the district Koch Bihar, 1,018 villages which have access to education within the villages and 37 villages lie within a range of less than 5 kilometers to the nearest Statutory Town, 587 lie within 5-15 kilometers of nearest Statutory Town, 377 lie within 16-50 kilometers distance and 13 villages lie beyond 51 kilometers from the nearest Statutory Town.

Out of 589 villages having the medical facility, 375 villages are at the distance of 5-15 kilometers and 183 villages within 16-50 kilometers from the nearest Statutory Town. 7 villages with medical facility are located beyond 51 kilometers and only 20 villages are within the distance of 5 kilometers from the nearest Statutory Town.

In case post office, telephone and transport communications facilities, 274, 983 and 367 villages have the facility within their jurisdiction respectively. The highest number of villages with a post office (172) is located within 5-15 kilometers from nearest Statutory Town followed by 89 villages in the distance range 16-50 kilometers. 553 and 365 villages with telephone service are located within a distance of 5-15 kilometers and 16-50 kilometers respectively from the nearest Statutory Town.

Similarly, 212 villages with transport communications lie within the distance of 5-15 kilometers from the nearest Statutory Town followed by 127 villages at the distance range of 16-50 kilometers. It is still disappointing to reveal that only 92 villages in the district have banking facility within the village out of which no villages lie within the vicinity of the Statutory Town at the distance of less than 5 kilometers, 51 villages are located at the distance of 5-15 kilometers and 39 villages are located at the distance of 16-

50 kilometers. Out of 103 villages with agricultural credit societies, 61 villages are at the distance range of 5-15 kilometers from the nearest Statutory Town and 29 are within the range of 16-50 kilometers. Only 11 villages are located within 5 kilometers distance. There are 560 villages in the district which have access of approach by pucca road, out of which highest number of villages, i.e. 319 lie within 5-15 kilometers from the nearest Statutory Town followed by 205 villages falling under the distance range of 16-50 kilometers.

Table 40 : Distribution of Villages according to Population Range and Amenities Available, 2011

Population range	Number/ Percentage	Number of inhabited villages in each range	Type of amenity available									
			Education*	Medical^	Drinking water	Post office #	Telephone **	Transport communications $	Banks@	Agricultural Credit Societies	Approach by pucca road	Power supply
1	2	3	4	5	6	7	8	9	10	11	12	13
1-499	Number	246	159	58	240	8	212	42	3	7	70	246
	Percentage		64.63	23.58	97.56	3.25	86.18	17.07	1.22	2.85	28.46	100
500-999	Number	206	187	81	202	20	166	49	9	6	75	206
	Percentage		90.78	39.32	98.06	9.71	80.58	23.79	4.37	2.91	36.41	100
1000-1999	Number	263	256	139	263	49	230	76	15	16	127	263
	Percentage		97.34	52.85	100	18.63	87.45	28.9	5.7	6.08	48.29	100
2000-4999	Number	305	305	212	304	107	273	125	31	37	199	305
	Percentage		100	69.51	99.67	35.08	89.51	40.98	10.16	12.13	65.25	100
5000-9999	Number	89	89	80	89	72	79	59	24	26	68	89
	Percentage		100	89.89	100	80.9	88.76	66.29	26.97	29.21	76.4	100
10000+	Number	23	23	19	23	18	23	16	10	11	21	23
	Percentage		100	82.61	100	78.26	100	69.57	43.48	47.83	91.3	100
District Total :	Number	1132	1019	589	1121	274	983	367	92	103	560	1132
	Percentage		90.02	52.03	99.03	24.2	86.84	32.42	8.13	9.1	49.47	100

Note :

* Education includes all education facilities.

^ Medical includes all medical facilities.

Post office includes post office, telegraph office and Post and telegraph office.

$ Transport communication includes bus service, railway facility and navigable waterways.

@ Bank includes Commercial Bank and Co-operative Bank.

** Telephone includes Telephone, PCO and Mobile.

This Table analyses the distribution of villages according to population range and availability of ten different amenities (education, medical, drinking water, post office, telephone, transport communications, banks, agricultural credit societies, approach by pucca road and power supply). In short, depicts the availability of amenities for different population size classes of villages. Barring few exceptions, as a general trend of the district it can be seen that there is a higher percentage of availability of different amenities as the population range of the village increases. All villages with population of 2,000 or more have educational facilities within the village.

For medical amenity, it is declined by 7.28 per cent from population range of 5000-9999 to population range of 10000 and above. In drinking water amenity, it merely declines from population range of 1000-1999 to population range of 2000-4999. Similarly in case of post office, the percentage decline from 80.9 in 5000-9999 population range to 78.20 in 10000 and above. For telephone availability, it decreases to 80.58 per cent in the population range of 500-999 from 86.18 per cent in the population range of 1-499 and again in population range of 2000-4999 to the population range of 5000-9999 by 0.75 per cent.

Table 41 : Distribution of Villages according to Land Use, 2011

Sl. No.	Name of C.D. Block	Number of inhabited villages	Total area (in Hectares)	Percentage of cultivable area to total area	Percentage of irrigated area to total cultivable area
1	2	3	4	5	6
1	0026-Haldibari	57	15088.59	79.21	30.73
2	0027-Mekliganj	137	28122.37	72.59	11.52
3	0028-Mathabhanga - I	101	31703.65	71.52	23.89
4	0029-Mathabhanga - II	92	30924.07	59.66	14.88

5	0030-Cooch Behar - I	142	34845.66	78.22	9.84
6	0031-Cooch Behar - II	111	36810.96	76.97	8.41
7	0032-Tufanganj - I	72	31446.88	76.76	28.72
8	0033-Tufanganj - II	53	26500.75	69.03	18.42
9	0034-Dinhata - I	128	27795.61	79.93	14.67
10	0035-Dinhata - II	119	24698.36	76.16	19.61
11	0036-Sitai	53	16081.96	79.61	15.30
12	0037-Sitalkuchi	67	26190.19	77.51	13.03
	Total :	1132	330209.05	74.39	16.73

Note : Cultivable area = irrigated area + unirrigated area

The above Table shows that there are 1132 inhabited villages in district Koch Bihar, spread over twelve C.D. Blocks with a total area of 3,30,209.05 hectares. It is seen that 74.39 per cent of the land area under inhabited villages is available for cultivation. Irrigation is considered as an important factor for cultivation. As per the Table, only 16.73 per cent of the cultivable land is under irrigation. In respect of total area under the inhabited villages, the largest is the Cooch Behar-II C.D. Block with 36,810.96 hectares and 76.97 per cent land of this C.D. Block is considered as cultivable but percentage of irrigated area to total cultivable area is only 8.41 per cent which is the lowest proportion of irrigated area to the total cultivable area. The highest percentage of cultivable area (79.93 per cent) is in Dinhata-I C.D. Block, followed by Sitai C.D. Block with 79.61 per cent. Although Haldibari C.D. Block has the lowest spread with 15,088.59 hectares, the proportion of irrigated area to the total cultivable land is highest in Haldibari C.D. Block with 30.73 per cent. 7 C.D. Blocks, namely, Sitai C.D. Block (15.30 per cent), Mathabhanga-II C.D. Block (14.88 per cent), Dinhata-I C.D. Block (14.67 per cent), Sitalkuchi C.D. Block (13.03 per cent), Mekliganj C.D. Block (11.52 per cent), Cooch Behar-I C.D. Block (9.84 per cent) and Cooch Behar-II C.D. Block (8.41 per cent) have recorded proportion of irrigated area less than the district average of 16.73 per cent.

Table 42 : Schools/Colleges per 10,000 population in Towns, 2011

Sl. No.	Name of the Town	Type of educational institution (approx. numbers)				
		Primary	Middle	Secondary/ Matriculation	Senior Secondary	College*
1	2	3	4	5	6	7
1	307872-Nagar Changrabandha (CT)	4	2	2	2	0
2	308211-Kharimala Khagrabari (CT)	4	4	4	4	0
3	308212-Guriahati (CT)	9	1	1	0	0
4	308213-Dhaliabari (CT)	2	2	2	2	0
5	308325-Baneswar (CT)	4	8	2	2	0
6	308326-Khagrabari (CT)	6	1	1	1	0
7	308327-Baisguri (CT)	4	4	2	2	0
8	308328-Chakchaka (CT)	7	1	1	0	0
9	308329-Takagach (CT)	5	0	0	0	0
10	308402-Kamat Phulbari (P) (CT)	4	4	2	2	0
11	308456-Chhota Laukuthi (CT)	4	5	2	2	0
12	308587-Bhangri Pratham Khanda (CT)	7	0	0	0	0
13	801643-Haldibari (M)	8	1	1	1	0
14	801644-Mekliganj (M)	11	2	2	2	0
15	801645-Mathabhanga (M)	8	3	3	1	0
16	801646-Koch Bihar (M)	2	2	2	1	1
17	801647-Tufanganj (M)	12	2	2	2	0
18	801648-Dinhata (M)	9	0	1	1	0
	District : Koch Bihar (329)	6	2	2	1	0

Note : * College includes Arts/ Science/ Commerce College (Degree Level and above)

Table 42 presents the total number of educational institutions in the category of Primary, Middle, Secondary, Senior Secondary Schools and Colleges available for every 10,000 population in the urban areas of Koch Bihar district. The number of educational institutions in each town given in the Table is estimated per 10,000 population in each Census Town and Municipality.

As per the Table, per 10,000 population of district Koch Bihar there are 6 Primary Schools, 2 Middle level, 2 Secondary level and 1 Senior Secondary School available for education. Among Municipalities, highest number of Primary Schools is at Tufanganj Municipality (12 per 10,000 population), followed by Mekhliganj Municipality (11 per 10,000 population). Among Census Towns, Guriahati (CT) has the highest concentration (9) of Primary Schools. In the category of Middle Schools, the highest availability per 10,000 population is 8 in Baneswar (CT) followed by Chhota Laukuthi (CT) with 5. The highest number of Secondary/Matriculation Schools for every 10,000 population has been reported with 4 Schools at Kharimala Khagrabari (CT) followed by Mathabhanga (M) with 3 per 10,000 population. The highest number of Colleges available per 10,000 population in the urban areas of the district has been reported as 1 from Koch Bihar (M) but for the remaining urban areas as well as the district as a whole the ratio is recorded as zero (0).

Table 43 : Number of Beds in Medical Institutions in Towns, 2011

Sl. No.	Name of the Town	Number of beds in medical institutions per 10,000 population (approx. numbers)
1	2	3
1	307872-Nagar Changrabandha (CT)	0
2	308211-Kharimala Khagrabari (CT)	0
3	308212-Guriahati (CT)	0
4	308213-Dhaliabari (CT)	0
5	308325-Baneswar (CT)	0
6	308326-Khagrabari (CT)	22
7	308327-Baisguri (CT)	20
8	308328-Chakchaka (CT)	0
9	308329-Takagach (CT)	0
10	308402-Kamat Phulbari (P) (CT)	0
11	308456-Chhota Laukuthi (CT)	0
12	308587-Bhangri Pratham Khanda (CT)	0
13	801643-Haldibari (M)	21
14	801644-Mekliganj (M)	131
15	801645-Mathabhanga (M)	50
16	801646-Koch Bihar (M)	77
17	801647-Tufanganj (M)	60
18	801648-Dinhata (M)	50
	District : Koch Bihar (329)	43

The above Table shows the number of beds available in the medical institutions located in the towns under Koch Bihar district. The urban area of Koch Bihar district consists of twelve Census Towns and six Municipalities. The Table also shows that, out of eighteen urban units, in ten units the number of beds available in the medical institutions per 10,000 population is 0. The highest number of 131 beds in medical institutions available per 10,000 population is reported in Mekliganj Municipality followed by Koch Bihar Municipality with 77 beds per 10,000 population. Tufanganj Municipality has recorded 60 medical beds and both the Mathabhanga Municipality and Dinhata Municipality have 50 medical beds each for 10,000 population. Khagrabari (CT) and Baisguri (CT) also reported 22 and 20 number of beds available respectively for every 10,000 population in the district Koch Bihar.

Table 44 : Proportion of Slum population in Towns, 2011

Sl. No.	Name of the Town having Slum	Total population	Slum population	Percentage of Slum population to Total Population
1	2	3	4	5
1	801643-Haldibari (M)	14404	8335	57.87
2	801644-Mekliganj (M)	9127	3919	42.94
3	801648-Dinhata (M)	36124	15470	42.82
	Total :	59655	27724	46.47

The above Table depicts the total population, slum population and percentage of slum population to total population in the towns which have reposted of having slum population in Koch Bihar district. Out of the 6 Statutory Towns of Koch Bihar district, 3 Statutory Towns have reported of having Slum areas, which are Haldibari Municipality, Mekliganj Municipality and Dinhata Municipality. In the three Municipalities as a whole, 46.47 per cent population reside in slum areas and out of these, Haldibari Municipality has the highest proportion (57.87 per cent) of slum population followed by Mekliganj Municipality (42.94 per cent) and Dinhata Municipality with 42.82 per cent. In absolute figures, the highest number of slum dwellers reside in Dinhata Municipality (15,470) and lowest is in Mekliganj Municipality (3,919).

Table 45 : Most important Commodity Manufactured in Towns, 2011

Sl. No.	Name of the Town	Name of three most important commodities manufactured
1	2	3
1	307872-Nagar Changrabandha (CT)	---
2	308211-Kharimala Khagrabari (CT)	Handloom, Bidi
3	308212-Guriahati (CT)	Jute, Handloom, Bidi
4	308213-Dhaliabari (CT)	Shitalpati, Paddy, Jute
5	308325-Baneswar (CT)	---
6	308326-Khagrabari (CT)	Rice, Fodder, Atta
7	308327-Baisguri (CT)	---
8	308328-Chakchaka (CT)	---
9	308329-Takagach (CT)	---
10	308402-Kamat Phulbari (P) (CT)	Handloom
11	308456-Chhota Laukuthi (CT)	---
12	308587-Bhangri Pratham Khanda (CT)	Bamboo Craft, Chewing Tobacco
13	801643-Haldibari (M)	Paddy, Jute, Tomato
14	801644-Mekliganj (M)	Jute, Tobacco, Mekhla
15	801645-Mathabhanga (M)	Soap, Soabin, Dal
16	801646-Koch Bihar (M)	---
17	801647-Tufanganj (M)	Mustard Oil, Biri, Bamboo
18	801648-Dinhata (M)	---

Table 45 above shows the most important commodities manufactured in towns of Koch Bihar district. It could be seen from the Table that Handloom is produced in Kharimala Khagrabari (CT). In Guriahati (CT), the most important commodities manufactured are Jute, Handloom and Bidi. Tobacco is produced in Bhangri Pratham Khanda (CT) and Mekliganj Municipality. Bidi is manufactured in Kharimala Khagrabari (CT), Guriahati (CT) and Tufanganj (M). Bamboo Craft are manufactured in Bhangri Pratham Khanda (CT) and Tufanganj Municipality. Shitalpati is made from cane in Dhaliabari (CT) and Soap, Soabin and Dal are the important commodities manufactured in Mathabhanga Municipality.

Major Social and Cultural Activities
Places of Religious, Historical or Archaeological Interest
Major Characteristics and Contribution of the District

Major Social and Cultural Activities of the District like Festivals and Fairs

Innumerable fairs, festivals and socio-cultural events are held throughout the year in the district having wide admixture of religion, community and culture. The followers of the main faiths and some tribal groups observe their own religious festivals whereas they intermingle in certain *melas* (fairs) and ceremonies. Brief notes on the major festivals and *melas* of the district are given below :

(a) Festivals Celebrated throughout the State :

West Bengal celebrates many *pujas* (worship) and festivals. The Bengali proverb *"Baro Mase Tero Parbon"* (thirteen festivals in twelve months) indicates the abundant of festivity in the State. We are trying to go across the State Level common festivals in brief that are celebrated with great grandeur all over West Bengal with great enthusiasm. Please note that this State is a perfect example of communal harmony that is reflected in all the festivals. Peoples of different religion, caste and creed use to celebrate and participate in all the festivals together.

Durga *Puja* : Durga *puja* or *Sharadotsav* is undoubtedly the main festival of West Bengal. The dates of Durga *puja* celebrations are set according to the traditional Hindu calendar and the fortnight corresponding to the festival is called *Devi Paksha* (fortnight of the Goddess). Durga *puja* festival marks the victory of Goddess Durga over the evil buffalo demon Mahishasura. Thus, Durga *puja* festival epitomizes the victory of Good over Evil. The prominence of Durga *puja* increased gradually during the British Raj in Bengal and erstwhile Assam. After the Hindu reformists identified Durga with India, she became an icon for the Indian Independence Movement. In the first quarter of the 20th century, the tradition of *Baroyari* (community) *puja* was popularized due to this. After independence, Durga *puja* became one of the largest celebrated festivals in the whole world. It is also the largest open Air Art Exhibition in the World. Durga *puja* is also called *Akalbodhan* (untimely awakening of Durga), *Sharadiya Pujo* (autumnal worship), *Sharodotsab* (festival of autumn), *Maha Pujo* (grand *puja*), *Maayer Pujo* (worship of the Mother) or merely as *puja* or *pujo*.

Kali *Puja* : Kali *puja* is also known as *Shyama puja* or *Mahanisha puja*, is a festival dedicated to the Hindu Goddess Kali, celebrated on the new moon day of the Hindu calendar month of *Kartik* (mid-October to mid-November) especially in Bengal, Odisha, Bihar and Assam. While the Bengalis, Odias and Assamese adore Goddess Kali on this day, the rest of India worships Goddess Lakshmi on Diwali. In north India 'Deepavali' or the festival of lights is celebrated to commemorate the home coming of Lord Rama to Ayodhya after fourteen years of exile as per the epic Ramayana. Decoration with lights and cracking the crackers are part of the observation.

Saraswati *Puja* or *Vasant Panchami* : Goddess Saraswati is referred as the Goddess of learning and music. It is a festival that signifies the beginning of *Vasant Ritu* (spring season). This *puja* is celebrated on the fifth day of the bright fortnight of the lunar month of Bengali calendar month of *Magh* (mid-January to mid-February). A white swan on which the Goddess sits symbolizes *Satwa Guna* (purity and discrimination). This *puja* is celebrated in all educational institutions, music schools and even in localities throughout the State.

***Dol Yatra* or The Festival of Colours :** The festival of *Dol Yatra* is celebrated with pomp and dignity in the State of West Bengal. While it is known as *Dol Yatra* in West Bengal, rest of India celebrates it as *Holi*. It is the last festival of Bengali Calendar Year. It celebrates the legend of Radha and Krishna which says that Lord Krishna expressed his love to her beloved Radha on this day. People celebrate this festival playing with coloured water and colour powder called *abeer*. *Dol Purnima* (full moon day) becomes all the more significant for Bengalis, because this is also the birthday of the great Bhakti cult movement leader *Shree* Chaitanya Mahaprabhu (1485–1533).

***Ratha Yatra* or The Chariot Journey Festival :** *Ratha Yatra* is a festival that involves moving of deities Jagannath, Balabhadra and Subhadra on a *ratha* (chariot) to their *Mausima Deula* (aunt's place). The festival originated in Puri, Odisha. The *Ratha Yatra* of Mahesh at Sreerampore in the Hugli district of West Bengal is the third oldest *ratha* festival in India and oldest in Bengal, having been celebrated since 1755. *Ratha Yatra* of Guptipara in Hugli district and of Mahishadal in Purba Medinipur district also has all India fame. Though mainly a *Vaishnava* festival, still it is celebrated by all communities. Small children are seen to pull small *rathas* around the streets accompanied by their parents. Many local *rathas* are also been pulled in this occasion throughout the State.

***Raksha Bandhan* :** It is a Hindu festival that celebrates the love and duty between brothers and sisters where sisters tie a *rakhi* (sacred thread) on her brother's wrist. This symbolizes the sister's love and prayers for her brother's well-being, and the brother's lifelong vow to protect her. The festival falls on the full moon day *(Shravan Poornima)* of the Bengali calendar month of *Shravan* (mid-July to mid-August). Many myths and historic legends are linked to it. For example, the Rajput queens practiced the custom of sending *rakhi* threads to neighbouring rulers as token of brotherhood.

In West Bengal, the great poet Rabindranath Tagore invoked *Rakhi* as concepts to inspire love, respect and a vow of mutual protection between Hindus and Muslims during India's colonial era. In 1905, Bengal was divided by the British Empire on the basis of religion. Tagore arranged a ceremony to celebrate *Raksha Bandhan* to strengthen the bond of love and togetherness between Hindus and Muslims of Bengal, and urge them to together protest the British Empire which proved to be very successful. Even today in West Bengal, his tradition continues as people tie *Rakhis* to their neighbours and close friends.

***Eid ul-Fitr* or Festival of breaking the Fast :** This is an important religious festival of the peoples belonging to Islam faith. It marks the end of *Ramadan*, the Islamic holy month of *sawm* (fasting). The religious *Eid* is a single day during which Muslims are not permitted to fast. The holiday celebrates the conclusion of the 29 or 30 days of dawn-to-sunset fasting during the entire month of *Ramadan*. The day of *Eid*, therefore, falls on the first day of the next Islamic calendar month of *Shawwal*. The date for the start of any lunar *Hijri* month varies based on the observation of new moon by local religious authorities, so the exact day of celebration varies by locality. However, in most countries, it is generally celebrated on the same day as Saudi Arabia. Throughout the State, mass prayers *(namaz)* are organized. It is a day of joyful get together.

***Muharram* :** It is the first month of the Islamic calendar and is one of the four sacred months of the year. Since the Islamic calendar is a lunar calendar, *Muharram* moves from year to year when compared with the Gregorian calendar. It is the second holiest month following Ramadan. The word Muharram means forbidden and is derived from the word *harām*, meaning sinful. This is practically a mourning festival to observe the death of two brothers Hassan and Hussain – two grandsons of the Prophet Muhammed in the battle of Karbala. Tajiyas that symbolized the memorial tombs of the two brothers are taken out in procession and the devotees use to chant the name of Hassan and Hussain throughout.

Christmas : Also referred as Christmas Day, is an annual festival commemorating the birth of Jesus Christ, observed on December 25 as a religious and cultural celebration among billions of people around the world as well as West Bengal. On this day people exchange gifts, sweet and cakes amongst them. Many fairs are organized throughout the State and people use to gather there in numbers. Children are very fond of this festivals and Santa Claus is perhaps the most lovable character to them from whom they expect gifts packed in colourful papers. The chilling winter season practically extends this Christmas festivals up to English New Year i.e. January 1.

Good Friday : It is a Christian religious occasion commemorating the crucifixion of Jesus Christ at Calvary. Calvary, also Golgotha, was, according to the Gospels, a site

immediately outside Jerusalem's walls where Jesus was crucified. It is also known as Holy Friday, Great Friday, Black Friday or Easter Friday.

Guru Nanak's Birthday : Guru Nanak Sahib, the founder of Sikhism, was born on 15th April, 1469 at Rai-Bhoi-di Talwandi in the present district of Shekhupura (Pakistan), now Nanakana Sahib. The Birthday of Guru Nanak Sahib falls on *Kartik Puranmashi* i.e. full moon day of the month *Kartik* (usually November). On this day the followers of Sikhism use to visit the *Gurdwara* (shrine) and pay homage to him. This occasion is celebrated all over the State every year with great devotion and enthusiasm.

Buddha *Purnima* : Also referred as Buddha *Jayanti*, the birth anniversary of the Lord Gautam Buddha is the most important festival of the Buddhists and is celebrated with great enthusiasm. This festival falls on full moon day in the month of April. It was on this same day that Buddha got enlightenment and also attained *Nirvana* (salvation). The Buddhists consider the day to be more auspicious than any other day of the year. It is also believed that Yashodara, Gautam's wife, his charioteer Channa and even his horse Kantaka were born on the same day.

Mahavir *Jayanti* : The followers of Jainism observes the birthday of Lord Mahāvīra on this date. Lord Mahāvīra (599 BCE–527 BCE), also known as Vardhaman, was the twenty-fourth and last *tirthankara* (holy person) of Jainism of present *Avasarpani* era (half time cycle as per Jain cosmology). Lord Mahāvīra was given the title Jīnā, or "Conqueror" (conqueror of inner enemies such as attachment, pride and greed), which subsequently became synonymous with *tirthankara*. Although there is reasonable evidence to believe that Parsva, predecessor of Mahāvīra was a historical figure, still Mahavira is sometimes referred as the founder of Jainism. Colourful processions are taken out by the followers of Mahavir on this day which is well attended by people of all caste, creed and religion. The date of Lord Mahavir's birthday is decided according to the Jain calendar *Vira Nirvana Samvat*.

(b) District Level Festivals and Fairs of Koch Bihar District :

District Koch Bihar celebrates numerous festivals and fairs throughout the year. As majority of the population of Koch Bihar are followers of Hinduism (74 per cent) and Islam (25.5 per cent), almost all popular festivals of these two major religions are celebrated with pomp and galore in this district. In addition to these many ancient social and cultural festivals arisen out of local beliefs and faiths are also celebrated in this district. There are also some occasions which are not associated with any religious practice. Generally, most of the religious festivals of the district have associated Fairs (called *Mela* in Bengali) and single day events quite often extent with fairs and festivities spanning upto ten days. Various social and cultural gathering, exchange of human affection takes place, friends and family from distance places come together to celebrate. In the following paragraphs, glimpses of some important Socio-Cultural festivals and fairs of district Koch Bihar are depicted.

Festivals of Hinduism : Brahminic Hinduism with a combination of some ancient rites and rituals are followed by the Hindu population of Koch Bihar district. Gods and Goddesses from Shaktism and Vaishnavism – the two major sects of Hinduism are worshipped with utmost devotion, beside the worship of sectarian deities like Devi Manasa/Bishahari, Balaram, Boro Thakur and Bura Thakurani, Madan-Kam, Suvachani and many more.

(i) Durga puja : Durga *puja*, like other areas of Bengal is the largest festival of the district. It is celebrated for five days throughout the State during the month of *Ashwin* in Bengali Calendar and usually falls during the months of late September to early October in Gregorian Calendar, depending upon the luni-solar events. Goddess Durga is the symbol of *Shakti*, the Mother Goddess and is the believed to be the Goddess of power and strength. Lord Ganesha, Lord Kartikeya, Goddess Lakshmi and Goddess Saraswati accompany her as the Children of Divine Mother. Lord Shiva is also worshipped as her

consort. Festivities starts with celebrating *Mahalaya Amavasya* (No-Moon day), the day earmarking the end of *Pritri-Paksha* and is celebrated as the most important day in the year for performing the rites of the forefathers and commemorating beginning of *Devi-Paksha*. The actual puja starts from *Shashthi Tithi* (sixth day of new moon) and is continued till *Dashami*, the tenth day. Almost all over the district, including all major settlement and district head quarter Koch Bihar (M), the puja is celebrated by building up large *mandaps* or *pandals*. There are also few permanent temples dedicated to *Devi* Durga in the district established and supported by the erstwhile rulers of Koch Bihar Kingdom. Although most of pujas are organised by community worshippers (Baroari *puja*), some family *puja*s also take place. The extent and celebration of Durga *puja* has increased manifold during last few decades. Special *puja* is organised by the local clubs (*baroari puja*) of the Head Quarter as well as the remote areas of Koch Bihar district.

(ii) Kali puja : Goddess Kali is believed to be another form of sacred divine feminine Goddess Durga. The followers of Shaktism (Shaktas) worship Goddess Kali as the ultimate reality of Brohmo (Brahman). Kali *puja* also commemorates the celebration of Diwali (Deepavali), the festival of lights. The celebration usually falls in the Bengali calendar month of *Kartika Amavasya* (no-moon day) – usually one month from *Mahalaya Amavasya* of Durga *puja* i.e., November in English Calendar. Illumination of houses, shops and streets with various lighting is done in all places as a part of celebrations. Diwali *mela* is organised in some places of the district.

(iii) Raas *Utsav* and *mela* : The Raas *Utsav* is celebrated on Purnima – the full moon day of the Bengali month of *Kartik*, usually falls in the month of November. This festival is also known as Raas *Yatra*, Raas *Purnima*, *Dev Deepavali* or *Tripuri Purnima*. The birthday of Gurunanak also coincides this auspicious day. In district Koch Bihar it is believed that Lord Madan Mohan Dev, the foremost revered God of the erstwhile State of Koch Bihar performs Raas *Yatra* on that day. Lord Madan Mohan Dev, the family deity of royal Koch Bihar dynasty is believed to be the re-incarnation of God Vishnu. The Raas *Chakra* which is a tall semi-cylindrical post like whirling structure is the centre piece of the celebrations, during the festival it is beautifully decorated in many elegant colours and images of God Vishnu and God Krishna.

This festival is a unique example of unity between Hindus and Muslims in the district because the main decorations of the Raas *Chakra* are made by a Muslim family since ages. A fifteen day *mela* is held during this time, previously the kings of Koch Bihar State were the main benefactors of the festival, which is now conducted by the Koch Bihar Municipal Authority and the Trustee Board of the Madan Mohan Temple. Pilgrims and visitors from all over the district, neighbouring district of Jalpaiguri, neighbouring States of Assam and even from countries Nepal and Bhutan attend and celebrate the programme.

(iv) Ratha *Yatra Utsav* and *mela* : The festival of Ratha Yatra is held in the monsoon month of *Ashadh* in the Bengali calendar, usually falls in the months of June-July. The festival in Koch Bihar is dedicated to *Shri Shri* Madan Mohan Deb, the guardian deity of Koch Bihar. During the festival, hugely decorated divine Chariot (*Ratha*) carrying God Madan Mohan travels from the main temple to Gunjabari accompanied by huge procession, musicians and ornamented artefacts. After staying there for seven days, the Ratha comes back to the main temple on the day of *Ulta Ratha*. During this period, seven day fairs are organised both at main temple complex and at Gunjabari. People from different areas come to join the programme. Festivities in both the places continue for the seven days. This festival was also started during the reign of royal family of Koch Bihar and was spent with utmost pomp and galore. Although the royal touch is not there anymore, the festival is still one of the most important festivals of Koch Bihar.

(v) Baradevi puja and *mela* : Goddess Baradevi is believed to be another manifestation of Devi Durga. The idol of Baradevi in the Durgabari in Koch Bihar town depicts the mother Goddess with her two divine consorts, Jaya and Bijaya and riding on

the Lion and the Tiger. As per the legends, during the sixteenth century the reigning King of Koch Bihar had a dream of the Goddess in this form and the puja is believed to be carried out since then. The usual time of the puja is few days after the Ratha Yatra. Beside the Baradevi Temple at Durga Bari, puja and offering also takes place in the temple located in the premises of *Shri Shri* Madan Mohan Temple complex. One critical custom associated with this puja in ancient times was sacrifice of human lives. At present, the ritual is not practiced and only drop of human blood from a designated family lineage is offered to the Goddess during a special ceremony called Gupta *puja*. A *mela* is also organised during the *puja* in the nearby areas of the temple complex, people from various place come and enjoy the festivities. The fair usually lasts for four days, *Saptami* to *Dashami tithi*.

(vi) Dol *Jatra Utsav* and *mela* : Dol Jatra Utsav takes place in the month of Phalgun in Bengali calendar which usually falls in the month of February to March. This is the festival of colours, the Divine Swing (Dola) of the God Krishna with his divine consort Radha. As the guardian deity of Koch Bihar Shri Shri Madan Mohan Dev is believed to the manifestation of Krishna, this festival is celebrated with devotion and joy. During this Dol Jatra ceremony the idol is decorated with flowers, leaves, coloured garments, papers etc. and Abir (Coloured powder). The ceremony, also known as Holi starts with swinging of the idol in an ornamented palanquin and with offer of special Bhog and Arati to the God. Everybody engage in the festival drench each other with multiple colours and celebrate with enormous enjoyment. This festival is celebrated all through the district and across all sections of the society.

(vii) Shiva *Ratri Utsav* and *mela* : The word Shiva Ratri literally means 'The night of Shiva'. It is an ancient festival being celebrated in the month of *Phalgun* in Bengal calendar to commemorate the divine union of God Shiva with Goddess Parvati, signifying union of Shakti cult with the Shaivas. *Shiva Ratri Utsav* usually falls in the month of February or March in Gregorian Calendar. Across the district several temples of God Shiva were built during the reign of King Prana Narayan (period 1626 to 1665) some of which are still worshipped at Jalpeswar, Baneswar and Shandashiva. However, as per present jurisdiction, the Jalpeswar temple falls under neighbouring district Jalpaiguri. In the Baneswr Shiva Temple, the Shiva-Lingam is located at the epicentre of the temple, at an underground room (Garva Griha). Devotees from distant places come to visit the temple and worship the God. There is a lake adjacent to the temple abundant with different varieties of Tortoise, which are of special attraction. *Shiva Ratri mela* is organise in many places across the district.

(viii) Baruni *Snan* and *mela* : Baruni *Snan* is also another Hindu festival dedicated to God Krishna. This festival is celebrated every year on the *Trayodasi Tithi* (thirteenth day) of the *Krishna Paksha* (New Moon) in the month of *Chaitra* in the Bengali calendar, usually falls on the March or April, when the sun enters the zodiac of Capricorn. It is believed that taking a holy deep on that auspicious day wash away their sins, get rid of the misery and pains of life. Homage to the forefathers *(Pinda Dan)* is also done on that day. In many places of the district like Dinhata, Sitalkuchi etc., large fairs are organised and celebrated on this occasion.

(ix) Ashtami *Snan* and *mela* : The Ashtami *Snan mela* is also a similar festival associated with taking a holy deep in the water. The deep is usually taken place in the confluence of river Gadadhar and Kaljani. The myth associated with this festival says that a deep taken in pure heart helps achieving the Param Brahman and people get rid of all earthly pains. Fairs are organised to celebrate this occasion.

Festivals of Islam : Having a large concentration of Muslim population in the district, almost all festivals of Islam are celebrated with utmost devotion throughout the district. The most celebrated one is the Eid-ul-Fitr, which is celebrated most extravagantly after one month of Ramadan. The festivitie starts with viewing of the moon and joining in special prayers. People get dressed in new clothes, women wear Henna, Zakat is

distributed to the needy. Eid-ul-Adha (Eid of Qurbani), Muharram, Shab-e-Barat etc. are also celebrated with enthusiasm. Eid-ul-Adha (Eid of Qurbani) is known as the festival sacrifices. Special prayers are organised and the best of the domesticated animals are sacrificed. However, slaughter of Cow has been traditionally avoided in the Princely State of Koch Bihar. Meet from the animals are eaten and distributed to the needy. Muharram is celebrated on the ninth and tenth day of the eponymous month in the Hijri Calendar. Remembering the Battle of Karbala, bring out elaborate processions and fasting on the day are part of the customs, although some variations are found in the mode of observing the day among Shia and Sunni sects of Islam. The night of Shab-e-Barat is considered as the night of fortunes to the followers of Islam. It is also believed that the sins of sinners are forgiven on this night. This celebrated all through the district Koch Bihar; special prayers are organised and special foods are prepared.

Socio-Cultural Festivals : Beside the festivals of various religious aspects, the Agricultural Fair, Book Fair, Fairs of Agri-Horticultural produce are also organised and attended by many people of the district. Most of these festivals are local in nature and are linked with the agricultural production. During the month of November with the newly produced rice agrarian population celebrate the occasion with fairs. Following the tradition of Bengal, Book Fair is organised in the district to enhance the reading habit and interest of the residents of the district.

Brief Description of Places of Religious, Historical or Archaeological Importance and Places of Tourist Interest of the District

The Royal dynasty of Koch Bihar was passionate advocators of Hinduism and built several Temples and religious places across the district which acts as important centres of tourism till today. Many temples are maintained by the 'Debuttor Trust Board' under Department of Tourism, Government of West Bengal. Beside this, after marriage of Queen Sunity Devi in the kingdom who was a follower of Brahma Dharma, the path the Brahma Dharma also initiated in the district. Beside these, natural sites like Rasikbil which later converted into a Bird Sanctuary and historical remainders of Gosanimari along with the temple of Kamateswari also attract tourists from various places. In the following paragraphs, glimpses of the main points of tourist interest in the district Koch Bihar have been depicted.

Koch Bihar Rajbari Palace :

The magnificent building of Koch Bihar palace built in 19th century is undoubtedly the centre of tourist attraction in the district. This palace was conceptualized in Classical European architectural form during the reign of Maharaja Nripendra Narayan, the feudatory ruler of Koch Bihar Kingdom. This Palace, built in 1887 by British Architect F. Barckly, worked as the seat of the feudatory Government till the merger of Koch Bihar with Union of India. The Building is a beautiful two storied structure of area of 4,768 sq. meters with two large courtyards, gardens and water bodies. There is one large Darbar Hall in the shape of a twelve sided polygon with an exquisite metal dome, two porticos- one running towards North and another towards East, many halls and more than fifty heavily decorated rooms including Toshakhana, Billiard Room, Ladies Gallery, Vestibules, Bed Rooms, Dressing Rooms etc. with five wooden staircases for use of the royalty and two staircases for the servants. A separate women's enclosure with an isolated courtyard called Zenana was also built. Elegant ornamented balconies surrounding the building were also built. However, in the earthquake of 1897, some portions of the Palace was damaged, part of which was subsequently re-built. At present the Palace has been transformed in to a Museum, depicting collections of Royal artefacts, photos and paintings. Some rooms are also used by the Government of India wherein galleries of historic and anthropological collections of entire North Bengal have been created. The garden and the water bodies around the palace building are picturesque and places of attraction of travellers across different sections of the society.

***Shri Shri* Madan Mohan Temple :**

Although Shri Shri Madan Mohan Dev has been the family deity of the Royal Family of Koch Bihar, the idol in its present form was conceptualised during the reign of Koch King Rupa Narayan who ruled Koch Bihar from 1693 to 1714 AD. He constructed the image of the idol and established worshipped. Another opinion says the worship was initiated earlier, during the rule of Maharaja Nara Narayan (1554-1588 AD) as a confluence between Vaishnab and Shakta cults of Hinduism. The present Temple of Madan Mohan Dev located near Bairagi Dighi in the Koch Bihar town was built in 1890 in the traditional Bengali *Char-Chala* structure and *Dalan Kotha*. Shri Shri Madan Mohan Dev is the manifestation of God Vishnu. The main structure of the Temple is in pristine white, containing the main idol of Madan Mohan Deb. There are other smaller structures inside the temple complex for other Gods and Goddesses. Beside Madan Mohan Deb, there are idols of Maa Anandamayee, Maa Bhabani and one *Shalgram Shila* known as Ananta Narayan and are worshipped with utmost devotion. The entire temple complex is strikingly clean and well managed. Although the original idol worshipped by the Royals was stolen few years back, there is no dearth of devotion and worshipping of the new idol. This temple acts as the rare congregation of Vaishnab faith and Shakta beliefs and is one of the most visited tourist spots in district Koch Bihar.

Baneswar Temple :

The ancient temple of Baneswar is one of the most significant religious sites of Koch Bihar. Baneswar is the manifestation of Shiva. It is believed that while carrying the Shiva Lingam from Mount Kailasa (the abode of Lord Shiva) to *Patal-lok* (one of the ultimate realms of soul located deep south), Asura king Banasur, rested the Shiva Lingam for a while and had a bath in the adjacent pond, according to legends, the Shiva Lingam could never be moved and the pond transformed into having some magical healing quality. At present the Baneswar Temple is located at a distance of around 10 Kilometers from Koch Bihar town with large pond when hundreds of turtles and tortoises locally called 'Mohan' are nurtured. The temple is of dome shape with the Shiva Lingam located around 10 feet deep from the temple's natural surface. Having a beautiful structure and very well maintained environment, the temple garners huge footfall from across West Bengal as well as neighbouring states. Especially on the *Shiva Ratri* in February-March, largest gatherings of devotees and tourists take place.

Baradebi Mandir :

Goddess Baradevi is believed to be another manifestation of *Devi* Durga. The most famous temple of Goddess Baradevi is located in Debibari in Koch Bihar town. The form (*Roop*) of Goddess is different from conventional idols of Goddess Durga. She does not have Goddesses Lakshmi and Saraswati and Gods Ganesh and Kartik as her companions, rather her divine consorts here are Jaya and Bijaya. Colour of the idol is red and that of the Asura is green. She is riding on a Lion as well as a Tiger. Legends say that puja of Goddess Baradevi started in the 16th century AD, consequent to a divine order came in the dream of King Biswa Singha, the then Raja of the Koch Bihar dynasty. The manifestation and form of the Goddess was made as seen in the dream. Some people also believe that Koch King Nara Narayan was also an important advocator of the worship of the idol. Till now, most of the rituals initiated by King Biswa Singha is still followed during the pujas. Like other places the most important time for this temple is the *Sharadiya* Durga Puja. All rituals are followed and people from distance places come to attend the festivities. The temple however is constructed with some influences of the British architectural designs and is an important place for tourists throughout the year.

Gosanimari Rajpat

Gosanimari Rajpat mound is located at a village called Khalisa Gosanimari under Dinhata C. D. Block in district Koch Bihar. The Dinhata Town lies at a distance of 13 Kilometers from this place and is well connected with motorable road. This site is one of the most important and earliest archeological sites of the district and stage by stage excavations and Carbon Dating of excavated items reveal that the initiation period of the site dates back to 910 AD +/- 80 years. The site probably derives its name Rajpat from '*Raj Prasad*' meaning citadel of the King and Goddess Gosanidevi was the guardian deity of the ancient rulers of Kamtapur, under which kingdom the place was actually located. The mound is naturally bounded by two rivers, Dharla to the East and Singimari to the West, which acted as the natural boundary of the fortress, which was basically the hinterland between Kingdom of Gauda to the South and Kingdom of Kamrupa to the East. The first mention of this ancient site was found in the writings of Sir Buchanon Hamilton in 19th century and later by Shri Rakhaldas Bandyopadhyay in early 20th century. The five stage excavation conducted by the Archeological Survey of India reveals that major edifice belonged to three distinct periods. Period I was contemporary to the Pala-Sena age in Bengal (10th to 11th century AD). The figurines and sculptures of the Mother Goddess found here are of this period. The Period II was coeval with Khen Rulers of the area in 14th to 15th century AD. Remnants of iron objects and stone sculpture are found from this period. Period III was from 16th to 19th century AD. The type of the Brick-build structures, Brick-lined huge walls, water tank, beautiful Terracotta artefacts, figurines, Red, Gray and Black pottery items, coins, statues, bricks bearing architect's name etc. found in this places are the evidences of a technologically advance community. As per

present notion, the Khen rulers usurped the original citadel made in 10th century and remodeled it in many places. Due to constant fear of flood, the walls of the fortress were made super heavy and strong. Other objects found at the site reveals that even in ancient ages, there were socio-cultural exchange of the rulers of Kamtapur with South-East Asian countries. Till today, a beautiful mound can be seen in the site with well-fortified brick walls, parallel and cutting across; two large wells of diameter approximately 10 feet, structured staircases, a large water body adjacent to the mound etc. which are of substantial tourist interests.

Kamteswari Temple, Dinhata

The Kamateswari Temple in Dinhata is located near Gosanimari and is believed that the cultural traditions and worship pattern in this temple is being followed since the 15th century, with no major variations. The main festival of this temple is synchronous with Durga *puja* in September- October. Devotees and tourists from distance places come here to attend the ceremony. Goddess Kamateswari, the manifestation of Goddess Durga, was one of the guardian deities of Koch Kingdom. A magnificent idol of Lord Vishnu kept in this temple was excavated from Gosanimari Rajpat mound by Archaeological Survey of India and bears glorious art work from the Pala-Sena period of Bengal in 10th and 11th century AD.

Rasikbil Bird Sanctuary

Rasikbil Bird Sanctuary is located in the Tufangunj Sub-division of district Koch Bihar, at a distance of 40 Kilometers from the district Head Quarter. There is a beautiful lake surrounded by light forests. The lake each year drives a wide variety of birds which build nests around and is a pleasing scene for the nature lovers. A Deer-Park, Crocodile Rehabilitation Centre, Aquarium and Rescue Centres for Leopard and Python have also been built in the vicinity. Abundance of Birds observed in Rasikbil includes different species of Cormorants, Storks, Ibis, Owl, Parrot, Mayna, Wood-peckers, Kingfisher, Oriols, Parakeets and many more local birds of Bengal as well as migratory birds in winter. The word *Bil* means lake in colloquial Bengali and the lake is full of numerous sweet water fishes, creating a delightful view. There is one Government accommodation run by West Bengal Forest Development Corporation in Rasikbil. Tourists from even faraway places come to Rasikbil to find serenity and peace in the lap of nature. Being not very far from Koch Bihar town in the district and Alipurduar Town in neighbouring district Jalpaiguri, a day journey is also comfortable.

Places of Archaeological Importance in Koch Bihar district :

The Gosanimari Rajpat mound which bears the remains of an advanced civilization starting 910 AD (+/-) 80 years, being built and re-built at least two more times is the remnant of archaeological importance in district Koch Bihar. The citadel and adjacent relics bear the traces of the regimes of Koch Dynasty from time to time, architectural style of Pala-Sena period of Bengal in 10th and 11th century, construction by Khen Dynasty in 14th to 15th century, numerous terracotta and stone carvings of Kamta-Koch Kingdom, resemblance with Ambari Pottery style of Assam of 7th to 12th century, aggression of Islamic ruler Ghiasuddin Azam Shah in 16th century and lastly the British East India Company in 19th century. The site has been severally mentioned in the depiction of Koch Bihar by Ralph Fitch, Blave, Buchanon Hamilton and foremost Bengali historian *Shri* Rakhaldas Bandyopadhyay.

Status of Tourism and Arrangement of Accommodation in Koch Bihar :

Having some important places of tourist interest in the district and being adjacent to the hills and valleys of Tarai and Doors, tourism is an important source of revenue generation in district Koch Bihar. The following Table depicts the status of Tourism in district Koch Bihar for last 5 years.

Status in Tourism in District Koch Bihar

Year	No. of Trips conducted	No. of Tourists Carried	No. of Tourists Staying in Tourist Lodges	No. of Tourist Lodges (Govt.)	Total Earning ('000 Rs.)
2006-07	---	---	1443	4	269
2007-08	---	---	1656	5	339
2008-09	46	2766	1730	5	690
2009-10	48	2790	2360	5	703
2010-11	52	2875	2615	5	866

(Source : District Statistical Hand Book, Koch Bihar, 2010-11)

The arrangement for accommodation in the District Circuit House along with the newly extended facilities is the most sought after accommodation in the district. Zilla Parishad maintains one 'Atithi Niwas'. There is one PWD Bungalow also. In addition to the above, there are many private hotels and Tourist Lodges in the district, most of which are located in the district Head-Quarter Koch Bihar. There are Tourist Lodges maintained by West Bengal Forest Development Corporation in Rasikbil and Gosanimari.

Major Characteristics of the District, Contribution of the District in the form of Historical Figures Associated with the District

The people of Koch Bihar are generally peace-loving. The district being pre-eminently agricultural, the relevant traits of a peasant can be found present in them. Koch Bihar was a princely State until the Government of India took it over by the Merger Agreement on 12th September 1949. The Kings of Koch Bihar in their times customarily patronized learning and letters. However the centres of learning in the beginning were confined to the Royal Court and its surroundings and they were Sanskrit-centric. The members of the royal family were also taught Persian for State purposes. Imparting of modern and western education to the members of the Royal family as well as to the common people of the state begun during the regime of *Maharaja* Narendranarayan (1847-1863). In 1857 a vernacular school was started in Koch Bihar and for imparting English education Jenkins School, which was established in honour of Col. Jenkins and at the request of Colonnel himself, started in 1861.

The modern Koch Bihar district can boast of the great Novelist Amiya Bhusan Mazumder who hailed from this district. He gave a new dimension to the regional novels and is considered as a master in this field. 'Mahiskurar Upakatha' is his pioneering work.

Village and Town Directory

Scope of Village Directory and Town Directory

The District Census Handbook is brought out in two parts – Part A and Part B separately. Part-A covers Village and Town Directory data and Part-B covers Village and Town wise Primary Census Abstract (PCA) data of 2011 Census along with Housing amenities data. The scope of Village Directory and Town Directory is discussed below.

Scope of Village Directory :

For the conduct of Census, the villages in the district have been arranged C.D. Block wise and within the C.D. Block, they are shown Location Code wise. For the purpose of identification, each village is assigned a Location Code number. In 2011 Census, all the villages have been given unique 6 digit Code numbers which are continuous within India and will remain constant across the Census. This will make it easier for comparative study. Location Code Range of 000001-799999 has been kept for villages.

'Village' is defined as a statutorily recognized unit having a definite boundary and separate land records. In case a complete village is treated as an Outgrowth of an urban agglomeration or a Census Town, data on amenities and land use for that village have not been given in the Village Directory but shown along with the urban component.

The un-inhabited villages (villages with no population) have been indicated as such after furnishing details of the location code number of the village, name and area of the village.

Village directory contains non-Census data pertaining to each village of the district. A C.D. Block level Map and alphabetical list of villages under each C.D. Block is included in the Part-A volume. It gives the village wise basic information relating to infrastructure and amenities available in the sphere of education and medical facilities, drinking water, power supply, post and telegraph, communications, approach road to village and distribution of land use area. In addition, it contains information about total area of each village, total population and number of households and the nearest town and its distance from the village. The information on number of households and total population has been included with a view to examine the correlation of amenities with the number of households and population they serve. If an amenity is not in existence in the referent village, the distance in broad ranges from the nearest place along with name, where the amenity is available is given. The broad ranges are given as - Code 'a' for less than 5 km distance, 'b' for 5 to 10 km distance and 'c' for more than 10 km distance.

Some additional information has been added, which are : (1) Pre. Primary School (2) Management Institute (3) Polytechnic (4) Special School for Disabled (5) Veterinary Hospital (6) Mobile Health Clinic (7) Traditional Practitioners and Faith Healers (8) Medicine Shop (9) Type of drainage connectivity for waste water outlet (10) Total Sanitation Campaign (TSC) (11) Rural Sanitary Mart/Rural Hardware outlet (12) Rural Production Centers (13) Solid and Liquid Waste Management (14) Village PIN Code (15) Public Call Office/Mobile (16) Mobile Phone Coverage (17) Internet Cafes/Common Service Center (18) Private Courier Facility (19) Auto/Modified Autos (20) Taxis (21) Vans (22) Tractors used for Transport (23) Cycle Pulled Rickshaws (Manual Driven) (24) Cycle Pulled Rickshaws (Machine Driven) (25) Carts Driven by Animals (26) National Highway (27) State Highway (28) Major District Roads (29) Other District Roads (30) Water Bound Macadam (31) ATM facility (32) Self-help Group (33) Public Distribution System (34) Mandis/Regular Market (35) Weekly *Haat* (36) Agricultural Marketing Society (37) Nutrition Centre (38) Accredited Social Health Activist (ASHA) (39) Community Centre with/without TV (40) Public Library (41) Public Reading Room (42) Polling Station (43) Birth and Death Registration office (44) Agricultural Product and (45) Handicrafts Products.

In addition to the above details, following appendices to Village Directory have also been included.

Appendix-I	Summary showing total number of villages having Educational, Medical and other amenities in villages – C.D. Block level.
Appendix-I A	Villages by number of Primary Schools.
Appendix-I B	Villages by Primary, Middle and Secondary Schools.
Appendix-I C	Villages with different sources of drinking water facilities available.
Appendix-II	Villages with 5,000 and above population which do not have one or more amenities available.
Appendix-III	Land utilization data in respect of Census towns.
Appendix-IV	C.D. Block wise list of inhabited villages where no amenity other than drinking water facility is available.
Appendix-V	Summary showing number of Villages not having Scheduled Caste population.
Appendix-VI	Summary showing number of Villages not having Scheduled Tribe population.
Appendix-VII A	List of villages according to the proportion of the Scheduled Castes to the total population by ranges.
Appendix-VII B	List of villages according to the proportion of the Scheduled Tribes to the total population by ranges.

Scope of Town Directory :

The Town Directory contains Non-Census data for each of the towns in the district and is presented through a set of seven statements covering different aspects of urban life. It presents important and useful information like civic and other amenities available in all the towns of the district. The presentation of the statements used in the current 2011 Census similar to the preceding 2001 Census.

The Non-Census data contained in the Town Directory is largely provided by the Municipal Authorities. In case of Non-Municipal towns (Census Towns), the information have been provided by the respective C.D. Block Authorities.

The details of town directory statements are given below in brief.

(I)	Statement I	– Status and Growth History
(II)	Statement II	– Physical aspects and location of towns, 2009
(III)	Statement III	– Civic and other amenities, 2009
(IV)	Statement IV	– Medical Facilities, 2009
(V)	Statement V	– Educational, Recreational and Cultural facilities, 2009
(VI)	Statement VI	– Industry and banking, 2009
(VII)	Statement VII	– Civic and other amenities in slums, 2009
(Appendix)	Appendix	– Towns showing their outgrowth with population

In all the statements the towns are arranged in the alphabetical order within the district. The details of these statements are given in the analytical portion of the town directory. One Statement-III Municipal Finance deleted and Statement-V Medical, Educational, Recreation and Cultural Facilities divide in above two Statement-IV and Statement-V.

Brief Note on Village and Town Directory including Abbreviations used in Town Directory

Village Directory 2011 Census :

The Village Directory is being compiled for both inhabited and un-inhabited villages. In the village directory both private and government facilities/institutions have been given. In case of un-inhabited/depopulated villages, the location code number, name and area of the village is being given universally in Village Directory and Village PCA. The columns relating to the amenities and land use pattern, etc. being left blank and it will be noted against the name of the village that it is un-inhabited/depopulated. The Appendices to Village Directory and Inset Tables based on village Directory data are also prepared for inhabited villages.

In the Village Directory format for 2011 Census there are 121 columns and the details thereon are as follows :

Columns 1 : Serial Number : Self explanatory. All the villages within the CD block are presented serially in the ascending order of their location code number.

Columns 2 : Name of village : Self explanatory. The name of the villages is shown against this column. This also includes the forest and uninhabited villages.

Columns 3 : Location Code Number of village. The location code number of the villages is shown against this column.

Columns 4 : Area of the Village : The area of the villages has been given in hectares.

Column 5 : Total Population : The total population of the village as per 2011 Census has been given against this column.

Column6 : Number of Households : The number of households as per 2011 Census have been given in this column.

Amenities :

The availability of different infrastructural amenities such as education, medical, drinking water, post, telegraph, banks, credit societies, recreation and cultural facilities, communication, power, etc. in each village have been given in the Village Directory. Wherever the amenities are not available in the village, the distance range code viz. 'a' for <5 Kms, 'b' for 5-10 Kms and 'c' for 10+ Kms of the nearest where facility is available is given. Column wise details are given below :

Columns No. 7 to 20 – Educational Facilities : All the different educational facilities available in the village have been given under these columns. Nursery/LKG//UKG classes are included in Pre-Primary Schools, Classes up to class V included in Primary School; Classes from VI to VIII are included in the Middle school. Classes from IX and X included in Secondary School. Classes from XI and XII are included in Senior Secondary School. In case of composite schools like middle school with primary school or secondary school with middle school, these are also included in the number of primary and middle schools, respectively. The information on the entire educational institutes is given under these columns.

Columns No. 21 to 38 – Medical Facilities : All the different medical facilities available in the village have been given under these columns.

Columns No. 39 to 46 – Drinking Water : The information on availability of various types of the drinking water facility within the village has been given under these columns.

Columns No. 47 to 50 – Availability of Toilet and others : The information on availability of toilet and Bio-Gas etc. available in the village has been given under these columns.

Columns No. 51 to 67 Communication – Post & Telegraph and Transport : The information on communication and Post Office, Sub-Post Office, & Telegraph Office,

Village PIN Code number, Phone-Landlines, Mobile Phone, Private Courier Facility, Internet Café, etc. available in the village has been given under these columns. The information on all various transport facilities whether public/private transport like Bus, Railway Station or Navigable waterways, Taxi, Van, Tractors etc. available in the village has also been given under these columns.

Columns No.68 to 79 – Village connected to High ways, Village Roads, Banks and Credit Societies : The information on all roads connected to village has been given under these columns. These include National Highway, State Highway, District Roads and other district roads connected to the village, Pucca roads, Kutchcha Roads, Water Bounded Macadam Roads, Navigable Water Ways and Foot Paths has been given under these columns. Further, the information on availability of banks, ATM and Agricultural Credit societies in the village has been given under these columns.

Column No. 80 to 96 – Miscellaneous Facilities : The information on various miscellaneous facilities available in the village has been given under these columns. These includes Self -Help Group, Public Distribution Shop (PDS), Mandi /Regular Market, Weekly Haat, Agricultural Marketing Society, Nutrition Centre(ICDS), Anganwadi Centre, ASHA, Community Centre, Sports Fields, Sports Club/Recreation Centre, Cinema/Video Halls, Public Library, Public Reading Room, News Paper Supply, Assembly Polling Station, Birth and Death Registration Office.

Columns No. 97 to 100 – Electricity : Availability of Power Supply in the village, whatever may be the form of its use has been given in these columns. These include Electricity for Domestic Use, Electricity for Agriculture Use Electricity for Commercial Use, and Electricity for all purpose Domestic Uses.

Column No. 101 and 102 – Nearest Town : The name of the nearest town along with the distance range code has been in these columns.

Land use and Irrigation :

The land use patterns in the Village Directory conform to the pattern of classification of land use as recommended by the Ministry of Agriculture, Government of India. The Ministry has recommended the maintenance of records of land use pattern under the following 9 categories.

(i) Column No. 103 – Forests : This includes all lands classed as forest under any legal enactment dealing with forests or administered as forests, whether state-owned or private, and whether wooded or maintained as potential forest land. The area of crops raised in the forest and grazing lands or areas open for grazing within the forests remain included under the forest area.

(ii) Column No. 104 – Area under non-agricultural use : This includes all lands occupied by buildings, roads and railways or under water, e.g. rivers and canals and other lands put to uses other than agriculture.

(iii) Columns No. 105 – Barren and un-culturable land : This includes all barren and unculturable land like mountains, deserts, etc. land which cannot be brought under cultivation except at an exorbitant cost should be classed as unculturable whether such land is in isolated blocks or within cultivated holdings.

(iv) Column No. 106 – Permanent Pastures and other Grazing Lands : This includes all grazing lands whether they are permanent pastures and meadows or not. Village common grazing land is included under this head.

(v) Column No. 107 – Land under Miscellaneous Tree Crops, etc. : This includes all cultivable land which is not included in 'Net area sown' but is put to some agricultural uses. Lands under Causing trees, thatching grasses, bamboo bushes and other groves for fuel, etc. which are not included under 'Orchards' are classed under this category.

(vi) Column No. 108 – Culturable Waste Land : This includes lands available for cultivation, whether not taken up for cultivation or taken up for cultivation once but not cultivated during the current year and the last five years or more in succession for one reason or other. Such lands may be either fallow or covered with shrubs and jungles which are not put to any use. They may be assessed or unassessed and may lie in isolated blocks or within cultivated holdings. Land once cultivated but not cultivated for five years in succession is also included in this category at the end of the five years.

(vii) Column No. 109 – Fallow Lands other than Current Fallows : This includes all lands which were taken up for cultivation but are temporarily out of cultivation for a period of not less than one year and not more than five years.

(viii) Column No. 110 – Current Fallows : This represents cropped area, which is kept fallow during the current year. For example, if any seeding area is not cropped against the same year it may be treated as current fallow.

(ix) Column No. 111 – Net Area Sown : This represents the total area sown with crops and orchards. Area sown more than once; in the same year is counted only once.

Column No. 112 – Total Irrigated Land Area : It includes all land which is cultivable and irrigated by any source of irrigation. The total irrigated area of the village has been given under this column.

Column No. 113 – Total Un-Irrigated land Area : Un-Irrigated area includes all land which is cultivable but not irrigated by any source of irrigation. The total un-irrigated land area of the village has been given under this column.

Column No. 114 to 118 Area Irrigated by source : The area irrigated by various source of irrigation in the village have been given under these columns. The different source of irrigation facilities available in the village are as follows :

(i) Canals (C) – Govt. or Pvt., (ii) Wells/Tube-wells (W/TW), (iii) Tanks/Lake (T/L), (iv) Waterfall (WF), and (v) Others (O).

Columns No.119 to 121 – Three most important commodities manufactured : The names of three most important commodities manufactured in the village are indicated in this column.

C.D. Block level totals of the Village Directory :

At the end of entries for the Village Directory of each C.D. Block, the totals of different columns are being given wherever possible. However, in case of some of the columns, it may not be possible to work out the C.D. Block level totals, in such cases the particular of relevant columns are being left blank against C.D. Block level.

Appendices to Village Directory :

The Village Directory also includes the following appendices :

Appendix I	:	Summary showing total number of villages having Educational, Medical and other amenities in villages – C.D. Block level.
Appendix I A	:	Villages by number of Primary Schools.
Appendix I B	:	Villages by Primary, Middle and Secondary Schools.
Appendix I C	:	Villages with different sources of drinking water facilities available.
Appendix II	:	Villages with 5,000 and above population which do not have one or more amenities available.
Appendix III	:	Land utilization data in respect of Census towns.
Appendix IV	:	C.D. Block wise list of inhabited villages where no amenity other than drinking water facility is available.

Appendix V : Summary showing number of Villages not having Scheduled Caste population.

Appendix VI : Summary showing number of Villages not having Scheduled Tribe population.

Appendix VII A : List of villages according to the proportion of the Scheduled Castes to the total population by ranges.

Appendix VII B : List of villages according to the proportion of the Scheduled Tribes to the total population by ranges.

Note explaining the abbreviations used in Town Directory 2011 Census :

Statement I : Status and Growth History :

Column 1 – Serial Number : Self explanatory

Column 2 – Class, Name and Civic status of Town : The Class is presented according to population of the towns in 2011 Census as follows:

Population	Class	Population	Class
100,000 and above	I	10,000 – 19,999	IV
50,000 – 99,999	II	5,000 – 9,999	V
20,000 – 49,999	III	Below - 5,000	VI

The following abbreviations are used to denote the Civic Status of the town.

Civic Status	Codes	Civic Status	Codes
i – Municipal Corporation	M. Corp.	xii – Notified Town Area	NTA
ii – Municipal Committee	MC	xiii – Industrial Notified Area	INA
iii – Municipal Council	M Cl	xiv – Industrial Township	ITS
iv – City Municipal Council	CMC	xv – Township	TS
v – Town Municipal Council	TMC	xvi – Town Panchayat	TP
vi – Municipal Board	MB	xvii – Nagar Panchayat	NP
vii – Municipality	M	xviii – Town Committee/ Town Area Committee	TC
viii – Cantonment Board/Cantonment	CB	xix – Small Town Committee	ST
ix – Notified Area	NA	xx – Estate Office	EO
x – Notified Town	NT	xxi – Gram Panchayat	GP
xi – Notified Area Committee /Notified Area Council	NAC	xxii – Census Town	CT

Column 3 to 25 : These columns are self-explanatory.

Statement II : Physical Aspects and Location of town, 2009

Column 1 to 2 – Serial number and Name of town : Self explanatory

Columns 3 to 5 – Physical Aspects : In these columns the Rainfall and Maximum and Minimum Temperature of the town is recorded.

Columns 6 to 12 : Name and road distance of the town (in kms.) from the State headquarters, District headquarters, Sub-divisional/Taluk/Tahsil/Police station/ Development Block/Island HQ., Nearest city with population of one lakh and more, Nearest city with population of five lakh and more, Railway station and Bus route is recorded in these columns respectively. If the names mentioned in these columns are the same as the referent town itself, the distance is recorded as (0) zero.

Statement III – Civic and other Amenities, 2009 :

Column 1 to 2 – Serial number and Name of town : Self explanatory

Column 3 – Road length (in km.) : The information about the road length (in km.) within the limit of the town is recorded in this column.

Columns 4 to 7 – System of drainage : The system of drainage available in the town is indicated in these columns by the following codes :

System of drainage	Codes
Open drains	OD
Closed drains	CD
Both drains	BD

Columns 8 to 11 – Number of latrines : The number of various types of latrines available in the town is indicated in these columns.

Columns No. 12 & 13 – Protected water supply : The information on source of water supply and system of water storage with capacity available in the town are given in these columns in the following codes :

Column 12 (Source of water supply) :

(i)	Tap water	T
(ii)	Tube-well water	TW
(iii)	Tank Water	TK
(iv)	Well water	W

Column 13 (System of water storage) :

(i)	Over Head Tank	OHT
(ii)	Service Reservoir	SR
(iii)	River Infiltration Gallery	RIG
(iv)	Bore Well Pumping System	BWP
(v)	Pressure Tank	PT

The information on 2 major source of water supply is given in column 12 and the system of water storage with capacity against each in kilo-litres (in bracket) is presented in column 13.

Columns 14 – Fire Fighting Service : In case the fire fighting service is available in the referent town, `yes' is recorded. If the facility is not available within the town, the name of the nearest place having this facility with its distance from the referent town has been recorded.

Columns 15 to 19 – Electrification (Number of connections) : Different types of electric connections have been shown in these columns, i.e., Domestic, Industrial, Commercial, Road lighting (points) & others.

Statement IV : Medical Facilities, 2009 :

Columns 1 to 2 – Serial number and Name of town : Self explanatory

Columns 3 to 13 : The number of various medical institutions such as Hospitals, Dispensaries, Health Center, Family Welfare Center, Maternity and Child Welfare Center, Maternity Homes, T.B. Hospital/clinic, Nursing Homes, Charitable Hospital/Nursing Home, Mobile Health Clinic and Others as available in the town, are indicated in these columns (along with number of beds in brackets).

If a medical facility is not available in the town, the name of the nearest place and its distance in kilometers from the town where the facility is available is mentioned.

Column 14 – Veterinary Hospital : The Number of Veterinary Hospitals available in the town is given in this column.

Column 15 – Medicine Shop : The number of Medicine shops available in the town is given in this column.

Statement V : Educational, Recreational and Cultural Facilities, 2009 :

Columns 1 to 2 – Serial number and Name of town : Self explanatory

Columns 3 to 15 – Educational Facilities : The information on number of Primary school, Middle school, Secondary school, Senior Secondary school, Arts/Science/Commerce colleges (of degree level and above), Medical colleges, Engineering colleges, Management Institute/Colleges, Polytechnics, Recognized Shorthand, Typewriting and vocational training Institutions, Non-formal Education Center (Sarva Shiksha Abhiyan Center), Special School for disabled and Others available in the town, are indicated in these columns.

If an educational facility is not available in the town, the name of the nearest place and its distance in kilometers from the town where the facility is available is mentioned.

Columns 16 to 23 – Number of Social, Recreational and Culture Facilities : The information on No. of Home Orphanage, Working women's hostels (with No. of seats in bracket), No. of Old Age Home, Stadium, Cinema Theatre, Auditorium/Community halls, Public libraries and Reading rooms available in the town are given under these column.

Statement VI : Industry and Banking 2009 :

Columns 1 to 2 – Serial number and Name of town : Self explanatory

Columns 3 to 5 – Names of three most important commodities manufactured : The names of three most important commodities manufactured in the town are given under these columns.

Columns 6 to 8 – Number of banks : The number of banks available in the referent town both Commercial and Co-operative banks are recorded against these columns.

Columns 9 & 10 – Number of Agricultural and Non Agricultural Credit Societies : The number of Agricultural and Non Agricultural Credit Societies available in the referent town are given in these columns.

Statement VII : Civic and other Amenities in Slums, 2009 :

This statement VII provides information on civic and other amenities in all slums whether notified or not and for all towns having statutory bodies, like Municipality, Municipal Corporation, Town area committee etc.

Section I – Village Directory

A : List of Villages merged in Towns and Outgrowths, 2011 Census

Census 2001 Codes					MDDS e-GOVERNANCE CODE (Census 2011 PLCN)				
ST Code	DT Code	Sub-DT Code	Vill Code	Vill Name	MDDS STC	MDDS DTC	MDDS Sub_DT	MDDS PLCN	MDDS Name of Villages
19	03	0002	00165200	Nagar Changrabandha	19	329	02180	307872	Nagar Changrabandha (CT)
19	03	0005	00202800	Dhaliabari	19	329	02183	308213	Dhaliabari (CT)
19	03	0006	00208500	Baneswar	19	329	02184	308325	Baneswar (CT)
19	03	0006	00215600	Baisguri	19	329	02184	308327	Baisguri (CT)
19	03	0006	00215800	Chakchaka	19	329	02184	308328	Chakchaka (CT)
19	03	0006	00216500	Takagach	19	329	02184	308329	Takagach (CT)
19	03	0007	00222700	Kamat Phulbari (P)	19	329	02185	308402	Kamat Phulbari (P) (CT)
19	03	0008	00228100	Chhota Laukuthi	19	329	02186	308456	Chhota Laukuthi (CT)

WEST BENGAL

C. D. BLOCK HALDIBARI

DISTRICT KOCH BIHAR

KILOMETRES

1 0.5 0 1 2 3 4

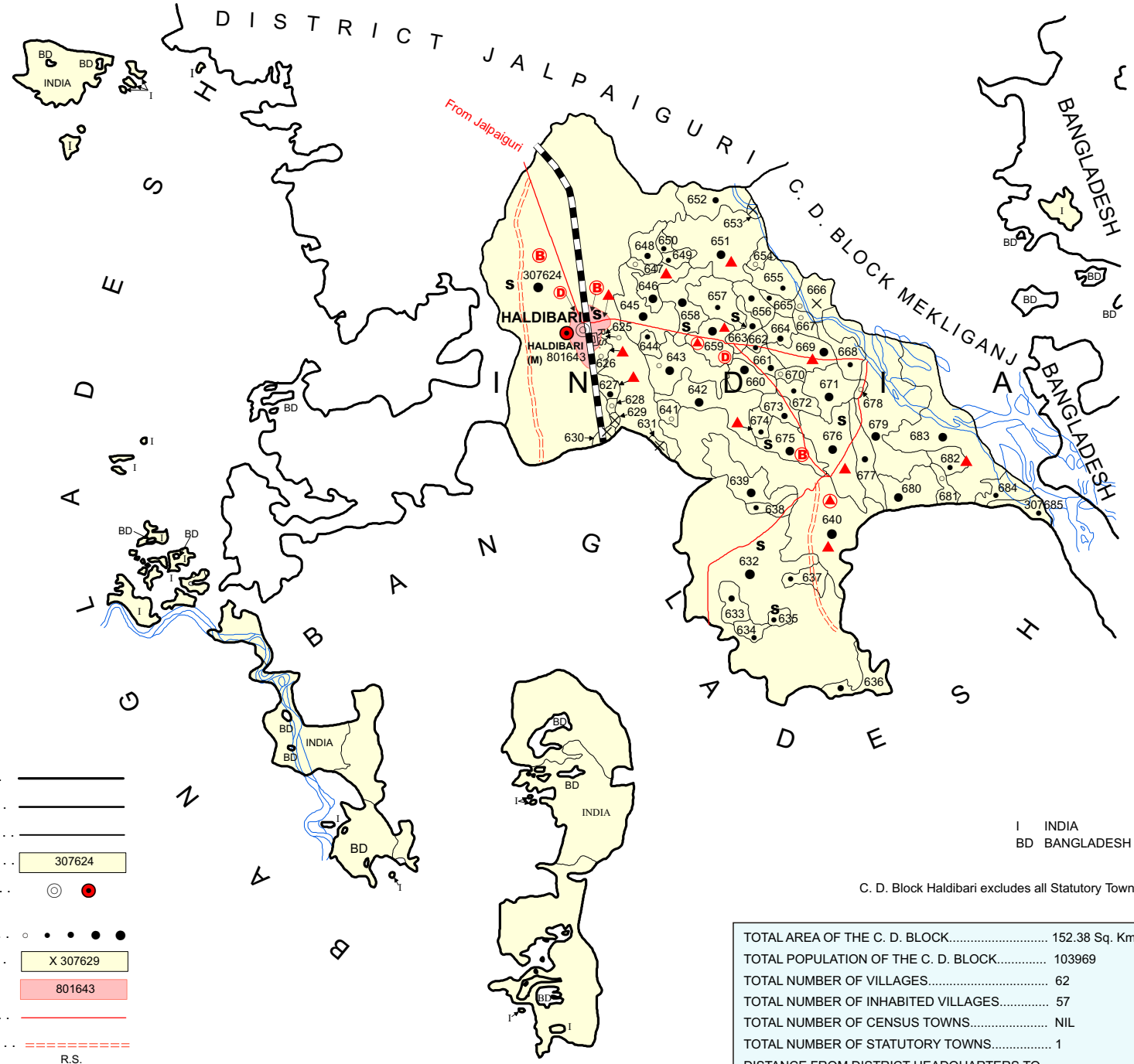

HIGH SCHOOL / INTER COLLEGE . S

BANK . . . . . (B)

DISPENSARY. . . . . (D)

PRIMARY HEALTH CENTRE . . . . . (PHC)

OTHER MEDICAL SERVICES . . . . ▲

BOUNDARY, INTERNATIONAL. . . . . ——

,, DISTRICT . . . . . ——

,, C. D. BLOCK. . . . . ——

" VILLAGE WITH MDDS CODE. 307624

HEADQUARTERS : POLICE STATION, C. D. BLOCK . . . . . ◎ ●

POPULATION SIZE OF VILLAGES: BELOW 200, 200-499, 500-999, 1000-4999, 5000 AND ABOVE . . . . . ○ • • ● ●

UNINHABITED VILLAGE WITH MDDS CODE. . . . . X 307629

STATUTORY TOWN WITH MDDS CODE. 801643

IMPORTANT METALLED ROADS. . . . . ——

UNMETALLED ROADS. . . . . ==========

RAILWAY LINE WITH STATION, BROAD GAUGE. . . . . R.S.

RIVER AND STREAM. . . . . ——

I INDIA
BD BANGLADESH

C. D. Block Haldibari excludes all Statutory Towns.

TOTAL AREA OF THE C. D. BLOCK	152.38 Sq. Kms.
TOTAL POPULATION OF THE C. D. BLOCK	103969
TOTAL NUMBER OF VILLAGES	62
TOTAL NUMBER OF INHABITED VILLAGES	57
TOTAL NUMBER OF CENSUS TOWNS	NIL
TOTAL NUMBER OF STATUTORY TOWNS	1
DISTANCE FROM DISTRICT HEADQUARTERS TO C. D. BLOCK HEADQUARTERS (APPROX)	150 Kms.

Alphabetical List of Villages

Name of the CD Block : Haldibari

CD Block Code (2011) : 0026

Sl. No.	Name of the Village	PLCN 2001	MDDS PLCN 2011
1	2	3	4
1	Andaran Bajejama	00150300	307662
2	Andaran Khasbash (P)	00146600	307625
3	Bajejama	00151300	307672
4	Bajejama Khasbas	00149700	307656
5	Bakshiganj	00146900	307628
6	Bakshiganj Andaran Khasbash (P)	00146700	307626
7	Banikanta	00148800	307647
8	Bara Haldibari (P)	00146500	307624
9	Basa Mansingkumar	00147800	307637
10	Basa Mansingkumar	00151100	307670
11	Basarajbala	00149100	307650
12	Bibiganj	00149600	307655
13	Chhat Jamaldaha	00151400	307673
14	Chhota Bakshiganj Andaran Khashbash	00149400	307653
15	Chhota Bibiganj	00150800	307667
16	Chhota Haldibari	00148600	307645
17	Dakshin Bajejama	00147600	307635
18	Dakshin Bajejama Khasbas	00151000	307669
19	Dakshin Bakshiganj	00147100	307630
20	Dakshin Basarajbala	00148700	307646
21	Dakshin Chhota Haldibari	00148200	307641
22	Dakshin Khasbas	00150400	307663
23	Dakshin Mekliganj	00152100	307680
24	Dakshin Niztaraf	00150200	307661
25	Dakshin Pran Majumder	00147500	307634
26	Dakshin Samilabas	00147700	307636
27	Dari Pattani	00152200	307681
28	Daribas	00151800	307677
29	Debottar Bakshiganj	00146800	307627

Alphabetical List of Villages

Name of the CD Block : Haldibari

CD Block Code (2011) : 0026

Sl. No.	Name of the Village	PLCN 2001	MDDS PLCN 2011
1	2	3	4
30	Golapdi	00147900	307638
31	Hemkumari	00147300	307632
32	Jangalbas	00151600	307675
33	Jhar Singheshwar	00152600	307685
34	Jnandas	00148300	307642
35	Jyan Kanta Adhikari	00151900	307678
36	Kamat Bandi	00152300	307682
37	Khasbas	00149500	307654
38	Madhya Baksiganj	00150000	307659
39	Madhya Hudumdanga	00148100	307640
40	Madhya Khasbas	00149900	307658
41	Mekhliganj	00152400	307683
42	Nagar Sahebganj	00151700	307676
43	Nijtaraf	00152000	307679
44	Paschim Fate Mamud	00148400	307643
45	Paschim Hudumdanga	00147200	307631
46	Paschim Samilabas	00148500	307644
47	Pran Majumder	00149800	307657
48	Purbba Bakshiganj	00150700	307666
49	Purbba Daripattani	00152500	307684
50	Purbba Fate Mamud	00150500	307664
51	Purbba Hudumdanga	00151500	307674
52	Purbba Jangalbas	00151200	307671
53	Purbba Samilabas	00150100	307660
54	Pushnabandh Hat	00147000	307629
55	Samilabash	00148000	307639
56	Tattaram	00147400	307633
57	Uttar Baksiganj	00149200	307651
58	Uttar Basarajbala	00149300	307652

Alphabetical List of Villages

Name of the CD Block : Haldibari

CD Block Code (2011) : 0026

Sl. No.	Name of the Village	PLCN 2001	MDDS PLCN 2011
1	2	3	4
59	Uttar Chhota Haldibari	00148900	307648
60	Uttar Daribas	00150900	307668
61	Uttar Khasbas	00149000	307649
62	Uttar Nijtaraf	00150600	307665

Name of District:-Koch Bihar

Name of CD Block:-Haldibari

Serial Number	Name of Village	Location code no.	Total area of the village (in hectares rounded up to one decimal place)	Total population (2011 census)	Number of households (2011 census)	Number of educational amenities availab village, the distance range code viz; a for for 10+ kms of nearest place where fa							
						Pre-Primary school (PP)	Primary school (P)	Middle school (M)	Secondary School (S)	Senior Secondary school (SS)	Degree college of arts science & commerce (ASC)	Engineering college(EC)	Medical college (MC)
1	2	3	4	5	6	7	8	9	10	11	12	13	14
1	Bara Haldibari (P)	307624	4080.3	32340	7488	43	43	2	1	1	b	c	c
2	Andaran Khasbash (P)	307625	8.3	14	4	b							
3	Bakshiganj Andaran Khasbash (P)	307626	51.3	39	9	b							
4	Debottar Bakshiganj	307627	44	592	141	1	1						
5	Bakshiganj	307628	8.8	117	28	b							
6	Pushnabandh Hat	307629	14	0	0								
7	Dakshin Bakshiganj	307630	28.5	0	0								
8	Paschim Hudumdanga	307631	15	0	0								
9	Hemkumari	307632	2159.3	16491	3764	15	14	2	1				
10	Tattaram	307633	86.5	672	160	2	2	b	b	c	c		
11	Dakshin Pran Majumder	307634	48.4	432	101	1	1	a	b	c			c
12	Dakshin Bajejama	307635	39.9	408	93	1	1	b	1	c			
13	Dakshin Samilabas	307636	137.8	789	152	3	3	b	a	b	c		
14	Basa Mansingkumar	307637	69.7	336	79	b	a	b	b	c			
15	Golapdi	307638	68.9	434	99	1	1	b	b				
16	Samilabash	307639	232.1	1601	372	1	1	a	a	a	c	c	c
17	Madhya Hudumdanga	307640	1182.6	6885	1590	4	3	a	a	a	c	c	c
18	Dakshin Chhota Haldibari	307641	41.4	191	42	a	a	a	a	a	a	c	c
19	Jnandas	307642	279.2	2592	613	2	2	1	b	b	b	c	c
20	Paschim Fate Mamud	307643	249.9	2121	492	2	2	a	a	a	a	c	c
21	Paschim Samilabas	307644	40.9	203	44	1	1	a	b	b	b	c	c
22	Chhota Haldibari	307645	248.6	2688	638	3	2	a	a	a	a	c	c
23	Dakshin Basarajbala	307646	130.6	1410	333	3	2	a	a	a	a	c	c
24	Banikanta	307647	24.4	158	36	a	a	a	a	a	a	c	c
25	Uttar Chhota Haldibari	307648	97.1	844	207	2	2	1	a	a	a	c	c
26	Uttar Khasbas	307649	45.6	441	107	1	1	a	a	a	b	c	c
27	Basarajbala	307650	26.4	272	73	a	a	a	a	b	b	c	c
28	Uttar Baksiganj	307651	443.9	3229	737	4	4	a	a	a	b		
29	Uttar Basarajbala	307652	156.7	654	164	2	2	a	a	b	b	c	c
30	Chhota Bakshiganj Andaran Khashbash	307653	9.8	0	0								
31	Khasbas	307654	42.5	94	21	a		a	a	b	b	c	c
32	Bibiganj	307655	144	423	105	1	1		a	a	b	c	c
33	Bajejama Khasbas	307656	93.8	601	135	a	a	a	a	a	b	c	c
34	Pran Majumder	307657	790.6	305	69	3	3	a	a	a	a	a	c
35	Madhya Khasbas	307658	180	2661	619	1	1	1	1	a	b	c	c
36	Madhya Baksiganj	307659	148.9	2684	646	1	1	1	a	a	b	c	c
37	Purbba Samilabas	307660	114	1313	326	1	1	a	a	a	b	c	c
38	Dakshin Niztaraf	307661	67.6	583	133	1	1	a	a	a	b	c	c
39	Andaran Bajejama	307662	27.7	246	56	b	b	a	a	a	b	b	c
40	Dakshin Khasbas	307663	75.4	747	195	1	1	1	1	1	b	c	c

- Village Directory

(As in 2009)

Location CodeNo:-329

Location CodeNo:-0026

le. (If not available within the < 5 Kms, b for 5-10 Kms and c cility is available is given).						Number of Medical Amenities available. (If not available within the village , the distance range code viz; a for < 5 Kms, b for 5-10 Kms and c for 10+ kms of nearest place where facility is available is given).											Name of Village	Serial Number
Management institute (MI)	Polytechnic (Pt)	Vocational training school /ITI	Non-formal training centre (NFTC)	Special school for disabled (SSD)	Others (specify)	Community health centre (CHC)	Primary health centre (PHC)	Primary health sub centre (PHS)	Maternity and child welfare centre (MCW)	T.B. clinic (TBC)	Hospital-allopathic (HA)	Hospital-alternative medicine (HO)	Dispensary (D)	Veterinary hospital (VH)	Mobile health clinic (MHC)	Family welfare centre (FWC)		
15	16	17	18	19	20	21	22	23	24	25	26	27	28	29	30	31	2	1
c	c	b	c	c	5		b			c	b		b	b			Bara Haldibari (P)	1
																	Andaran Khasbash (P)	2
								1									Bakshiganj Andaran Khasbash (P)	3
								1									Debottar Bakshiganj	4
																	Bakshiganj	5
																	Pushnabandh Hat	6
																	Dakshin Bakshiganj	7
																	Paschim Hudumdanga	8
						c	b		c	c	c	c	c	c	c	c	Hemkumari	9
	c	b	c			c	b	a	c	c	c	c	c	c		c	Tattaram	10
		b				c	b	a	c	c	c	c	c	c	c	c	Dakshin Pran Majumder	11
	c	b	c			c	b	a		c	b	c	b	c			Dakshin Bajejama	12
	c	b	c			c	b	a	c	c	c	c	c	c		c	Dakshin Samilabas	13
	c	b	c			c	b	a	c	c	c	c	c	c		c	Basa Mansingkumar	14
	c	b	c			c	b	a	c	c	c	c	c	c		c	Golapdi	15
c	c	a	c	c	a	c	a	a	a	c	a	a	c	c	c	c	Samilabash	16
c	c	a	c	c	3	c	1	1	1	c	1	1	c	c	c	c	Madhya Hudumdanga	17
c	c	a	c	c	a	a	a	a	a	c	a	a	a	a	a	a	Dakshin Chhota Haldibari	18
c	c	b	c	c	a	b	b	a	b	c	b	b	b	b	b	b	Jnandas	19
c	c	a	c	c	1	a	a	a	a	c	a	a	a	a	a	a	Paschim Fate Mamud	20
c	c	b	c	a		b	b	a	b	c	b	b	b	b	b	b	Paschim Samilabas	21
	c	c	c			a	a	a	a	a	a	a	a	a		a	Chhota Haldibari	22
	c	c				a	a	1	1	1	a			a		1	Dakshin Basarajbala	23
c	c	a	c	c	a		b			c	a		a	b			Banikanta	24
c	c	a	c	c	1		a			c	a		a	a			Uttar Chhota Haldibari	25
	c	c				b	b	a	a	a	b	b	a	b		a	Uttar Khasbas	26
		c				b	b	a	a	a	b			b		a	Basarajbala	27
						b	a	1	1		b		b	b		1	Uttar Baksiganj	28
c	c	c				b	b	a	b	b	b		b	b	b	a	Uttar Basarajbala	29
																	Chhota Bakshiganj Andaran Khashbash	30
c	c	c	c			b	b	a	b	b	b		b	b	b	a	Khasbas	31
c	c	c	c			b	b	a	b	b	b		b	b		a	Bibiganj	32
c	c	c	c			b	a	a	a	b	b	c	b	b		a	Bajejama Khasbas	33
c	c	c	c	c		a	a	a	a	a	a		a	a		a	Pran Majumder	34
c	c	c	c	c		b	a	a	b	b	a	a	a	a		a	Madhya Khasbas	35
c	c	c	c	c		b	1	1	1	1	1		1	b	1	1	Madhya Baksiganj	36
c	c	a	c	c	a	b	a	a	b	c	b	b	b	b	b	b	Purbba Samilabas	37
c	c	c	c	c	1	c	a	a	a	c	a	a	b	b	b	b	Dakshin Niztaraf	38
c	c	c	c	c		b	a	a	a	a	a		a	b	a	a	Andaran Bajejama	39
c	c	c	c	c		b	a	a	a	a	a		a	b	a	a	Dakshin Khasbas	40

Serial Number	Name of Village	Number of Non-Government Medical Amenities available.							Availability of drinking water - Yes / No							
		Charitable non Govt. hospital/Nursing home.	Medical practitioner with MBBS Degree	Medical practitioner with other degree	Medical practitioner with no degree	Traditional practitioner and faith healer .	Medicine Shop	Others	Tap water (Treated/Untreated)	Well water (Covered / Uncovered well)	Hand Pump	Tube wells / Bore well	Spring	River / Canal	Tank / Pond / Lake	Others
1	2	32	33	34	35	36	37	38	39	40	41	42	43	44	45	46
1	Bara Haldibari (P)	0	0	0	0	0	0	0	No	Yes	Yes	Yes	No	No	Yes	No
2	Andaran Khasbash (P)	0	0	0	0	0	0	0	No	No	No	No	No	No	No	No
3	Bakshiganj Andaran Khasbash (P)	0	0	0	0	0	0	0	No	Yes	Yes	No	No	No	No	No
4	Debottar Bakshiganj	0	0	0	0	0	0	0	No	Yes	Yes	No	No	No	Yes	No
5	Bakshiganj	0	0	0	0	0	0	0	No	Yes	No	Yes	No	No	No	No
6	Pushnabandh Hat															
7	Dakshin Bakshiganj															
8	Paschim Hudumdanga															
9	Hemkumari	0	0	0	0	0	0	0	No	Yes	Yes	Yes	No	No	No	No
10	Tattaram	0	0	0	0	0	0	0	No	Yes	Yes	Yes	No	Yes	No	No
11	Dakshin Pran Majumder	0	0	0	0	0	0	0	No	Yes	Yes	Yes	No	Yes	Yes	No
12	Dakshin Bajejama	0	0	0	0	0	0	0	No	Yes	Yes	Yes	No	No	No	No
13	Dakshin Samilabas	0	0	0	0	0	0	0	No	Yes	No	Yes	No	Yes	No	No
14	Basa Mansingkumar	0	0	0	0	0	0	0	No	Yes	Yes	No	No	No	No	No
15	Golapdi	0	0	0	0	0	0	0	No	Yes	No	Yes	No	Yes	No	No
16	Samilabash	0	0	0	0	0	0	0	No	Yes	No	Yes	No	Yes	Yes	No
17	Madhya Hudumdanga	0	0	3	4	2	5	0	Yes	Yes	Yes	Yes	No	Yes	Yes	No
18	Dakshin Chhota Haldibari	0	0	0	0	0	0	0	No	Yes	No	Yes	No	No	Yes	No
19	Jnandas	0	0	0	0	0	0	0	No	Yes	No	Yes	No	No	Yes	No
20	Paschim Fate Mamud	0	0	0	0	0	0	0	No	Yes	No	Yes	No	No	Yes	No
21	Paschim Samilabas	0	0	0	0	0	0	0	No	Yes	Yes	Yes	No	No	Yes	No
22	Chhota Haldibari	0	0	0	2	0	0	0	No	Yes	Yes	No	No	No	No	No
23	Dakshin Basarajbala	0	0	0	0	0	0	0	No	Yes	Yes	No	No	No	No	No
24	Banikanta	0	0	0	0	0	0	0	No	Yes	No	Yes	No	No	No	No
25	Uttar Chhota Haldibari	0	0	0	0	0	0	0	No	Yes	No	Yes	No	No	No	No
26	Uttar Khasbas	0	0	0	0	0	0	0	No	Yes	Yes	No	No	No	No	No
27	Basarajbala	0	0	0	0	0	0	0	No	Yes	Yes	No	No	No	No	No
28	Uttar Baksiganj	0	0	0	4	0	4	0	No	Yes	Yes	No	No	No	No	No
29	Uttar Basarajbala	0	0	0	0	0	0	0	No	Yes	Yes	No	No	No	No	No
30	Chhota Bakshiganj Andaran Khashbash															
31	Khasbas	0	0	0	0	0	0	0	No	Yes	Yes	No	No	No	No	No
32	Bibiganj	0	0	0	0	0	0	0	No	Yes	Yes	No	No	No	No	No
33	Bajejama Khasbas	0	0	0	0	0	0	0	No	Yes	Yes	No	No	No	No	No
34	Pran Majumder	0	0	0	0	0	0	0	No	Yes	Yes	No	No	No	No	No
35	Madhya Khasbas	0	0	0	0	0	0	0	No	Yes	Yes	No	No	No	No	No
36	Madhya Baksiganj	0	2	0	3	0	4	0	No	Yes	Yes	No	No	No	No	No
37	Purbba Samilabas	0	0	0	0	0	0	0	No	Yes	No	Yes	No	No	Yes	No
38	Dakshin Niztaraf	0	0	0	0	0	0	0	No	Yes	Yes	Yes	No	Yes	Yes	No
39	Andaran Bajejama	0	0	0	0	0	0	0	No	Yes	Yes	No	No	No	No	No
40	Dakshin Khasbas	0	0	0	0	0	2	0	No	Yes	Yes	No	No	No	No	No

Availability of toilet & others Yes / No				Communication and transport facilities (If amenities available code -Yes is given except for Village Pin Code ,If not available within the village , the distance range code viz; a for < 5 Kms, b for 5-10 Kms and c for 10+ kms of nearest place where facility is available is given).								
Community toilet including bath.	Community toilet excluding bath.	Rural sanitary mart or sanitary hardware outlet available near the village.	Community bio- gas or recycle of waste for productive use.	Post office(PO)	Sub post office (SPO)	Post & Telegraph office (P&TO)	Village Pin Code	Telephones (Land lines)	Public call office (PCO)	Mobile phone coverage	Name of Village	Serial Number
47	48	49	50	51	52	53	54	55	56	57	2	1
No	Yes	No	No	b	Yes	b	735122	b	b	Yes	Bara Haldibari (P)	1
No	No	No	No			b	735132	b	b	Yes	Andaran Khasbash (P)	2
No	No	No	No			b	735122	b	b	b	Bakshiganj Andaran Khasbash (P)	3
No	No	No	No			c	735122	Yes	b	Yes	Debottar Bakshiganj	4
No	No	No	No			c	735122	a	b	Yes	Bakshiganj	5
											Pushnabandh Hat	6
											Dakshin Bakshiganj	7
											Paschim Hudumdanga	8
No	No	No	No		c	c	735122	b	b	Yes	Hemkumari	9
No	No	No	No	c	c	c	735121	a	b	Yes	Tattaram	10
No	No	No	No	c	c	c	735304	b	a	Yes	Dakshin Pran Majumder	11
No	No	No	No	c	c	c	735132	c	c	Yes	Dakshin Bajejama	12
No	No	No	No		c	c	735122	b	b	Yes	Dakshin Samilabas	13
No	No	No	No	a	c	c		a	b	Yes	Basa Mansingkumar	14
No	No	No	No		c	c	735304	c	a	Yes	Golapdi	15
No	No	No	No	a	c	c	735122	a	a	Yes	Samilabash	16
Yes	Yes	Yes	Yes	Yes	c	c	735122	Yes	Yes	Yes	Madhya Hudumdanga	17
No	No	No	No	a	a	a	735122	a	a	Yes	Dakshin Chhota Haldibari	18
No	No	No	No	b	b	b	735122	b	b	Yes	Jnandas	19
No	No	No	No	Yes	a	a	735122	a	a	Yes	Paschim Fate Mamud	20
No	No	No	No	a	b	b	735122	b	b	Yes	Paschim Samilabas	21
No	No	Yes	No	a	a	b	735122	Yes	Yes	Yes	Chhota Haldibari	22
No	No	No	No	a	a	a	735122	b	b	Yes	Dakshin Basarajbala	23
No	No	No	No	b	a	b	735137	b	b	Yes	Banikanta	24
No	No	No	No	a	a	a	735122	b	a	Yes	Uttar Chhota Haldibari	25
No	No	Yes	No	b	a	b	735122	a	a	Yes	Uttar Khasbas	26
No	No	No	No	b	a	b	735136	a	a	Yes	Basarajbala	27
No	No	Yes	No	b	Yes	b	735122		Yes	Yes	Uttar Baksiganj	28
No	No	Yes	No	b	a	b	735122	a	a	Yes	Uttar Basarajbala	29
											Chhota Bakshiganj Andaran Khashbash	30
No	No	Yes	No	b	a	b	735132	a	a	Yes	Khasbas	31
No	No	Yes	No	b	a	b	735122	a	a	Yes	Bibiganj	32
No	No	Yes	No	b	a	b	735122	a	a	Yes	Bajejama Khasbas	33
No	No	Yes	No	a	a	a	735306	a	a	Yes	Pran Majumder	34
No	No	No	No	b	a	b	735122	Yes	Yes	Yes	Madhya Khasbas	35
No	No	Yes	No	b	a	b	735122	Yes	Yes	Yes	Madhya Baksiganj	36
No	No	No	No	a	b	b	735122	b	b	Yes	Purbba Samilabas	37
No	No	No	No	b	a	b	735304	a	a	Yes	Dakshin Niztaraf	38
No	No	Yes	No	b	a	b	735122	a	a	Yes	Andaran Bajejama	39
No	No	No	No	b	a	b	735122	b	Yes	Yes	Dakshin Khasbas	40

Communication and transport facilities (If amenities available code -Yes is given except for Village Pin Code ,If not available within the village , the distance range code viz; a for < 5 Kms, b for 5-10 Kms and c for 10+ kms of nearest place where facility is available is given).												Village connected to highways amenities available code -Yes , the distance range code viz 10+ kms of nearest place				
Serial Number	Name of Village	Internet cafes/ Common service centre (CSC)	Private courier facility	Bus service (Public & Private)	Railway stations	Auto/Modified Autos	Taxis and Vans	Tractors	Cycle-pulled rickshaws(Manual & Machine driven)	Carts driven by animals	Sea /River ferry service	Connected to national highway(NH)	Connected to state highway(SH)	Connected to major district road (MDR)	Connected to others district road	Pucca roads
2	1	58	59	60	61	62	63	64	65	66	67	68	69	70	71	72
1	Bara Haldibari (P)	b	b	Yes	Yes	b	a	a	Yes	c	c	c		Yes	Yes	Yes
2	Andaran Khasbash (P)	c	b	b	b	c	a	b	Yes	c	c			Yes		b
3	Bakshiganj Andaran Khasbash (P)	b	b	b	b	c	b	b	a	c	c					a
4	Debottar Bakshiganj	c	c	b	c	c	a	b	Yes	c	b					a
5	Bakshiganj	c	c	a	c	c	a	b	Yes	c	b					a
6	Pushnabandh Hat															
7	Dakshin Bakshiganj															
8	Paschim Hudumdanga															
9	Hemkumari	a	c	Yes	c	Yes	Yes	b	c	c	b	c	c	Yes	c	a
10	Tattaram	a	c	a	c	c	b	c	c	c	c	c	c	c	c	a
11	Dakshin Pran Majumder	b	c	a	c	c	a	c	c	c	c	c	c	c	c	a
12	Dakshin Bajejama	a	c	Yes	c	Yes	Yes	c	c	c	b	c	c	c	c	a
13	Dakshin Samilabas	a	b	a	c	c	Yes	b	c	c	c	c	c	c	c	b
14	Basa Mansingkumar	a	c	a	c	c	Yes	b	a	c	b	c	c	c	c	a
15	Golapdi	a	b	a	c	c	Yes	a	a	c	b	c	c	Yes	c	a
16	Samilabash	c	c	a	c	a	a	a	Yes	a	b	c	c	a	a	a
17	Madhya Hudumdanga	Yes	c	Yes	c	Yes	Yes	Yes	Yes	Yes	b	c	c		Yes	Yes
18	Dakshin Chhota Haldibari	b	a	a	c	a	a	a	Yes	a	c	c	a	a	a	Yes
19	Jnandas	b	b	a	c	b	b	b	Yes	b	c	c	b	b	b	Yes
20	Paschim Fate Mamud	b	a	a	c	a	a	a	Yes	a	b	c	a	a	a	Yes
21	Paschim Samilabas	b	b	a	c	b	b	b	Yes	b	c	c	b	b	b	a
22	Chhota Haldibari	a	a	Yes	c	Yes	a	b	Yes	c	b	c		Yes	Yes	Yes
23	Dakshin Basarajbala	b	b	a	c	c	a	b	Yes	c	c					a
24	Banikanta	b	b	b	c	b	b	b	Yes	c	c	c				Yes
25	Uttar Chhota Haldibari	c	a	a	c	a	a	b	Yes	c	c	c				Yes
26	Uttar Khasbas	a	b	a	c	a	a	b	Yes	c	c	c	c	a	a	a
27	Basarajbala	c	b	a	c	b	a	b	Yes	c	a	c	c	a	a	a
28	Uttar Baksiganj	c	b	b	c	b	Yes	b	Yes	c	Yes	c	c		Yes	Yes
29	Uttar Basarajbala	b	b	b	c	c	b	a	Yes	c	c	c	a	a	a	a
30	Chhota Bakshiganj Andaran Khashbash															
31	Khasbas	c	b	b	c	b	a	a	Yes	c	c	c	a	a	a	a
32	Bibiganj	a	b	b	c	c	b	a	Yes	c	a	c	b	a	a	Yes
33	Bajejama Khasbas	a	b	a	c	b	b	a	Yes	c	a	c	a	a	a	a
34	Pran Majumder	a	a	a	c	a	a	a	Yes	c	a	c	a	a	a	a
35	Madhya Khasbas	c	b	a	c	c	Yes	Yes	Yes	c	b	c	a	Yes	Yes	Yes
36	Madhya Baksiganj	a	b	Yes	c	Yes	Yes	a	Yes	c	a	c		Yes	Yes	Yes
37	Purbba Samilabas	b	b	Yes	c	b	b	b	Yes	c	b	c	b	Yes	b	Yes
38	Dakshin Niztaraf	b	b	Yes	c	Yes	Yes	a	Yes	c	a	c	b	Yes	Yes	Yes
39	Andaran Bajejama	c	b	a	c	b	a	b	Yes	c	a	c	a	Yes	a	a
40	Dakshin Khasbas	b	b	Yes	c	Yes	a	a	Yes	c	a	c	a	Yes	Yes	Yes

,village roads, banks & credit societies (If is given, If not available within the village ; a for < 5 Kms, b for 5-10 Kms and c for › where facility is available is given).							Availability of miscellaneous facilities (If amenities available code -Yes is given, If not available within the village , the distance range code viz; a for < 5 Kms, b for 5-10 Kms and c for 10+ kms of nearest place where facility is available is given).										
Kutchcha roads	Water bounded macadam(WBM) roads	Navigable waterway (river/canal)(NW)	Footpaths (FP)	Commercial & Co-operative Banks	ATM	Agricultural Credit Societies	Self-Help Group (SHG)	Public distribution system (PDS) shop	Mandis / Regular market	Weekly Haat	Agricultural marketing society	Integrated Child Development Scheme (Nutritional Centres)	Anganwadi Centre (Nutritional Centres)	Others (Nutritional Centres)	Name of Village	Serial Number
73	74	75	76	77	78	79	80	81	82	83	84	85	86	87	2	1
Yes			Yes	Yes	b	c	Yes	Yes	c	Yes	b	Yes	Yes	Yes	Bara Haldibari (P)	1
a			a			c	Yes	Yes	c	b	Yes	Yes	Yes	Yes	Andaran Khasbash (P)	2
Yes			a	a	a	c	a	Yes	c	a	Yes	Yes	Yes	Yes	Bakshiganj Andaran Khasbash (P)	3
Yes			Yes	a	a	c	Yes	Yes	c	b	Yes	Yes	Yes	Yes	Debottar Bakshiganj	4
a			a			c	Yes	Yes	c	b	Yes	Yes	Yes	Yes	Bakshiganj	5
															Pushnabandh Hat	6
															Dakshin Bakshiganj	7
															Paschim Hudumdanga	8
Yes			Yes	c	c	c	Yes	c	c	b	c	Yes	Yes	Yes	Hemkumari	9
b		a	a	c	c	c	Yes	a	c	b	c	Yes	Yes	Yes	Tattaram	10
Yes			Yes	c	c	c	Yes	c	c	c	c	Yes	Yes	Yes	Dakshin Pran Majumder	11
a			Yes	c	c	c	Yes	a	c	c	a	Yes	Yes	Yes	Dakshin Bajejama	12
Yes		a	Yes	c	c	c	Yes	a	c	b	c	Yes	Yes	Yes	Dakshin Samilabas	13
b		a	Yes	c	c	c	Yes	a	c	b	c	Yes	Yes	Yes	Basa Mansingkumar	14
Yes		a	Yes	c	c	c	Yes	a	c	c	c	Yes	Yes	Yes	Golapdi	15
Yes	b	b	Yes	a	c	c	Yes	a	c	c	b	Yes	Yes	Yes	Samilabash	16
Yes	b	b	Yes	a	c	Yes	Yes	Yes	Yes	Yes	b	Yes	Yes	Yes	Madhya Hudumdanga	17
Yes	c	c	Yes	a	a	c	Yes	a	c	a	a	Yes	Yes	Yes	Dakshin Chhota Haldibari	18
Yes	c	c	Yes	b	b	c	Yes	a	c	b	b	Yes	Yes	Yes	Jnandas	19
Yes	b	b	Yes	a	a	Yes	Yes	Yes	c	a	a	Yes	Yes	Yes	Paschim Fate Mamud	20
Yes	c	c	a	b	b	c	Yes	a	c	b	b	Yes	Yes	Yes	Paschim Samilabas	21
Yes	Yes	b	Yes	a	a	c	Yes	a	c	a	a	Yes	Yes	Yes	Chhota Haldibari	22
a			a	a	a	Yes	Yes	a	Yes	a	Yes	Yes	Yes	Yes	Dakshin Basarajbala	23
Yes			Yes	a	a	c	Yes	Yes	c	b	Yes	a	a	Yes	Banikanta	24
Yes			Yes	a	a	c	Yes	a	c	a	a	Yes	Yes	Yes	Uttar Chhota Haldibari	25
a	a	a	Yes	b	b	c	Yes	a	c	a	b	a	a	Yes	Uttar Khasbas	26
a	a	a	Yes	b	b	c	Yes	a	c	a	Yes	Yes	Yes	Yes	Basarajbala	27
Yes		Yes	Yes	a	b	b	Yes	Yes	Yes	Yes	Yes	Yes	Yes	Yes	Uttar Baksiganj	28
Yes	a	a	Yes	b	b	Yes	Yes	a	c	a	b	Yes	Yes	Yes	Uttar Basarajbala	29
															Chhota Bakshiganj Andaran Khashbash	30
a	a	a	Yes	b	b	c	Yes	a	c	a	b	b	a	Yes	Khasbas	31
Yes		a	Yes	b	b	Yes	Yes	a	b	a	b	Yes	Yes	Yes	Bibiganj	32
a	a	a	Yes	a	b	c	Yes	a	c	a	a	Yes	Yes	Yes	Bajejama Khasbas	33
Yes	Yes	a	Yes	a	a	Yes	Yes	Yes	c	a	a	Yes	Yes	Yes	Pran Majumder	34
Yes	Yes	b	Yes	b	b	Yes	Yes	Yes	c	a	Yes	Yes	Yes	Yes	Madhya Khasbas	35
Yes	Yes	a	Yes	a	b	Yes	Yes	Yes	c	Yes	a	Yes	Yes	Yes	Madhya Baksiganj	36
Yes	b	b	Yes	a	b	c	Yes	a	c	a	a	Yes	Yes	Yes	Purbba Samilabas	37
Yes	a	a	Yes	a	b	c	Yes	a	c	a	a	Yes	Yes	Yes	Dakshin Niztaraf	38
a	a	a	Yes	a	b	Yes	Yes	a	c	a	Yes	a	a	Yes	Andaran Bajejama	39
a	Yes	a	Yes	b	b	Yes	Yes	a	Yes	Yes	Yes	b	Yes	Yes	Dakshin Khasbas	40

Availability of miscellaneous facilities (If amenities available code -Yes is given, If not available within the village , the distance range code viz; a for < 5 Kms, b for 5-10 Kms and c for 10+ kms of nearest place where facility is available is given).												Availability of electricity (Yes/No)			
Serial Number	Name of Village	ASHA (Accredited Social Health Activist)	Community centre with/without TV	Sports Field,	Sports Club / Recreation Centre	Cinema / Video Hall	Public Library	Public Reading Room	Newspaper Supply	Assembly Polling station	Birth & Death Registration Office	Power Supply for Domestic Use (ED)	Power Supply for Agricultural Use (EAG)	Power Supply for Commercial Use (EC)	Power Supply for All Uses (EA)
1	2	88	89	90	91	92	93	94	95	96	97	98	99	100	101
1	Bara Haldibari (P)	Yes	b	b	Yes	b	Yes	Yes	Yes	Yes	Yes	Yes	Yes	Yes	Yes
2	Andaran Khasbash (P)	Yes	Yes	Yes	Yes	Yes	Yes	Yes	Yes	Yes	Yes	Yes	No	No	No
3	Bakshiganj Andaran Khasbash (P)	Yes	Yes	Yes	Yes	Yes	Yes	Yes	Yes	Yes	Yes	Yes	No	Yes	No
4	Debottar Bakshiganj	Yes	Yes	Yes	Yes	Yes	Yes	Yes	Yes	Yes	Yes	Yes	No	Yes	No
5	Bakshiganj	Yes	Yes	Yes	Yes	Yes	Yes	Yes	Yes	Yes	Yes	Yes	No	No	No
6	Pushnabandh Hat														
7	Dakshin Bakshiganj														
8	Paschim Hudumdanga														
9	Hemkumari	Yes	c	Yes	c	c	b	c	a	a	a	Yes	Yes	Yes	Yes
10	Tattaram	a	c	a	a	c	a	a	a	a	a	Yes	No	No	No
11	Dakshin Pran Majumder	a	c	a	a	c	a	a	a	a	a	Yes	No	No	No
12	Dakshin Bajejama	Yes	a	Yes	a	a	c	c	a	Yes	a	Yes	Yes	Yes	Yes
13	Dakshin Samilabas	a	c	a	a	c	a	a	a	a	a	Yes	Yes	Yes	Yes
14	Basa Mansingkumar	a	c	a	a	c	a	a	a	a	a	Yes	No	No	No
15	Golapdi	a	c	a	a	c	a	a	a	a	a	Yes	No	No	No
16	Samilabash	a	a	a	a	a	a	a	Yes	Yes	a	Yes	No	No	No
17	Madhya Hudumdanga	a	Yes	a	Yes	Yes	a	b	Yes	Yes	Yes	Yes	Yes	Yes	Yes
18	Dakshin Chhota Haldibari	Yes	a	a	a	a	a	a	Yes	a	b	Yes	No	No	No
19	Jnandas	Yes	b	b	b	b	b	b	Yes	Yes	b	Yes	No	No	No
20	Paschim Fate Mamud	Yes	a	Yes	Yes	a	a	a	Yes	Yes	b	Yes	No	No	No
21	Paschim Samilabas	Yes	b	a	b	b	b	b	Yes	a	b	Yes	No	No	No
22	Chhota Haldibari	Yes	Yes	a	a	a	a	a	Yes	Yes	a	Yes	No	No	No
23	Dakshin Basarajbala	Yes	Yes	Yes	Yes	Yes	a	Yes	Yes	Yes	a	Yes	No	No	No
24	Banikanta	Yes	Yes	Yes	Yes	Yes	Yes	Yes	Yes	Yes	Yes	Yes	No	No	No
25	Uttar Chhota Haldibari	Yes	Yes	Yes	Yes	Yes	a	a	a	Yes	b	Yes	No	No	No
26	Uttar Khasbas	Yes	a	a	a	a	b	Yes	a	a	Yes	Yes	No	No	No
27	Basarajbala	Yes	Yes	a	Yes	a	Yes	Yes	Yes	a	Yes	Yes	No	No	No
28	Uttar Baksiganj	Yes	Yes	a	Yes	Yes	Yes	Yes	Yes	Yes	Yes	Yes	No	No	No
29	Uttar Basarajbala	Yes	Yes	a	a	a	b	b	Yes	Yes	a	Yes	No	No	No
30	Chhota Bakshiganj Andaran Khashbash														
31	Khasbas	Yes	Yes	a	Yes	a	b	b	Yes	Yes	a	Yes	No	No	No
32	Bibiganj	Yes	Yes	a	b	a	b	b	Yes	Yes	a	Yes	No	No	No
33	Bajejama Khasbas	Yes	Yes	a	Yes	b	b	b	Yes	a	a	Yes	No	No	No
34	Pran Majumder	Yes	Yes	Yes	Yes	a	a	a	Yes	Yes	a	Yes	No	No	No
35	Madhya Khasbas	Yes	Yes	Yes	Yes	a	b	b	Yes	Yes	a	Yes	Yes	Yes	Yes
36	Madhya Baksiganj	Yes	b	a	Yes	b	b	b	Yes	Yes	a	Yes	No	No	No
37	Purbba Samilabas	Yes	b	a	a	a	a	a	Yes	Yes	a	Yes	No	No	No
38	Dakshin Niztaraf	Yes	a	a	Yes	b	b	a	Yes	a	b	Yes	No	No	No
39	Andaran Bajejama	Yes	Yes	a	a	b	b	b	a	a	a	Yes	No	No	No
40	Dakshin Khasbas	b	b	a	b	b	b	b	Yes	Yes	a	Yes	No	No	No

Nearest Town		Land Use							
		Area under different types of land use (in hectares rounded up to one decimal place)							
Name	Distance range code i.e. a for < 5 Kms, b for 5-10 Kms and c for 10+ kms .	Forests	Area under Non-agricultural Uses	Barren and Un-cultivable land	Permanent Pastures and Other Grazing Lands	Land Under Miscellaneous Tree Crops etc.	Culturable Waste Land	Name of Village	Serial Number
102	103	104	105	106	107	108	109	2	1
HALDIBARI	b	0	693.2	0	0	0	0	Bara Haldibari (P)	1
		0	1.9	0	0	0	0	Andaran Khasbash (P)	2
HALDIBARI	a	0	16.6	0	0	0	0	Bakshiganj Andaran Khasbash (P)	3
HALDIBARI	a	0	20	0	0	0	0	Debottar Bakshiganj	4
HALDIBARI	a	0	3	0	0	0	0	Bakshiganj	5
		0	3.5	0	0	0	0	Pushnabandh Hat	6
		0	9	0	0	0	0	Dakshin Bakshiganj	7
		0	4.6	0	0	0	1.6	Paschim Hudumdanga	8
HALDIBARI	c	0	87.7	0	0	0	9.4	Hemkumari	9
HALDIBARI	c	0	26.1	0	0	0	0	Tattaram	10
HALDIBARI	c	0	11.6	0	0	0	2.8	Dakshin Pran Majumder	11
HALDIBARI	c	0	6.3	0	0	0	2.8	Dakshin Bajejama	12
HALDIBARI	c	0	9.3	0	0	0	9.7	Dakshin Samilabas	13
HALDIBARI	c	0	6.9	0	0	0	0.8	Basa Mansingkumar	14
HALDIBARI	c	0	8.3	0	0	0	0	Golapdi	15
HALDIBARI	c	0	37.8	0	0	0	12.2	Samilabash	16
HALDIBARI	b	0	264.4	0	0	0	79.7	Madhya Hudumdanga	17
HALDIBARI	a	0	11.9	0	0	0	0	Dakshin Chhota Haldibari	18
HALDIBARI	b	0	117.1	0	0	0	2.2	Jnandas	19
HALDIBARI	b	0	33.5	0	0	0	8	Paschim Fate Mamud	20
HALDIBARI	a	0	5	0	0	0	0.8	Paschim Samilabas	21
HALDIBARI	a	0	4.5	0	0	0	0	Chhota Haldibari	22
HALDIBARI	a	0	5.5	0	0	0	0.5	Dakshin Basarajbala	23
HALDIRAM	b	0	3.7	0	0	0	0	Banikanta	24
HALDIBARI	b	0	49	0	0	0	0	Uttar Chhota Haldibari	25
HALDIBARI	a	0	3.5	0	0	0	0	Uttar Khasbas	26
HALDIBARI	a	0	3.3	0	0	0	0.1	Basarajbala	27
HALDIBARI	b	0	318.1	0	0	0	1.7	Uttar Baksiganj	28
HALDIBARI	b	0	31	0	0	0	0.3	Uttar Basarajbala	29
		0	0.6	0	0	0	0	Chhota Bakshiganj Andaran Khashbash	30
HALDIBARI	b	0	3.2	0	0	0	0.1	Khasbas	31
HALDIBARI	b	0	12.5	0	0	0	0.1	Bibiganj	32
HALDIBARI	b	0	8.2	0	0	0	0.4	Bajejama Khasbas	33
HALDIBARI	b	0	629.3	0	0	0	0.8	Pran Majumder	34
HALDIBARI	a	0	19.3	0	0	0	0.7	Madhya Khasbas	35
HALDIBARI	a	0	18.3	0	0	0	0.6	Madhya Baksiganj	36
HALDIBARI	b	0	32.4	0	0	0	30.2	Purbba Samilabas	37
HALDIBARI	b	0	13.4	0	0	0	0.2	Dakshin Niztaraf	38
HALDIBARI	b	0	5.7	0	0	0	0.1	Andaran Bajejama	39
HALDIBARI	b	0	7	0	0	0	0.3	Dakshin Khasbas	40

Land Use											
Area under different types of land use (in hectares rounded up to one decimal place)							Area irrigated by source (in hectare).				
Serial Number	Name of Village	Fallow lands other than current fallows	Current Fallows	Net Area Sown	Total Irrigated Land Area	Total Un-irrigated Land Area	Canals (C)	Wells/Tube-wells(W/TW)	Tanks/Lakes(T/L)	Water Falls(WF)	Others(O)
1	2	110	111	112	113	114	115	116	117	118	119
1	Bara Haldibari (P)	0	0	3387	2144.7	1242.3	0	2134.6	10.1	0	0
2	Andaran Khasbash (P)	0	0	6.4	6.4	0	0	6.2	0.2	0	0
3	Bakshiganj Andaran Khasbash (P)	0	0	34.7	14.3	20.3	0	14.3	0	0	0
4	Debottar Bakshiganj	0	0	24	24	0	0	24	0	0	0
5	Bakshiganj	0	0	5.8	5.8	0	0	5.8	0	0	0
6	Pushnabandh Hat	0	0	10.5	10.5	0	0	10.5	0	0	0
7	Dakshin Bakshiganj	0	0	19.5	19.5	0	0	19.5	0	0	0
8	Paschim Hudumdanga	0	0	8.9	2.7	6.2	0	2.7	0	0	0
9	Hemkumari	0	0	2062.2	412.4	1649.8	0	406.2	0	0	6.2
10	Tattaram	0	0	60.4	12.1	48.3	0	11.9	0	0	0.2
11	Dakshin Pran Majumder	0	0	34	6.8	27.2	0	6.8	0	0	0
12	Dakshin Bajejama	0	0	30.8	6.2	24.6	0	6.2	0	0	0
13	Dakshin Samilabas	0	0	118.8	21.4	97.4	0	21.4	0	0	0
14	Basa Mansingkumar	0	0	62	12.5	49.5	0	12.5	0	0	0
15	Golapdi	0	0	60.6	9.7	50.9	0	9.7	0	0	0
16	Samilabash	0	0	182.1	53.2	128.9	0	53.2	0	0	0
17	Madhya Hudumdanga	0	0	838.6	397.4	441.1	0	300.4	0	0	97
18	Dakshin Chhota Haldibari	0	0	29.6	2.2	27.4	0	1.5	0	0	0.7
19	Jnandas	0	0	159.8	73.3	86.6	0	50.2	0	0	23.2
20	Paschim Fate Mamud	0	0	208.4	47.4	161	0	30.2	0	0	17.2
21	Paschim Samilabas	0	0	35.1	14.1	21	0	9	0	0	5
22	Chhota Haldibari	0	0	244.1	61.1	183	0	61.1	0	0	0
23	Dakshin Basarajbala	0	0	124.5	0.1	124.4	0	0	0.1	0	0
24	Banikanta	0	0	20.6	3.9	16.8	0	3.9	0	0	0
25	Uttar Chhota Haldibari	0	0	48.2	13	35.2	0	13	0	0	0
26	Uttar Khasbas	0	0	42.1	0.5	41.6	0	0.5	0	0	0
27	Basarajbala	0	0	23	0.2	22.8	0	0.1	0.1	0	0
28	Uttar Baksiganj	0	0	124.2	25.6	98.6	0	25.6	0	0	0
29	Uttar Basarajbala	0	0	125.4	0.1	125.3	0	0	0	0	0
30	Chhota Bakshiganj Andaran Khashbash	0	0	9.2	2	7.2	0	0	0	0	2
31	Khasbas	0	0	39.1	0	39.1	0	0	0	0	0
32	Bibiganj	0	0	131.4	0	131.4	0	0	0	0	0
33	Bajejama Khasbas	0	0	85.2	0.1	85.1	0	0	0	0	0
34	Pran Majumder	0	0	160.6	0.1	160.5	0	0.1	0	0	0
35	Madhya Khasbas	0	0	160	0.1	159.9	0	0	0.1	0	0
36	Madhya Baksiganj	0	0	130.1	0.1	130	0	0	0	0	0
37	Purbba Samilabas	0	0	51.4	34	17.3	0	20	0	0	14
38	Dakshin Niztaraf	0	0	54	0	53.9	0	0	0	0	0
39	Andaran Bajejama	0	0	21.9	0	21.9	0	0	0	0	0
40	Dakshin Khasbas	0	0	68.1	0.1	68	0	0	0	0	0

Name of three most important commodities manufactured			Name of Village	Serial Number
First	Second	Third		
120	121	122	2	1
			Bara Haldibari (P)	1
			Andaran Khasbash (P)	2
			Bakshiganj Andaran Khasbash (P)	3
			Debottar Bakshiganj	4
			Bakshiganj	5
			Pushnabandh Hat	6
			Dakshin Bakshiganj	7
			Paschim Hudumdanga	8
			Hemkumari	9
			Tattaram	10
			Dakshin Pran Majumder	11
			Dakshin Bajejama	12
			Dakshin Samilabas	13
			Basa Mansingkumar	14
			Golapdi	15
Rice	Fatia	Tomato Sauce	Samilabash	16
Rice	Fatia	Tomato Sauce	Madhya Hudumdanga	17
Rice	Fatia	Tomato Sauce	Dakshin Chhota Haldibari	18
Rice	Fatia	Tomato Sauce	Jnandas	19
Rice	Fatia	Tomato Sause	Paschim Fate Mamud	20
Rice	Fatia	Tomato Sause	Paschim Samilabas	21
			Chhota Haldibari	22
			Dakshin Basarajbala	23
			Banikanta	24
			Uttar Chhota Haldibari	25
			Uttar Khasbas	26
			Basarajbala	27
			Uttar Baksiganj	28
			Uttar Basarajbala	29
			Chhota Bakshiganj Andaran Khashbash	30
			Khasbas	31
			Bibiganj	32
			Bajejama Khasbas	33
			Pran Majumder	34
			Madhya Khasbas	35
			Madhya Baksiganj	36
Rice	Fatia	Tomato Sause	Purbba Samilabas	37
			Dakshin Niztaraf	38
			Andaran Bajejama	39
			Dakshin Khasbas	40

Name of District:-Koch Bihar

Name of CD Block:-Haldibari

Serial Number	Name of Village	Location code no.	Total area of the village (in hectares rounded up to one decimal place)	Total population (2011 census)	Number of households (2011 census)	Number of educational amenities availab village, the distance range code viz; a for for 10+ kms of nearest place where fa							
						Pre-Primary school (PP)	Primary school (P)	Middle school (M)	Secondary School (S)	Senior Secondary school (SS)	Degree college of arts science & commerce (ASC)	Engineering college(EC)	Medical college (MC)
1	2	3	4	5	6	7	8	9	10	11	12	13	14
41	Purbba Fate Mamud	307664	76.9	860	202	2	2	a	a	a	b	c	c
42	Uttar Nijtaraf	307665	50	367	92	b	a	a	a	b	b	c	c
43	Purbba Bakshiganj	307666	82.1	0	0								
44	Chhota Bibiganj	307667	40.1	77	16	1	1	a	a	a	b	c	c
45	Uttar Daribas	307668	118.4	264	61	b	a	a	a	b	b	c	c
46	Dakshin Bajejama Khasbas	307669	164	1649	405	1	1	a	a	b	a	c	c
47	Basa Mansingkumar	307670	31.6	129	33	a	a	a	a	a	b	c	c
48	Purbba Jangalbas	307671	180.8	1760	433	1	1	a	a	b	b	c	c
49	Bajejama	307672	82.1	497	139	a	a	a	a	a	b	b	c
50	Chhat Jamaldaha	307673	82.4	629	148	1	1	a	a	a	b	c	c
51	Purbba Hudumdanga	307674	50.8	413	83	1	1	a	a	a	b	c	c
52	Jangalbas	307675	187	1934	456	3	2	1	1	a	b	c	c
53	Nagar Sahebganj	307676	369.8	2388	583	4	4	1	1	1	c	c	c
54	Daribas	307677	161.9	912	208	2	2	a	a	a	c	c	c
55	Jyan Kanta Adhikari	307678	8	131	32	a	a	a	a	a	c	c	c
56	Nijtaraf	307679	713.5	2448	565	1	1	1	a	a	c	c	c
57	Dakshin Mekliganj	307680	181.8	1491	337	1	1	a	a	b	c	c	c
58	Dari Pattani	307681	45.6	183	43	1	1	a	a	a	c	c	c
59	Kamat Bandi	307682	83.1	480	122	1	1	a	a	b	c	c	c
60	Mekhliganj	307683	614.3	1242	286	2	2	a	a	a	c	c	c
61	Purbba Daripattani	307684	102	246	62	a	a	a	a	a	c	c	c
62	Jhar Singheshwar	307685	57.5	259	61	b	a	b	b	b	c	c	c
Block T O T A L :			**15238.1**	**103969**	**24238**	**123**	**118**	**12**	**7**	**3**	**0**	**0**	**0**

- Village Directory

(As in 2009)

Location CodeNo:-329

Location CodeNo:-0026

le. (If not available within the < 5 Kms, b for 5-10 Kms and c cility is available is given).						Number of Medical Amenities available. (If not available within the village , the distance range code viz; a for < 5 Kms, b for 5-10 Kms and c for 10+ kms of nearest place where facility is available is given).													
Management institute (MI)	Polytechnic (Pt)	Vocational training school /ITI	Non-formal training centre (NFTC)	Special school for disabled (SSD)	Others (specify)	Community health centre (CHC)	Primary health centre (PHC)	Primary health sub centre (PHS)	Maternity and child welfare centre (MCW)	T.B. clinic (TBC)	Hospital-allopathic (HA)	Hospital-alternative medicine (HO)	Dispensary (D)	Veterinary hospital (VH)	Mobile health clinic (MHC)	Family welfare centre (FWC)	Name of Village	Serial Number
15	16	17	18	19	20	21	22	23	24	25	26	27	28	29	30	31	2	1
c	c	c	c	c		b	a	a	a	a	a		a	b	a	a	Purbba Fate Mamud	41
c	c	c	c	c		b	b	a	b	b	b		b	b	b	b	Uttar Nijtaraf	42
																	Purbba Bakshiganj	43
c	c	c	c			b	a	a	a	a	a		a	b	a	a	Chhota Bibiganj	44
c	c	c	c	c	a	c	a	a	a	c	a	a	b	b	b	b	Uttar Daribas	45
c	c	c	c	c	a	c	a	1	1	c	a	a	b	b	b	b	Dakshin Bajejama Khasbas	46
c	c	c	c	c	a	c	a	a	a	c	a	a	b	b	b	b	Basa Mansingkumar	47
c	c	c	c	c	a	c	a	a	a	c	a	a	c	b	b	b	Purbba Jangalbas	48
c	c	c	c	c	a	b	a	a	a	c	a	a	b	b	b	b	Bajejama	49
c	c	a	c	c	a	b	a	a	b	c	b	b	b	b	b	b	Chhat Jamaldaha	50
c	c	a	c	c	a	b	a	1	a	c	a	a	b	b	b	b	Purbba Hudumdanga	51
c	c	a	c	c	1	b	a	a	b	c	a	a	b	b	b	b	Jangalbas	52
c	c	c	c	c	1	c	a	1	1	c	a	a	a	c	c	c	Nagar Sahebganj	53
c	c	c	c	c	a	c	a	a	a	c	a	a	a	c	c	c	Daribas	54
c	c	c	c	c	a	c	a	a	a	c	a	a	c	c	c	c	Jyan Kanta Adhikari	55
c	c	c	c	c	1	c	a	a	a	c	a	a	a	c	b	c	Nijtaraf	56
c	c	c	c	c	a	c	a	a	a	c	a	a	c	c	c	c	Dakshin Mekliganj	57
c	c	c	c	c	1	c	a	a	a	c	a	a	a	c	c	c	Dari Pattani	58
c	c	c	c	c	a	c	a	1	1	c	a	a	a		a	a	Kamat Bandi	59
c	c	c	c	c	a	c	a	a	a	c	a	a	a	c	a	c	Mekhliganj	60
c	c	c	c	c	a	c	a	a	a	c	a	a	a	c	c	c	Purbba Daripattani	61
c	c	c	c	c	a	c	c	a	a	c	c	c	b	c	c	c	Jhar Singheshwar	62
0	**0**	**0**	**0**	**0**	**15**	**0**	**2**	**10**	**7**	**2**	**2**	**1**	**1**	**0**	**1**	**3**	**: Block T O T A L**	

Serial Number	Name of Village	Number of Non-Government Medical Amenities available.							Availability of drinking water - Yes / No							
		Charitable non Govt. hospital/Nursing home.	Medical practitioner with MBBS Degree	Medical practitioner with other degree	Medical practitioner with no degree	Traditional practitioner and faith healer .	Medicine Shop	Others	Tap water (Treated/Untreated)	Well water (Covered / Uncovered well)	Hand Pump	Tube wells / Bore well	Spring	River / Canal	Tank / Pond / Lake	Others
1	2	32	33	34	35	36	37	38	39	40	41	42	43	44	45	46
41	Purbba Fate Mamud	0	0	0	0	0	0	0	No	Yes	Yes	No	No	No	No	No
42	Uttar Nijtaraf	0	0	0	0	0	0	0	No	Yes	Yes	No	No	Yes	No	No
43	Purbba Bakshiganj															
44	Chhota Bibiganj	0	0	0	0	0	0	0	No	Yes	Yes	No	No	Yes	No	No
45	Uttar Daribas	0	0	0	1	0	1	0	No	Yes	Yes	Yes	No	Yes	Yes	No
46	Dakshin Bajejama Khasbas	0	0	0	0	0	0	0	No	Yes	No	No	No	Yes	No	No
47	Basa Mansingkumar	0	0	0	0	0	0	0	No	Yes	No	Yes	No	No	Yes	No
48	Purbba Jangalbas	0	0	0	0	0	0	0	No	Yes	No	Yes	No	Yes	Yes	No
49	Bajejama	0	0	0	0	0	0	0	No	Yes	No	Yes	No	Yes	Yes	No
50	Chhat Jamaldaha	0	0	0	0	0	0	0	No	Yes	No	Yes	No	No	Yes	No
51	Purbba Hudumdanga	0	0	0	0	0	0	0	No	Yes	Yes	Yes	No	No	Yes	No
52	Jangalbas	0	0	0	0	0	0	0	No	Yes	No	Yes	No	Yes	Yes	No
53	Nagar Sahebganj	0	0	0	0	0	0	0	No	Yes	Yes	Yes	No	Yes	Yes	No
54	Daribas	0	0	0	0	0	0	0	No	Yes	Yes	Yes	No	No	Yes	No
55	Jyan Kanta Adhikari	0	0	0	0	0	0	0	No	Yes	Yes	No	No	No	Yes	No
56	Nijtaraf	0	0	0	0	0	0	0	No	Yes	Yes	Yes	No	Yes	Yes	No
57	Dakshin Mekliganj	0	0	0	0	0	0	0	No	Yes	No	Yes	No	No	No	No
58	Dari Pattani	0	0	0	0	0	0	0	No	Yes	Yes	Yes	No	Yes	Yes	No
59	Kamat Bandi	0	0	0	0	0	0	0	No	Yes	Yes	Yes	No	Yes	Yes	No
60	Mekhliganj	0	0	0	0	0	0	0	No	Yes	Yes	Yes	No	No	Yes	No
61	Purbba Daripattani	0	0	0	0	0	0	0	No	Yes	No	Yes	No	No	No	No
62	Jhar Singheshwar	0	0	0	0	0	0	0	No	Yes	No	Yes	No	Yes	Yes	No
Block T O T A L :		**0**	**2**	**3**	**14**	**2**	**16**	**0**	**1**	**56**	**37**	**34**	**0**	**19**	**26**	**0**

Availability of toilet & others Yes / No				Communication and transport facilities (If amenities available code -Yes is given except for Village Pin Code ,If not available within the village , the distance range code viz; a for < 5 Kms, b for 5-10 Kms and c for 10+ kms of nearest place where facility is available is given).									
Community toilet including bath.	Community toilet excluding bath.	Rural sanitary mart or sanitary hardware outlet available near the village.	Community bio- gas or recycle of waste for productive use.	Post office(PO)	Sub post office (SPO)	Post & Telegraph office (P&TO)	Village Pin Code	Telephones (Land lines)	Public call office (PCO)	Mobile phone coverage	Name of Village	Serial Number	
47	48	49	50	51	52	53	54	55	56	57	2	1	
No	No	No	No	b	a	b	735122	a	a	Yes	Purbba Fate Mamud	41	
No	No	No	No	b	a	b	735304	a	a	Yes	Uttar Nijtaraf	42	
											Purbba Bakshiganj	43	
No	No	Yes	No	b	a	b	735137	a	a	Yes	Chhota Bibiganj	44	
No	No	No	No	b	a	b	735122	Yes	a	Yes	Uttar Daribas	45	
No	No	No	No	b	a	b	735122	Yes	a	Yes	Dakshin Bajejama Khasbas	46	
No	No	No	No	b	a	b		a	a	Yes	Basa Mansingkumar	47	
No	No	No	No	b	Yes	b	735122	Yes	Yes	Yes	Purbba Jangalbas	48	
No	No	No	No	b	a	b	735122	a	a	Yes	Bajejama	49	
No	No	No	No	a	b	b	735303	a	a	Yes	Chhat Jamaldaha	50	
No	No	No	No	a	b	b	735122	Yes	a	Yes	Purbba Hudumdanga	51	
No	No	No	No	Yes	b	b	735101	Yes	Yes	Yes	Jangalbas	52	
No	No	No	No	c	a	a	735132	Yes	a	Yes	Nagar Sahebganj	53	
No	No	No	No	c	a	c	735305	a	a	Yes	Daribas	54	
No	No	No	No	c	a	c	735122	a	a	Yes	Jyan Kanta Adhikari	55	
No	No	No	No	c	a	c	735304	a	a	Yes	Nijtaraf	56	
No	No	No	No	c	a	c	735304	a	a	Yes	Dakshin Mekliganj	57	
No	No	No	No	c	a	c	735122	a	a	Yes	Dari Pattani	58	
No	No	No	No	c	a	c	735122	a	a	Yes	Kamat Bandi	59	
No	No	No	No	c	a	c	735304	a	a	Yes	Mekhliganj	60	
No	No	No	No	c	Yes	c	735132	a	a	Yes	Purbba Daripattani	61	
No	No	No	No	c	a	b	735237	b	b	a	Jhar Singheshwar	62	
1	**2**	**12**	**1**	**3**	**4**	**0**	**55**	**11**	**8**	**55**	**: Block T O T A L**		

Communication and transport facilities (If amenities available code -Yes is given except for Village Pin Code ,If not available within the village , the distance range code viz; a for < 5 Kms, b for 5-10 Kms and c for 10+ kms of nearest place where facility is available is given).												Village connected to highways amenities available code -Yes , the distance range code viz 10+ kms of nearest place				
Serial Number	Name of Village	Internet cafes/ Common service centre (CSC)	Private courier facility	Bus service (Public & Private)	Railway stations	Auto/Modified Autos	Taxis and Vans	Tractors	Cycle-pulled rickshaws(Manual & Machine driven)	Carts driven by animals	Sea /River ferry service	Connected to national highway(NH)	Connected to state highway(SH)	Connected to major district road (MDR)	Connected to others district road	Pucca roads
2	1	58	59	60	61	62	63	64	65	66	67	68	69	70	71	72
41	Purbba Fate Mamud	b	b	a	c	b	a	a	Yes	c	a	c	a		Yes	Yes
42	Uttar Nijtaraf	b	b	b	c	c	a	b	Yes	c	a	c	b	a	a	a
43	Purbba Bakshiganj															
44	Chhota Bibiganj	b	b	a	c	c	a	b	Yes	c	Yes	c	a	a	a	a
45	Uttar Daribas	b	b	a	b	Yes	Yes	a	Yes	c	Yes	c	b	Yes	Yes	Yes
46	Dakshin Bajejama Khasbas	b	b	b	b	Yes	Yes	a	Yes	c	a	c	b	Yes	Yes	Yes
47	Basa Mansingkumar	b	b	a	b	a	a	a	Yes	c	a	c	b	a	a	a
48	Purbba Jangalbas	b	b	a	b	Yes	Yes	Yes	Yes	c	a	c	b	a	Yes	Yes
49	Bajejama	b	b	a	b	Yes	Yes	a	Yes	a	a	c	b	Yes	a	a
50	Chhat Jamaldaha	a	b	Yes	b	b	a	a	Yes	b	b	c	b	Yes	b	Yes
51	Purbba Hudumdanga	a	b	a	b	b	a	a	Yes	b	b	c	b	b	b	Yes
52	Jangalbas	a	b	Yes	b	Yes	Yes	Yes	Yes	b	b	c	b	Yes	b	Yes
53	Nagar Sahebganj	c	c	a	c	Yes	Yes	a	Yes	a	a	c	a	Yes	Yes	Yes
54	Daribas	c	c	a	c	a	a	a	Yes	c	a	c	c	a	Yes	Yes
55	Jyan Kanta Adhikari	c	c	a	c	a	a	a	Yes	c	a	c	c	Yes	a	a
56	Nijtaraf	c	c	a	c	Yes	Yes	a	Yes	c	a	c	c	Yes	Yes	Yes
57	Dakshin Mekliganj	c	c	a	c	a	Yes	b	Yes	c	a	c	c	a	a	Yes
58	Dari Pattani	c	c	a	c	Yes	Yes	a	Yes	c	a	c	c	c	Yes	Yes
59	Kamat Bandi	c	c	a	c	Yes	Yes	a	Yes	c	a	c	c	a	Yes	Yes
60	Mekhliganj	c	c	a	c	a	a	a	Yes	c	a	c	c	a	Yes	Yes
61	Purbba Daripattani	c	c	a	c	Yes	Yes	b	Yes	c	a	c	c	c		Yes
62	Jhar Singheshwar	c	b	b	c	a	a	b	Yes	c	a	c	c	b	a	a
Block T O T A L :		**1**	**0**	**11**	**1**	**17**	**21**	**4**	**49**	**1**	**3**	**0**	**0**	**19**	**18**	**30**

,village roads, banks & credit societies (If is given, If not available within the village ; a for < 5 Kms, b for 5-10 Kms and c for · where facility is available is given).							Availability of miscellaneous facilities (If amenities available code -Yes is given, If not available within the village , the distance range code viz; a for < 5 Kms, b for 5-10 Kms and c for 10+ kms of nearest place where facility is available is given).										
Kutchcha roads	Water bounded macadam(WBM) roads	Navigable waterway (river/canal)(NW)	Footpaths (FP)	Commercial & Co-operative Banks	ATM	Agricultural Credit Societies	Self-Help Group (SHG)	Public distribution system (PDS) shop	Mandis / Regular market	Weekly Haat	Agricultural marketing society	Integrated Child Development Scheme (Nutritional Centres)	Anganwadi Centre (Nutritional Centres)	Others (Nutritional Centres)	Name of Village	Serial Number
73	74	75	76	77	78	79	80	81	82	83	84	85	86	87	2	1
a	a	a	Yes	a	b	Yes	Yes	a	c	a	b	b	Yes	Yes	Purbba Fate Mamud	41
a	a	a	Yes	b	b	c	Yes	a	b	a	b	a	Yes	Yes	Uttar Nijtaraf	42
															Purbba Bakshiganj	43
a	a	Yes	Yes	a	b	c	Yes	a	c	a	Yes	a	Yes	Yes	Chhota Bibiganj	44
Yes	Yes	Yes	Yes	b	b	c	Yes	a	Yes	b	a	b	Yes	Yes	Uttar Daribas	45
Yes	Yes	a	Yes	a	b	c	Yes	a	Yes	b	a	b	Yes	Yes	Dakshin Bajejama Khasbas	46
Yes	a	a	Yes	a	b	c	a	a	c	a	a	b	a	Yes	Basa Mansingkumar	47
Yes	Yes	a	Yes	a	b	c	Yes	Yes	Yes	b	a	b	Yes	Yes	Purbba Jangalbas	48
Yes	a	Yes	Yes	a	b	c	Yes	a	c	a	a	b	a	Yes	Bajejama	49
Yes	b	b	Yes	a	b	c	Yes	Yes	c	a	a	b	Yes	Yes	Chhat Jamaldaha	50
Yes	b	b	Yes	a	b	c	Yes	a	c	a	b	b	Yes	Yes	Purbba Hudumdanga	51
Yes	b	b	Yes	Yes	b	c	Yes	a	c	a	a	b	Yes	Yes	Jangalbas	52
Yes	a	Yes	Yes	a	c	Yes	Yes	a	c	a	b	c	Yes	Yes	Nagar Sahebganj	53
Yes	a	a	Yes	a	c	c	Yes	a	c	a	b	c	Yes	Yes	Daribas	54
Yes	a	a	Yes	a	c	c	Yes	a	c	a	b	c	a	Yes	Jyan Kanta Adhikari	55
Yes	Yes	Yes	Yes	a	c	c	Yes	a	c	a	b	c	Yes	Yes	Nijtaraf	56
Yes	a	a	a	a	c	c	Yes	a	c	a	b	c	Yes	Yes	Dakshin Mekliganj	57
Yes	a	a	Yes	a	c	c	Yes	a	c	a	b	c	Yes	Yes	Dari Pattani	58
Yes	Yes	a	Yes	a	c	c	Yes	a	c	a	b	c	Yes	Yes	Kamat Bandi	59
Yes	a	a	Yes	a	c	c	Yes	a	c	a	b	c	a	Yes	Mekhliganj	60
Yes	a	a	Yes	a	c	c	Yes	a	c	a	b	c	Yes	Yes	Purbba Daripattani	61
Yes	Yes	Yes	Yes	b	c	c	a	b	c	b	c	c	a	Yes	Jhar Singheshwar	62
42	**11**	**7**	**50**	**2**	**0**	**12**	**54**	**14**	**7**	**5**	**12**	**31**	**48**	**57**	**: Block T O T A L**	

Availability of miscellaneous facilities (If amenities available code -Yes is given, If not available within the village , the distance range code viz; a for < 5 Kms, b for 5-10 Kms and c for 10+ kms of nearest place where facility is available is given).												Availability of electricity (Yes/No)			
Serial Number	Name of Village	ASHA (Accredited Social Health Activist)	Community centre with/without TV	Sports Field,	Sports Club / Recreation Centre	Cinema / Video Hall	Public Library	Public Reading Room	Newspaper Supply	Assembly Polling station	Birth & Death Registration Office	Power Supply for Domestic Use (ED)	Power Supply for Agricultural Use (EAG)	Power Supply for Commercial Use (EC)	Power Supply for All Uses (EA)
1	2	88	89	90	91	92	93	94	95	96	97	98	99	100	101
41	Purbba Fate Mamud	Yes	b	a	b	b	b	b	Yes	Yes	a	Yes	No	No	No
42	Uttar Nijtaraf	Yes	b	a	b	a	b	b	a	a	a	Yes	No	No	No
43	Purbba Bakshiganj														
44	Chhota Bibiganj	Yes	b	a	b	b	b	Yes	a	a	a	Yes	No	No	No
45	Uttar Daribas	Yes	b	b	b	b	b	Yes	Yes	a	a	Yes	No	Yes	No
46	Dakshin Bajejama Khasbas	Yes	a	a	Yes	b	b	Yes	Yes	Yes	a	Yes	Yes	Yes	Yes
47	Basa Mansingkumar	Yes	a	a	a	b	a	a	a	a	a	Yes	No	No	No
48	Purbba Jangalbas	Yes	a	a	Yes	b	b	Yes	Yes	Yes	a	Yes	No	Yes	No
49	Bajejama	Yes	a	a	Yes	b	a	a	Yes	a	a	Yes	No	No	No
50	Chhat Jamaldaha	Yes	b	a	a	a	a	a	Yes	a	a	Yes	No	No	No
51	Purbba Hudumdanga	Yes	a	a	a	a	a	a	Yes	a	a	Yes	No	No	No
52	Jangalbas	Yes	Yes	Yes	Yes	a	Yes	Yes	Yes	Yes	a	Yes	No	Yes	No
53	Nagar Sahebganj	Yes	Yes	Yes	Yes	c	a	Yes	Yes	Yes	Yes	Yes	Yes	Yes	Yes
54	Daribas	Yes	a	a	a	c	a	a	Yes	Yes	a	Yes	No	No	No
55	Jyan Kanta Adhikari	Yes	a	a	a	c	a	a	a	a	a	Yes	No	No	No
56	Nijtaraf	Yes	Yes	Yes	Yes	c	a	Yes	Yes	Yes	a	Yes	No	No	No
57	Dakshin Mekliganj	Yes	a	a	a	c	a	a	a	a	a	Yes	No	No	No
58	Dari Pattani	Yes	a	a	Yes	c	a	Yes	Yes	a	a	Yes	No	Yes	No
59	Kamat Bandi	Yes	a	a	Yes	c	a	Yes	Yes	Yes	a	Yes	No	No	No
60	Mekhliganj	Yes	a	a	Yes	c	a	a	Yes	a	a	Yes	No	No	No
61	Purbba Daripattani	Yes	a	a	Yes	c	a	Yes	Yes	a	a	Yes	No	No	No
62	Jhar Singheshwar	Yes	b	b	b	b	b	a	a	a	a	Yes	No	No	No
Block T O T A L :		**49**	**21**	**15**	**28**	**9**	**9**	**20**	**41**	**31**	**11**	**57**	**8**	**14**	**8**

Nearest Town		Land Use							
		Area under different types of land use (in hectares rounded up to one decimal place)							
Name	Distance range code i.e. a for < 5 Kms, b for 5-10 Kms and c for 10+ kms .	Forests	Area under Non-agricultural Uses	Barren and Un-cultivable land	Permanent Pastures and Other Grazing Lands	Land Under Miscellaneous Tree Crops etc.	Culturable Waste Land	Name of Village	Serial Number
102	103	104	105	106	107	108	109	2	1
HALDIBARI	a	0	8.2	0	0	0	0.2	Purbba Fate Mamud	41
HALDIBARI	a	0	5.5	0	0	0	0.2	Uttar Nijtaraf	42
		0	50.4	0	0	0	0	Purbba Bakshiganj	43
HALDIBARI	b	0	1.6	0	0	0	0	Chhota Bibiganj	44
HALDIBARI	b	0	13.6	0	0	0	0.4	Uttar Daribas	45
HALDIBARI	b	0	6.2	0	0	0	0.6	Dakshin Bajejama Khasbas	46
HALDIBARI	b	0	4	0	0	0	0.1	Basa Mansingkumar	47
HALDIBARI	b	0	11.2	0	0	0	0.7	Purbba Jangalbas	48
HALDIBARI	b	0	5.1	0	0	0	0.3	Bajejama	49
HALDIBARI	b	0	14.8	0	0	0	1.6	Chhat Jamaldaha	50
HALDIBARI	c	0	11.5	0	0	0	0.8	Purbba Hudumdanga	51
HALDIBARI	b	0	25.1	0	0	0	2	Jangalbas	52
HALDIBARI	b	0	68.4	0	0	0	1.4	Nagar Sahebganj	53
HALDIBARI	c	0	40.5	0	0	0	0.6	Daribas	54
HALDIBARI	c	0	0.8	0	0	0	0	Jyan Kanta Adhikari	55
HALDIBARI	c	0	85.1	0	0	0	2.8	Nijtaraf	56
HALDIBARI	c	0	56.1	0	0	0	0.7	Dakshin Mekliganj	57
HALDIBARI	c	0	1.3	0	0	0	0	Dari Pattani	58
HALDIBARI	c	0	7.5	0	0	0	0.3	Kamat Bandi	59
HALDIBARI	c	0	50.6	0	0	0	0	Mekhliganj	60
HALDIBARI	c	0	10.6	0	0	0	0.4	Purbba Daripattani	61
HALDIBARI	c	0	2.8	0	0	0	0	Jhar Singheshwar	62
0	**0**	**0**	**3027.1**	**0**	**0**	**0**	**179.2**	**: Block T O T A L**	

Land Use											
Area under different types of land use (in hectares rounded up to one decimal place)							Area irrigated by source (in hectare).				
Serial Number	Name of Village	Fallow lands other than current fallows	Current Fallows	Net Area Sown	Total Irrigated Land Area	Total Un-irrigated Land Area	Canals (C)	Wells/Tube-wells(W/TW)	Tanks/Lakes(T/L)	Water Falls(WF)	Others(O)
1	2	110	111	112	113	114	115	116	117	118	119
41	Purbba Fate Mamud	0	0	68.5	0.1	68.4	0	0	0	0	0
42	Uttar Nijtaraf	0	0	44.3	0.1	44.3	0	0	0	0	0
43	Purbba Bakshiganj	0	0	31.7	8.6	23.1	0	8.6	0	0	0
44	Chhota Bibiganj	0	0	38.6	7.3	31.3	0	7.3	0	0	0
45	Uttar Daribas	0	0	104.3	0.1	104.3	0	0	0	0	0
46	Dakshin Bajejama Khasbas	0	0	157.2	0.1	157.1	0	0	0	0	0
47	Basa Mansingkumar	0	0	27.5	0	27.4	0	0	0	0	0
48	Purbba Jangalbas	0	0	168.9	0.1	168.8	0	0	0	0	0
49	Bajejama	0	0	76.7	0.1	76.6	0	0	0	0	0
50	Chhat Jamaldaha	0	0	65.9	30.2	35.7	0	20	0	0	10.2
51	Purbba Hudumdanga	0	0	38.4	35.6	2.8	0	20.2	0	0	15.4
52	Jangalbas	0	0	159.8	80	79.8	0	60	0	0	20
53	Nagar Sahebganj	0	0	300.1	0.1	300	0	0	0	0	0
54	Daribas	0	0	120.8	0.1	120.7	0	0	0	0	0
55	Jyan Kanta Adhikari	0	0	7.3	0	7.3	0	0	0	0	0
56	Nijtaraf	0	0	625.7	0	625.6	0	0	0	0	0
57	Dakshin Mekliganj	0	0	125	0.1	124.9	0	0.1	0.1	0	0
58	Dari Pattani	0	0	44.3	0.1	44.2	0	0	0	0	0
59	Kamat Bandi	0	0	75.4	0.1	75.3	0	0	0	0	0
60	Mekhliganj	0	0	563.7	90.2	473.5	0	89.7	0.5	0	0
61	Purbba Daripattani	0	0	91.1	17.9	73.2	0	17.9	0	0	0
62	Jhar Singheshwar	0	0	54.6	7.6	47	0	7.6	0	0	0
Block T O T A L :		**0**	**0**	**12032**	**3716.1**	**8315.8**	**0**	**3492.5**	**11.2**	**0**	

Name of three most important commodities manufactured			Name of Village	Serial Number
First	Second	Third		
120	121	122	2	1
			Purbba Fate Mamud	41
			Uttar Nijtaraf	42
			Purbba Bakshiganj	43
			Chhota Bibiganj	44
			Uttar Daribas	45
			Dakshin Bajejama Khasbas	46
			Basa Mansingkumar	47
			Purbba Jangalbas	48
			Bajejama	49
Rice	Fatia	Tomato Sauce	Chhat Jamaldaha	50
Rice	Fatia	Tomato Sause	Purbba Hudumdanga	51
Rice	Fatia	Tomato Sause	Jangalbas	52
			Nagar Sahebganj	53
			Daribas	54
			Jyan Kanta Adhikari	55
			Nijtaraf	56
			Dakshin Mekliganj	57
			Dari Pattani	58
			Kamat Bandi	59
			Mekhliganj	60
			Purbba Daripattani	61
			Jhar Singheshwar	62
			: Block T O T A L	

WEST BENGAL

C. D. BLOCK MEKLIGANJ

DISTRICT KOCH BIHAR

KILOMETRES

1 0.5 0 1 2 3 4

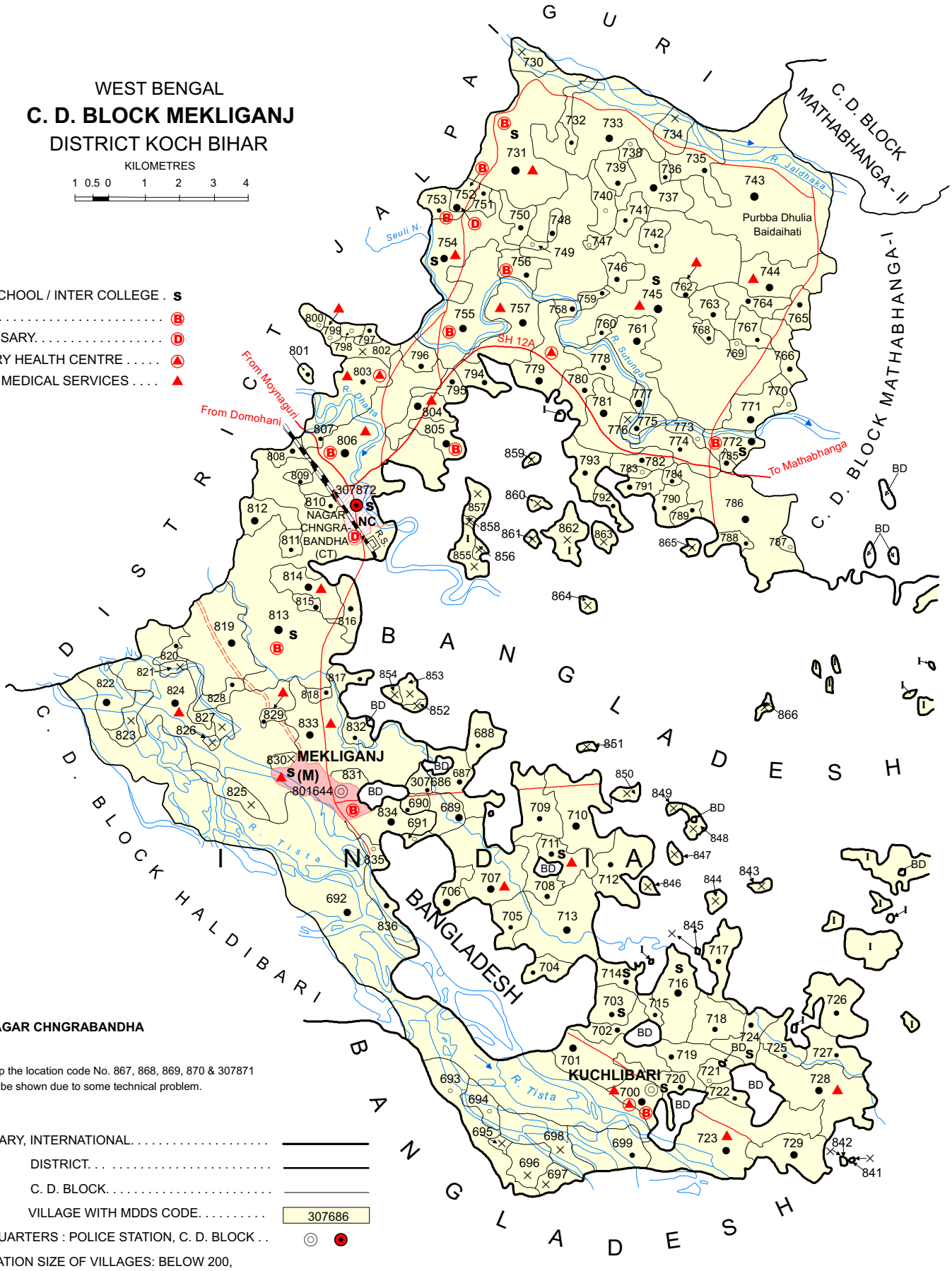

HIGH SCHOOL / INTER COLLEGE . S

BANK . . . . . B

DISPENSARY. . . . . D

PRIMARY HEALTH CENTRE . . . . . ▲

OTHER MEDICAL SERVICES . . . . ▲

NC - NAGAR CHNGRABANDHA

In the map the location code No. 867, 868, 869, 870 & 307871 could not be shown due to some technical problem.

BOUNDARY, INTERNATIONAL. . . . . .

,, DISTRICT. . . . . .

,, C. D. BLOCK. . . . . .

" VILLAGE WITH MDDS CODE. 307686

HEADQUARTERS : POLICE STATION, C. D. BLOCK . .

POPULATION SIZE OF VILLAGES: BELOW 200, 200-499, 500-999, 1000-4999, 5000 AND ABOVE . . . . . .

UNINHABITED VILLAGE WITH MDDS CODE. . . . . X 307697

STATUTORY TOWN WITH MDDS CODE. 801644

CENSUS TOWN WITH MDDS CODE. 307872

STATE HIGHWAY. . . . . SH 12A

IMPORTANT METALLED ROADS. . . . . .

UNMETALLED ROADS. . . . . .

RAILWAY LINE WITH STATION, BROAD GAUGE. . . . . R.S.

RIVER AND STREAM. . . . . .

I - INDIA

BD - BANGLADESH

C. D. Block Mekliganj excludes all Statutory Towns.

TOTAL AREA OF THE C. D. BLOCK	302.07 Sq. Kms.
TOTAL POPULATION OF THE C. D. BLOCK	155250
TOTAL NUMBER OF VILLAGES	186
TOTAL NUMBER OF INHABITED VILLAGES	137
TOTAL NUMBER OF CENSUS TOWNS	1
TOTAL NUMBER OF STATUTORY TOWNS	1
DISTANCE FROM DISTRICT HEADQUARTERS TO C. D. BLOCK HEADQUARTERS (APPROX)	80 Kms.

Alphabetical List of Villages

Name of the CD Block : Mekliganj

CD Block Code (2011) : 0027

Sl. No.	Name of the Village	PLCN 2001	MDDS PLCN 2011
1	2	3	4
1	Andaran Bhotbari	00167100	307829
2	Andaran Debottar	00153800	307697
3	Andaran Kharkharia	00154500	307704
4	Andaran Kuchlibari	00154000	307699
5	Andaran Nijtaraf	00165600	307814
6	Andaran Panisala	00164500	307804
7	Bagdokara	00155100	307710
8	Bajejama Kuchlibari	00154100	307700
9	Bakshiganj	00166500	307823
10	Balapukhari Kharkharia	00154400	307703
11	Bara Dhulia Khalisa	00157600	307735
12	Bara Kuchlibari	00156500	307724
13	Bara Nijtaraf	00166100	307819
14	Bara Panisala	00164400	307803
15	Bara Thunkinjhar	00158500	307744
16	Baranagar	00161700	307776
17	Bhogjan	00161900	307778
18	Bhogramguri	00162800	307787
19	Bhotbari	00155000	307709
20	Brahmapur	00164300	307802
21	Brahmattar Kuchlibari	00156900	307728
22	Buraburi	00162900	307788
23	Buraburi Dewanabas	00162500	307784
24	Buraburi Patchhara	00163100	307790
25	Chhat Dhulia	00158700	307746
26	Chhat Jamaldaha	00161600	307775
27	Chhat Kamat Changrabandha	00159200	307751
28	Chhat Nijtaraf	00165100	307810
29	Chhat Panisala	00164900	307808
30	Chhit Bagdokara	00169300	307851
31	Chhit Balapukhari	00168600	307844
32	Chhit Bara Khangir	00168500	307843
33	Chhit Bara Khangir	00169000	307848
34	Chhit Bara Kuclibari	00171000	307868
35	Chhit Barakhangir	00167900	307837
36	Chhit Bhotbari	00168900	307847
37	Chhit Bhotbari	00169700	307855
38	Chhit Chhat Bhothat	00170800	307866
39	Chhit Chhat Bogdokara	00169100	307849
40	Chhit Dwarikamari	00170600	307864

Alphabetical List of Villages

Name of the CD Block : Mekliganj

CD Block Code (2011) : 0027

Sl. No.	Name of the Village	PLCN 2001	MDDS PLCN 2011
1	2	3	4
41	Chhit Dwarikamari	00170700	307865
42	Chhit Dwarikamari Khasbgs	00170100	307859
43	Chhit Fulkardabri	00170900	307867
44	Chhit Jamaldaha Balapukhari	00168700	307845
45	Chhit Kamat Changrabandha	00169800	307856
46	Chhit Kamat Changrabandha	00170000	307858
47	Chhit Kharkharia	00169400	307852
48	Chhit Kharkharia	00169600	307854
49	Chhit Kuchlibari	00168300	307841
50	Chhit Kuchlibari	00168400	307842
51	Chhit Lotamari	00169500	307853
52	Chhit Lotamari	00170400	307862
53	Chhit Lotamari	00170500	307863
54	Chhit Nagar Jikabari	00168200	307840
55	Chhit Panishala	00169900	307857
56	Chhit Panishala	00170200	307860
57	Chhit Panishala	00170300	307861
58	Chhit Panishala	00171200	307870
59	Chhit Panishala	00171300	307871
60	Chhit Ratanpur	00169200	307850
61	Chhit Upachauki Kuchlibari	00168800	307846
62	Chhit Upanchanki Kuclibari	00171100	307869
63	Chhitbarakhangirkharijagitalda	00168100	307839
64	Chhitbarakhangirkharijagitaldh	00168000	307838
65	Chhota Andaran Debottar	00153600	307695
66	Chhota Bhotbari	00167200	307830
67	Chhota Fulkar Dabri Bajejama	00152700	307686
68	Chhota Fulkar Dabri Kharkharia	00153200	307691
69	Chhota Jamaldaha	00161400	307773
70	Chhota Jikabari	00155600	307715
71	Chhota Kamat Changrabandha	00163900	307798
72	Chhota Kharkharia	00153100	307690
73	Chhota Kuchlibari	00157000	307729
74	Chhota Nijtaraf	00166000	307818
75	Chhota Panisala	00165300	307811
76	Chhota Thunkirjhar	00161000	307769
77	Dakshin Alokjhari	00159500	307754
78	Dakshin Bhotbari	00167700	307835
79	Dakshin Bokna Bandha	00159600	307755
80	Dakshin Daribas	00166900	307827

Alphabetical List of Villages

Name of the CD Block : Mekliganj

CD Block Code (2011) : 0027

Sl. No.	Name of the Village	PLCN 2001	MDDS PLCN 2011
1	2	3	4
81	Dakshin Daripattani	00166800	307826
82	Dakshin Dhulia Baldiahati	00158100	307740
83	Dakshin Dhulia Khalisa	00160100	307760
84	Dakshin Fulkardabri	00154700	307706
85	Dakshin Fulkardabri Kharkharia	00154300	307702
86	Dakshin Hemkumari	00152900	307688
87	Dakshin Jamaldaha Balapukharia	00156300	307722
88	Dakshin Kharija Gopalpur	00160700	307766
89	Dakshin Kharkharia	00153700	307696
90	Dakshin Mekliganj	00167800	307836
91	Dakshin Nijtaraf	00166400	307822
92	Dakshin Panisala	00165700	307815
93	Dakshin Uchal Pukhari	00160200	307761
94	Daribas	00166200	307820
95	Daripattani	00166300	307821
96	Debottar Buraburi	00163000	307789
97	Deuti Khata	00159900	307758
98	Dewanbash	00153900	307698
99	Dhulia Khalisa	00158900	307748
100	Dhulia Uchal Pukhari	00160300	307762
101	Dora Dabri	00159800	307757
102	Dwarikamari Khasbas	00162700	307786
103	Dwarikamari Ratanpur	00163400	307793
104	Dwarikkamari	00163200	307791
105	Fulkardabri	00154800	307707
106	Fulkardabri Bajejama	00154900	307708
107	Fulkardabri Kasiabari	00155400	307713
108	Fulkardabri Kharkharia	00155700	307716
109	Hat Dhar Dharia	00164800	307807
110	Hat Sadikha	00157100	307730
111	Jalsua	00158000	307739
112	Jamal Dahahat	00161300	307772
113	Jamaldaha	00162000	307779
114	Jamaldaha Balapukharia	00156000	307719
115	Jhar Singheswar	00153400	307693
116	Jikabari	00155900	307718
117	Jnankata Adhikari	00158200	307741
118	Kamat Chandrabandha	00164700	307806
119	Kamat Panisala	00163700	307796
120	Kharija Gopalpur	00160500	307764

Alphabetical List of Villages

Name of the CD Block : Mekliganj

CD Block Code (2011) : 0027

Sl. No.	Name of the Village	PLCN 2001	MDDS PLCN 2011
1	2	3	4
121	Kharija Jamaldaha	00161200	307771
122	Kharija Panisala	00164200	307801
123	Kharkharia	00153500	307694
124	Kuchlibari	00156100	307720
125	Lotamari	00163300	307792
126	Lotamari	00165800	307816
127	Madhya Bhotbari (P)	00167300	307831
128	Madhya Dhulia Khalisa	00158300	307742
129	Madhya Fulkardabri Kharkharia	00154600	307705
130	Madhya Jamaldaha	00162200	307781
131	Madhya Nijtaraf	00167000	307828
132	Madhya Panisala	00163600	307795
133	Madhya Upanchauki Kuchlibari	00156600	307725
134	Mekliganj (P)	00167600	307834
135	Mokarari Jamaldaha	00162300	307782
136	Nijtaraf (P)	00166600	307824
137	Panisala Dwitia Khanda	00164600	307805
138	Panisala Prathami Khanda	00162100	307780
139	Paschim Bhotbari	00166700	307825
140	Paschim Dhulia Baldiahati	00157300	307732
141	Paschim Dhulia Khalisa	00159000	307749
142	Paschim Gopalpur	00160400	307763
143	Paschim Kamat Changrabandha	00164100	307800
144	Paschim Nijtaraf	00165400	307812
145	Paschim Panisala	00164000	307799
146	Paschim Patchhara Gopalpur	00158800	307747
147	Paschim Upanchauki Kuchlibari	00156200	307721
148	Purba Bajejama Kuchlibari	00156800	307727
149	Purba Kamat Changrabandha	00163500	307794
150	Purbba Bhotbari	00155300	307712
151	Purbba Dhulia Baidiahati	00158400	307743
152	Purbba Fulkardabri	00155200	307711
153	Purbba Gopalpur	00160600	307765
154	Purbba Hemkumari	00160000	307759
155	Purbba Jamaldaha	00161100	307770
156	Purbba Nijtaraf	00165900	307817
157	Purbba Panisala	00160900	307768
158	Purbba Patchhara Gopalpur	00160800	307767
159	Purbba Uchal Pukhari	00157700	307736
160	Purbba Upanchauki Kuchlibari	00156700	307726

Alphabetical List of Villages

Name of the CD Block : Mekliganj

CD Block Code (2011) : 0027

Sl. No.	Name of the Village	PLCN 2001	MDDS PLCN 2011
1	2	3	4
161	Ratanpur	00162400	307783
162	Sarhati	00157400	307733
163	Satgharia	00162600	307785
164	Shikarpur	00161800	307777
165	Soulmari	00157200	307731
166	Tista Nadir Payasti	00153300	307692
167	Uchal Pukhari	00158600	307745
168	Upanchauki Kuchlibari	00156400	307723
169	Uttar Alokjhari	00159300	307752
170	Uttar Andaran Kuchlibari	00154200	307701
171	Uttar Bhotbari	00165500	307813
172	Uttar Boknabandha	00159100	307750
173	Uttar Dhulia Baldiahati	00157500	307734
174	Uttar Dhulia Khalisa	00157800	307737
175	Uttar Dwarikamari	00161500	307774
176	Uttar Fulkar Dabri Bajejama	00153000	307689
177	Uttar Hemkumari	00159700	307756
178	Uttar Jamaldaha Balapukharia	00155800	307717
179	Uttar Kamat Changrabandha	00159400	307753
180	Uttar Kharkharia (P)	00167500	307833
181	Uttar Nijtaraf	00165000	307809
182	Uttar Panisala	00163800	307797
183	Uttar Pukurdabri	00152800	307687
184	Uttar Uchal Pukhari	00157900	307738
185	Uttar Upanchauki Kuchlibari	00155500	307714
186	Vitar Fulkar Dabria Kharkhar	00167400	307832

Serial Number	Name of Village	Location code no.	Total area of the village (in hectares rounded up to one decimal place)	Total population (2011 census)	Number of households (2011 census)	Number of educational amenities availab village, the distance range code viz; a for for 10+ kms of nearest place where fa							
						Pre-Primary school (PP)	Primary school (P)	Middle school (M)	Secondary School (S)	Senior Secondary school (SS)	Degree college of arts science & commerce (ASC)	Engineering college(EC)	Medical college (MC)
1	2	3	4	5	6	7	8	9	10	11	12	13	14
			Name of District:-Koch Bihar										
			Name of CD Block:-Mekliganj										
63	Chhota Fulkar Dabri Bajejama	307686	53.6	306	80	b	a		b	b	b	c	c
64	Uttar Pukurdabri	307687	176.9	711	163	1	1		b	b	b	c	c
65	Dakshin Hemkumari	307688	101.3	460	115	1	1		b	b	b	c	c
66	Uttar Fulkar Dabri Bajejama	307689	101	1049	255	1	1	b	b	b	c	c	c
67	Chhota Kharkharia	307690	16.9	240	50	b	b	b	b	b	b	c	c
68	Chhota Fulkar Dabri Kharkharia	307691	18.9	116	28	b	b	b	b	b	b	c	c
69	Tista Nadir Payasti	307692	3236.7	3706	802	5	5	1	a	a	a	c	c
70	Jhar Singheswar	307693	295.4	91	21	a	a	a	b	b	c	c	c
71	Kharkharia	307694	78.9	99	21	b	a	a	b	b	c	c	c
72	Chhota Andaran Debottar	307695	22.7	0	0								
73	Dakshin Kharkharia	307696	143.3	0	0								
74	Andaran Debottar	307697	87.4	0	0								
75	Dewanbash	307698	186.6	0	0								
76	Andaran Kuchlibari	307699	296.8	915	200	3	3	a	a	a	c	c	c
77	Bajejama Kuchlibari	307700	151.5	2073	537	1	1						
78	Uttar Andaran Kuchlibari	307701	326.1	2771	688	3	3	a	a	a	c	c	c
79	Dakshin Fulkardabri Kharkharia	307702	117.4	604	143	1	1	a	a	b	c	c	c
80	Balapukhari Kharkharia	307703	123.5	716	158	1	1	1	1	a	c	c	c
81	Andaran Kharkharia	307704	88.8	375	86	1	1	b	b	b	b	c	c
82	Madhya Fulkardabri Kharkharia	307705	102.8	442	108	b	b	b	b	c	c	c	c
83	Dakshin Fulkardabri	307706	101.4	1063	267	1	1	b	b	b	c	c	c
84	Fulkardabri	307707	384.9	1044	251	4	4	b	b	b	b	c	c
85	Fulkardabri Bajejama	307708	111.1	590	148	2	2	b	b	b	b	c	c
86	Bhotbari	307709	216.5	993	270	1	1	a	a	b	b	c	c
87	Bagdokara	307710	295	1453	348	1	1	c	c	c	c	c	c
88	Purbba Fulkardabri	307711	148.4	891	226	1	1	1	1	b	c	c	c
89	Purbba Bhotbari	307712	218.3	767	181	1	1	b	b	b	c	c	c
90	Fulkardabri Kasiabari	307713	469.6	2041	483	3	3	b	b	b	c	c	c
91	Uttar Upanchauki Kuchlibari	307714	101.8	541	138	1	1	a	a	1	c	c	c
92	Chhota Jikabari	307715	57	290	64	a	a	a	a	a	c	c	c
93	Fulkardabri Kharkharia	307716	253.3	1122	263	3	2	1	1	a	c	c	c
94	Uttar Jamaldaha Balapukharia	307717	111.4	721	171	1	1	a	a	a	c	c	c
95	Jikabari	307718	170.7	555	131	1	1	a	a	a	c	c	c
96	Jamaldaha Balapukharia	307719	142.4	774	192	1	1	a	a	a	c	c	c
97	Kuchlibari	307720	96.6	610	128	1	1	1	1	a	c	c	c
98	Paschim Upanchauki Kuchlibari	307721	57.8	143	35	a	a	a	a	a	c	c	c
99	Dakshin Jamaldaha Balapukharia	307722	47.1	201	51	a	a	a	a	a	c	c	c
100	Upanchauki Kuchlibari	307723	544.4	3936	905	2	2	a	a	a	c	c	c
101	Bara Kuchlibari	307724	129.8	639	161	1	1	1	1	1	a	c	c
102	Madhya Upanchauki Kuchlibari	307725	77.7	200	54	1	1	a	b	b	c	c	c
103	Purbba Upanchauki Kuchlibari	307726	243.7	972	215	1	1	b	b	b	c	c	c

- Village Directory

(As in 2009)

le. (If not available within the < 5 Kms, b for 5-10 Kms and c cility is available is given).						Number of Medical Amenities available. (If not available within the village , the distance range code viz; a for < 5 Kms, b for 5-10 Kms and c for 10+ kms of nearest place where facility is available is given).												
Management institute (MI)	Polytechnic (Pt)	Vocational training school /ITI	Non-formal training centre (NFTC)	Special school for disabled (SSD)	Others (specify)	Community health centre (CHC)	Primary health centre (PHC)	Primary health sub centre (PHS)	Maternity and child welfare centre (MCW)	T.B. clinic (TBC)	Hospital-allopathic (HA)	Hospital-alternative medicine (HO)	Dispensary (D)	Veterinary hospital (VH)	Mobile health clinic (MHC)	Family welfare centre (FWC)	Name of Village	Serial Number
15	16	17	18	19	20	21	22	23	24	25	26	27	28	29	30	31	2	1
Location CodeNo:-329																		
Location CodeNo:-0027																		
c	c	b				b	c	a	b	b	b	b	b	b		b	Chhota Fulkar Dabri Bajejama	63
c	c	b				b	c	a	b	b	b	b	b	b	b	b	Uttar Pukurdabri	64
c	c	b				b	c	b	b	b	b	b	b	b		b	Dakshin Hemkumari	65
c	c	b				b	b	a	b	b	b	b	b	b		b	Uttar Fulkar Dabri Bajejama	66
c	c	b				b	b	a	b	b	b	b	b	b		b	Chhota Kharkharia	67
c	c	b				b	b	b	b	b	b	b	b	b		b	Chhota Fulkar Dabri Kharkharia	68
c	c	c	c			a		a	a	c	a	a	a	a		a	Tista Nadir Payasti	69
c	c		b	c		c	b	a	c	c	c	c	c	c	c	c	Jhar Singheswar	70
c	c	c	b	c		c	c	b	c	c	c	c	c	c		c	Kharkharia	71
																	Chhota Andaran Debottar	72
																	Dakshin Kharkharia	73
																	Andaran Debottar	74
																	Dewanbash	75
c	c	c	a	c		c	a	a	c	c	c	c	c	c	c	c	Andaran Kuchlibari	76
						c	1	1	c	c	c	c	c	c	c	c	Bajejama Kuchlibari	77
c	c					c	a	a	c	c	c	c	c	c	c	c	Uttar Andaran Kuchlibari	78
c	c	c	b	c		c	a	a	c	c	c	c	c	c	c	c	Dakshin Fulkardabri Kharkharia	79
c	c	c	1	c		c	a	a	c	c	c	c	c	c	c	c	Balapukhari Kharkharia	80
c	c					b	b	a	b	b	b	b	b	b		b	Andaran Kharkharia	81
c	c					c	c	a	c	c	c	c	c	c		c	Madhya Fulkardabri Kharkharia	82
c						b	b	a	b	b	b	b	b	b		b	Dakshin Fulkardabri	83
c	c	c				b	b	1	b	b	b	b	b	b		b	Fulkardabri	84
c	c	c				c	b	a	b	b	b	b	b	b		b	Fulkardabri Bajejama	85
c	c	c					c	b	c	c	c	c	c	c		c	Bhotbari	86
c	c	c				c	c	b	c	c	c	c	c	c		c	Bagdokara	87
c	c	c				c	c	1	c	c	c	c	c	c		c	Purbba Fulkardabri	88
c	c	c				c	c	a	c	c	c	c	c	c		c	Purbba Bhotbari	89
c	c	c				c	c	b	c	c	c	c	c	c		c	Fulkardabri Kasiabari	90
c	c	c	a	c		c	a	a	c	c	c	c	c	c	c	c	Uttar Upanchauki Kuchlibari	91
c	c	c	b	c		c	a	a	c	c	c	c	c	c	c	c	Chhota Jikabari	92
c	c	c				c	a	a	c	c	c	c	c	c	c	c	Fulkardabri Kharkharia	93
c	c	c	a	c		c	b	b	c	c	c	c	c	c	c	c	Uttar Jamaldaha Balapukharia	94
c	c	c	a	c		c	a	a	c	c	c	c	c	c	c	c	Jikabari	95
c	c		a	c		c	a	b	c	c	c	c	c	c	c	c	Jamaldaha Balapukharia	96
c	c	c	a	c		a	a	a	c	c	c	c	c	c	c	c	Kuchlibari	97
c	c	c	a	c		c	a	a	c	c	c	c	c	c	c	c	Paschim Upanchauki Kuchlibari	98
c	c	c	a	c		c	a	a	c	c	c	c	c	c	c	c	Dakshin Jamaldaha Balapukharia	99
c	c	c	1	c		c	a	1	c	c	c	c	c	c	c	c	Upanchauki Kuchlibari	100
c	c		c			c	a	a	c	c	c	c	c	c	c	c	Bara Kuchlibari	101
c	c	c	b	c		c	b	a	c	c	c	c	c	c	c	c	Madhya Upanchauki Kuchlibari	102
c	c	c	a	c		c	a	a	c	c	c	c	c	c	c	c	Purbba Upanchauki Kuchlibari	103

Serial Number	Name of Village	Number of Non-Government Medical Amenities available.							Availability of drinking water - Yes / No							
		Charitable non Govt. hospital/Nursing home.	Medical practitioner with MBBS Degree	Medical practitioner with other degree	Medical practitioner with no degree	Traditional practitioner and faith healer .	Medicine Shop	Others	Tap water (Treated/Untreated)	Well water (Covered / Uncovered well)	Hand Pump	Tube wells / Bore well	Spring	River / Canal	Tank / Pond / Lake	Others
1	2	32	33	34	35	36	37	38	39	40	41	42	43	44	45	46
63	Chhota Fulkar Dabri Bajejama	0	0	0	0	0	0	0	No	Yes	Yes	No	No	Yes	Yes	No
64	Uttar Pukurdabri	0	0	0	0	0	0	0	No	Yes	Yes	No	No	Yes	Yes	No
65	Dakshin Hemkumari	0	0	0	0	0	0	0	No	Yes	Yes	No	No	No	No	No
66	Uttar Fulkar Dabri Bajejama	0	0	0	0	0	0	0	No	Yes	Yes	No	No	Yes	Yes	No
67	Chhota Kharkharia	0	0	0	0	0	0	0	No	Yes	Yes	No	No	Yes	Yes	No
68	Chhota Fulkar Dabri Kharkharia	0	0	0	0	0	0	0	No	Yes	Yes	No	No	No	Yes	No
69	Tista Nadir Payasti	0	0	0	0	0	0	0	Yes	Yes	Yes	No	No	Yes	No	No
70	Jhar Singheswar	0	0	0	0	0	0	0	No	Yes	Yes	No	No	No	No	No
71	Kharkharia	0	0	0	0	0	0	0	No	Yes	Yes	No	No	No	No	No
72	Chhota Andaran Debottar															
73	Dakshin Kharkharia															
74	Andaran Debottar															
75	Dewanbash															
76	Andaran Kuchlibari	0	0	0	0	0	4	0	Yes	Yes	Yes	No	No	No	No	No
77	Bajejama Kuchlibari	0	0	0	0	0	1	0	Yes	Yes	Yes	No	No	No	Yes	No
78	Uttar Andaran Kuchlibari	0	0	0	0	0	0	0	Yes	Yes	Yes	Yes	No	No	No	No
79	Dakshin Fulkardabri Kharkharia	0	0	0	0	0	2	0	Yes	Yes	Yes	No	No	No	No	No
80	Balapukhari Kharkharia	0	0	0	0	0	0	0	No	Yes	Yes	No	No	No	No	No
81	Andaran Kharkharia	0	0	0	0	0	0	0	No	Yes	Yes	No	No	No	No	No
82	Madhya Fulkardabri Kharkharia	0	0	0	0	0	0	0	No	Yes	Yes	No	No	No	Yes	No
83	Dakshin Fulkardabri	0	0	0	0	0	0	0	No	Yes	Yes	No	No	No	Yes	No
84	Fulkardabri	0	0	0	0	0	0	0	No	Yes	Yes	No	No	No	Yes	No
85	Fulkardabri Bajejama	0	0	0	0	0	0	0	No	Yes	Yes	No	No	No	Yes	No
86	Bhotbari	0	0	0	0	0	0	0	No	Yes	Yes	No	No	Yes	Yes	No
87	Bagdokara	0	0	0	0	0	0	0	No	Yes	Yes	No	No	No	Yes	No
88	Purbba Fulkardabri	0	0	0	0	0	0	0	No	Yes	Yes	No	No	Yes	Yes	No
89	Purbba Bhotbari	0	0	0	0	0	0	0	No	Yes	Yes	No	No	No	Yes	No
90	Fulkardabri Kasiabari	0	0	0	0	0	0	0	No	Yes	Yes	No	No	No	Yes	No
91	Uttar Upanchauki Kuchlibari	0	0	0	0	0	0	0	No	Yes	Yes	No	No	No	No	No
92	Chhota Jikabari	0	0	0	0	0	0	0	No	Yes	Yes	No	No	No	No	No
93	Fulkardabri Kharkharia	0	0	0	0	0	0	0	No	Yes	Yes	No	No	No	No	No
94	Uttar Jamaldaha Balapukharia	0	0	0	0	0	0	0	No	Yes	Yes	No	No	No	No	No
95	Jikabari	0	0	0	0	0	0	0	No	Yes	Yes	No	No	No	No	No
96	Jamaldaha Balapukharia	0	0	0	0	0	0	0	Yes	Yes	Yes	Yes	No	No	No	No
97	Kuchlibari	0	0	0	0	0	0	0	Yes	Yes	Yes	No	No	No	Yes	No
98	Paschim Upanchauki Kuchlibari	0	0	0	0	0	0	0	No	Yes	Yes	No	No	No	No	No
99	Dakshin Jamaldaha Balapukharia	0	0	0	0	0	0	0	Yes	Yes	Yes	No	No	No	No	No
100	Upanchauki Kuchlibari	0	0	0	0	0	0	0	Yes	Yes	Yes	No	No	No	No	No
101	Bara Kuchlibari	0	0	0	0	0	0	0	Yes	Yes	Yes	Yes	No	No	No	No
102	Madhya Upanchauki Kuchlibari	0	0	0	0	0	0	0	No	Yes	Yes	No	No	No	No	No
103	Purbba Upanchauki Kuchlibari	0	0	0	0	0	0	0	Yes	Yes	Yes	No	No	No	No	No

Availability of toilet & others Yes / No				Communication and transport facilities (If amenities available code -Yes is given except for Village Pin Code ,If not available within the village , the distance range code viz; a for < 5 Kms, b for 5-10 Kms and c for 10+ kms of nearest place where facility is available is given).								
Community toilet including bath.	Community toilet excluding bath.	Rural sanitary mart or sanitary hardware outlet available near the village.	Community bio- gas or recycle of waste for productive use.	Post office(PO)	Sub post office (SPO)	Post & Telegraph office (P&TO)	Village Pin Code	Telephones (Land lines)	Public call office (PCO)	Mobile phone coverage	Name of Village	Serial Number
47	48	49	50	51	52	53	54	55	56	57	2	1
No	No	No	No	b	a	a	735301	b	b	Yes	Chhota Fulkar Dabri Bajejama	63
No	No	No	No	b	a	a	735304	b	b	Yes	Uttar Pukurdabri	64
No	No	No	No	b	a	a	735122	b	b	Yes	Dakshin Hemkumari	65
No	No	No	No	b	a	a	735304	b	b	b	Uttar Fulkar Dabri Bajejama	66
No	No	No	No	b	a	a	735303	b	b	Yes	Chhota Kharkharia	67
No	No	No	No	b	a	a	735303	b	b	Yes	Chhota Fulkar Dabri Kharkharia	68
No	No	No	No	a	b	b	735304	a	a	Yes	Tista Nadir Payasti	69
No	No	No	No	c	c	a	735301	a	a	Yes	Jhar Singheswar	70
No	No	No	No	c	b	c	735304	b	b	Yes	Kharkharia	71
											Chhota Andaran Debottar	72
											Dakshin Kharkharia	73
											Andaran Debottar	74
											Dewanbash	75
No	No	No	No	c	c	b	735304	a	Yes	a	Andaran Kuchlibari	76
No	No	No	No	c	c	b	735304	a	Yes	Yes	Bajejama Kuchlibari	77
No	No	No	No	c	c	Yes	735304	Yes	a	Yes	Uttar Andaran Kuchlibari	78
No	No	No	No	c	c	a	735304	a	a	a	Dakshin Fulkardabri Kharkharia	79
No	No	No	No	c	c	a	735303	Yes	Yes	Yes	Balapukhari Kharkharia	80
No	No	No	No	b	a	a	735303	b	b	Yes	Andaran Kharkharia	81
No	No	No	No	b	a	a	735304	b	b	Yes	Madhya Fulkardabri Kharkharia	82
No	No	No	No	b	a	b	735303	b	b	Yes	Dakshin Fulkardabri	83
No	No	No	No	b	Yes	Yes	735304	b	b	Yes	Fulkardabri	84
No	No	No	No	b	a	a	735304	b	b	Yes	Fulkardabri Bajejama	85
No	No	No	No	b	b	b	735301	b	b	Yes	Bhotbari	86
No	No	No	No	c	Yes	a	735304	c	c	Yes	Bagdokara	87
No	No	No	No	b	b	b	735304	b	b	Yes	Purbba Fulkardabri	88
No	No	No	No	b	a	a	735303	b	b	Yes	Purbba Bhotbari	89
No	No	No	No	b	a	a	735304	b	b	Yes	Fulkardabri Kasiabari	90
No	No	No	No	c	c	Yes	735304	Yes	Yes	Yes	Uttar Upanchauki Kuchlibari	91
No	No	No	No	c	c	a	735301	a	a	Yes	Chhota Jikabari	92
No	No	No	No	c	c	b	735304	a	a	Yes	Fulkardabri Kharkharia	93
No	No	No	No	c	c	b	735303	b	a	a	Uttar Jamaldaha Balapukharia	94
No	No	No	No	c	c	b	735303	a	a	Yes	Jikabari	95
No	No	No	No	c	c	b	735303	a	a	Yes	Jamaldaha Balapukharia	96
No	No	No	No	c		c	735304	a	a	a	Kuchlibari	97
No	No	No	No	c	c	c	735304	a	a	Yes	Paschim Upanchauki Kuchlibari	98
No	No	No	No	c	c	a	735303	a	a	Yes	Dakshin Jamaldaha Balapukharia	99
No	No	No	No	c	c	Yes	735304	a	a	Yes	Upanchauki Kuchlibari	100
No	No	No	No	c	c	b	735304	a	a	Yes	Bara Kuchlibari	101
No	No	No	No	c	c	b	735304	b	b	Yes	Madhya Upanchauki Kuchlibari	102
No	No	No	No	c	c	b	735304	b	b	b	Purbba Upanchauki Kuchlibari	103

Communication and transport facilities (If amenities available code -Yes is given except for Village Pin Code ,If not available within the village , the distance range code viz; a for < 5 Kms, b for 5-10 Kms and c for 10+ kms of nearest place where facility is available is given).												Village connected to highways amenities available code -Yes , the distance range code viz 10+ kms of nearest place				
Serial Number	Name of Village	Internet cafes/ Common service centre (CSC)	Private courier facility	Bus service (Public & Private)	Railway stations	Auto/Modified Autos	Taxis and Vans	Tractors	Cycle-pulled rickshaws(Manual & Machine driven)	Carts driven by animals	Sea /River ferry service	Connected to national highway(NH)	Connected to state highway(SH)	Connected to major district road (MDR)	Connected to others district road	Pucca roads
2	1	58	59	60	61	62	63	64	65	66	67	68	69	70	71	72
63	Chhota Fulkar Dabri Bajejama	b	b	a	c	b	b	b	Yes	c	b	c	c	Yes		a
64	Uttar Pukurdabri	b	b	a	c	b	b	b	Yes	c	b	c	c		Yes	Yes
65	Dakshin Hemkumari	b	b	a	c	b	b	b	Yes	c	b	b	b		Yes	Yes
66	Uttar Fulkar Dabri Bajejama	b	b	a	c	b	b	b	Yes	b	b	c	c	Yes	b	Yes
67	Chhota Kharkharia	b	b	Yes	c	c	b	b	Yes	b	b	c	c	Yes	b	Yes
68	Chhota Fulkar Dabri Kharkharia	b	b	Yes	c	b	b	b	Yes	c	c	c	c	c	b	a
69	Tista Nadir Payasti	a	a	a	c	a	a	Yes	a	Yes	Yes	c	b	a		a
70	Jhar Singheswar	c	c	b	c	b	b	b	a	c	Yes	c	c	c	b	a
71	Kharkharia	c	c	b	c	b	b	b	b	b	Yes	c	c	c	b	a
72	Chhota Andaran Debottar															
73	Dakshin Kharkharia															
74	Andaran Debottar															
75	Dewanbash															
76	Andaran Kuchlibari	c	c	a	c	c	Yes	a	Yes	c	c	c	c	c	c	a
77	Bajejama Kuchlibari	c	c	Yes	c	Yes	Yes	Yes	Yes	c	c	c	c	Yes	Yes	Yes
78	Uttar Andaran Kuchlibari	c	c	Yes	c	Yes	Yes	Yes	Yes	c	a			Yes	Yes	Yes
79	Dakshin Fulkardabri Kharkharia	c	c	Yes	c	c	Yes	Yes	Yes	c	c	c	c	c	Yes	Yes
80	Balapukhari Kharkharia	c	c	Yes	c	Yes	Yes	a	Yes	c	a	c	c	c	Yes	Yes
81	Andaran Kharkharia	b	b	Yes	c	b	b	b	Yes	c	c	c	c	c	Yes	a
82	Madhya Fulkardabri Kharkharia	b	b	Yes	c	b	b	b	Yes	c	c	c	c	c	a	a
83	Dakshin Fulkardabri	b	b	Yes	c	b	b	b	Yes	c	c	c	c	c	a	Yes
84	Fulkardabri	b	b	b	c	b	b	b	Yes	c	c	c	c	c	Yes	Yes
85	Fulkardabri Bajejama	b	b	Yes	c	b	b	b	Yes	c	c	c	c	c	Yes	Yes
86	Bhotbari	b	b	Yes	c	b	b	b	Yes	c	c	c	c	Yes	Yes	a
87	Bagdokara	c	c	a	c	c	c	c	Yes	c	c	c	c	Yes	a	Yes
88	Purbba Fulkardabri	b	b	a	c	b	b	b	Yes	c	c	c	c	c	a	Yes
89	Purbba Bhotbari	b	b	a	c	b	b	b	Yes	c	c	c	c	c	a	a
90	Fulkardabri Kasiabari	b	b	a	c	b	b	b	Yes	c	c	c	c	c	Yes	Yes
91	Uttar Upanchauki Kuchlibari	c	c	Yes	c	Yes	Yes	a	Yes	c	b	c	c	c	Yes	Yes
92	Chhota Jikabari	c	c	a	c	a	Yes	a	Yes	c	c	c	c	c	a	a
93	Fulkardabri Kharkharia	c	c	a	c	a	Yes	a	Yes	c	b	c	c	c	a	a
94	Uttar Jamaldaha Balapukharia	c	c	b	c	b	Yes	b	Yes	c	c	c	c	c	a	a
95	Jikabari	c	c	a	c	Yes	Yes	a	Yes	c	b	c	c	c	a	Yes
96	Jamaldaha Balapukharia	c	c	a	c	Yes	Yes	a	Yes	c	b	c	c	c	Yes	Yes
97	Kuchlibari	c	c	a	c	a	Yes	Yes	Yes	c	c	c	c	Yes	c	Yes
98	Paschim Upanchauki Kuchlibari	c	c	a	c	Yes	Yes	Yes	Yes	c	b	c	c	c	a	a
99	Dakshin Jamaldaha Balapukharia	c	c	a	c	a	a	a	Yes	c	b	c	c	c	Yes	a
100	Upanchauki Kuchlibari	c	c	Yes	c	Yes	Yes	b	Yes	c	b	c	c	Yes	Yes	Yes
101	Bara Kuchlibari	c	c	Yes	c	Yes	Yes	a	Yes	c	b	c	c	c	Yes	Yes
102	Madhya Upanchauki Kuchlibari	c	c	b	c	Yes	Yes	b	Yes	c	c	c	c	c	b	a
103	Purbba Upanchauki Kuchlibari	c	c	a	c	c	Yes	a	Yes	c	c	c	c	c	b	a

,village roads, banks & credit societies (If is given, If not available within the village ; a for < 5 Kms, b for 5-10 Kms and c for › where facility is available is given).							Availability of miscellaneous facilities (If amenities available code -Yes is given, If not available within the village , the distance range code viz; a for < 5 Kms, b for 5-10 Kms and c for 10+ kms of nearest place where facility is available is given).										
Kutchcha roads	Water bounded macadam(WBM) roads	Navigable waterway (river/canal)(NW)	Footpaths (FP)	Commercial & Co-operative Banks	ATM	Agricultural Credit Societies	Self-Help Group (SHG)	Public distribution system (PDS) shop	Mandis / Regular market	Weekly Haat	Agricultural marketing society	Integrated Child Development Scheme (Nutritional Centres)	Anganwadi Centre (Nutritional Centres)	Others (Nutritional Centres)	Name of Village	Serial Number
73	74	75	76	77	78	79	80	81	82	83	84	85	86	87	2	1
a			a	b	c	Yes	Yes	a	c	b	b	b	Yes	Yes	Chhota Fulkar Dabri Bajejama	63
Yes			a	b	c	c	Yes	a	c	b	Yes	b	Yes	Yes	Uttar Pukurdabri	64
Yes			a	c	c	c	Yes	a	c	b	b	a	a	Yes	Dakshin Hemkumari	65
Yes			a	b	c	c	Yes	a	c	b	b	b	Yes	Yes	Uttar Fulkar Dabri Bajejama	66
Yes		b	a	b	c	c	Yes	a	c	b	b	a	a	Yes	Chhota Kharkharia	67
a			a	c	c	c	Yes	b	c	b	b	b	b	Yes	Chhota Fulkar Dabri Kharkharia	68
a		Yes	Yes	b	c	c	Yes	Yes	c	b	Yes	Yes	Yes	Yes	Tista Nadir Payasti	69
a	a	Yes	Yes	b	c	c	Yes	a	c	a	b	a	a	Yes	Jhar Singheswar	70
a			Yes	b	c	c	b	b	c	b	b	Yes	b	Yes	Kharkharia	71
															Chhota Andaran Debottar	72
															Dakshin Kharkharia	73
															Andaran Debottar	74
															Dewanbash	75
Yes	Yes	b	Yes	a	c	c	Yes	a	c	a	a	Yes	Yes	Yes	Andaran Kuchlibari	76
Yes	Yes	a	Yes	Yes	c	Yes	Yes	Yes	Yes	Yes	Yes	Yes	Yes	Yes	Bajejama Kuchlibari	77
Yes	Yes		Yes	a	c	c	Yes	a	c	a	a	Yes	Yes	Yes	Uttar Andaran Kuchlibari	78
Yes	Yes		Yes	a	c	c	Yes	a	c	a	a	a	a	Yes	Dakshin Fulkardabri Kharkharia	79
Yes	Yes	a	Yes	a	c	c	Yes	a	c	a	a	Yes	Yes	Yes	Balapukhari Kharkharia	80
Yes			a	b	c	c	Yes	a	c	b	b	b	b	Yes	Andaran Kharkharia	81
Yes			a	b	c	c	Yes	a	b	b	b	b	b	Yes	Madhya Fulkardabri Kharkharia	82
Yes			a	b	c	c	Yes	a	c	b	b	b	Yes	Yes	Dakshin Fulkardabri	83
a			a	b	c	c	Yes	a	c	b	b	b	b	Yes	Fulkardabri	84
Yes			a	b	c	c	Yes	a	c	b	b	b	Yes	Yes	Fulkardabri Bajejama	85
Yes			a	b	c	b	Yes	a	c	Yes	b	a	Yes	Yes	Bhotbari	86
Yes			a	c	c	c	Yes	Yes	c	a	c	c	Yes	Yes	Bagdokara	87
Yes			a	b	c	b	Yes	a	b	b	b	a	a	Yes	Purbba Fulkardabri	88
Yes			a	b	c	b	Yes	a	b	b	b	b	Yes	Yes	Purbba Bhotbari	89
Yes			a	b	c	b	Yes	Yes	b	b	b	a	Yes	Yes	Fulkardabri Kasiabari	90
Yes	Yes	b	Yes	a	c	c	Yes	a	c	b	b	Yes	Yes	Yes	Uttar Upanchauki Kuchlibari	91
Yes	Yes	b	Yes	a	c	c	Yes	a	c	a	a	a	a	Yes	Chhota Jikabari	92
Yes	Yes	b	Yes	a	c	c	Yes	Yes	c	a	a	Yes	Yes	Yes	Fulkardabri Kharkharia	93
Yes			Yes	b	c	c	Yes	a	c	b	b	a	a	Yes	Uttar Jamaldaha Balapukharia	94
Yes	Yes	b	Yes	a	c	c	Yes	Yes	c	a	a	Yes	a	Yes	Jikabari	95
Yes	Yes	b	Yes	a	c	c	Yes	Yes	c	a	a	Yes	Yes	Yes	Jamaldaha Balapukharia	96
Yes	Yes		Yes	a	c	c	Yes	a	c	a	a	Yes	a	Yes	Kuchlibari	97
Yes		b	Yes	a	c	c	Yes	Yes	c	a	a	a	a	Yes	Paschim Upanchauki Kuchlibari	98
Yes	Yes	b	Yes	a	c	c	Yes	a	c	a	a	a	a	Yes	Dakshin Jamaldaha Balapukharia	99
Yes	Yes	b	Yes	a	c	c	Yes	Yes	Yes	Yes	a	Yes	Yes	Yes	Upanchauki Kuchlibari	100
Yes	Yes	b	Yes	a	c	c	Yes	a	c	a	a	a	a	Yes	Bara Kuchlibari	101
Yes		c	Yes	b	c	c	Yes	a	c	b	b	a	a	Yes	Madhya Upanchauki Kuchlibari	102
Yes	Yes		Yes	b	c	c	Yes	a	c	a	b	Yes	Yes	Yes	Purbba Upanchauki Kuchlibari	103

Availability of miscellaneous facilities (If amenities available code -Yes is given, If not available within the village , the distance range code viz; a for < 5 Kms, b for 5-10 Kms and c for 10+ kms of nearest place where facility is available is given).												Availability of electricity (Yes/No)			
Serial Number	Name of Village	ASHA (Accredited Social Health Activist)	Community centre with/without TV	Sports Field,	Sports Club / Recreation Centre	Cinema / Video Hall	Public Library	Public Reading Room	Newspaper Supply	Assembly Polling station	Birth & Death Registration Office	Power Supply for Domestic Use (ED)	Power Supply for Agricultural Use (EAG)	Power Supply for Commercial Use (EC)	Power Supply for All Uses (EA)
1	2	88	89	90	91	92	93	94	95	96	97	98	99	100	101
63	Chhota Fulkar Dabri Bajejama	Yes	Yes	b	b	b	Yes	Yes	b	a	a	Yes	No	No	No
64	Uttar Pukurdabri	Yes	Yes	b	b	b	Yes	Yes	b	Yes	a	Yes	No	No	No
65	Dakshin Hemkumari	Yes	b	b	b	b	b	b	b	b	a	Yes	No	No	No
66	Uttar Fulkar Dabri Bajejama	Yes	b	b	b	b	b	b	b	b	a	Yes	No	No	No
67	Chhota Kharkharia	Yes	b	b	b	b	b	b	b	a	a	Yes	No	No	No
68	Chhota Fulkar Dabri Kharkharia	b	b	b	b	b	b	b	b	a	a	Yes	No	No	No
69	Tista Nadir Payasti	b	b	b	b	b	b	b	b	b	Yes	Yes	No	No	No
70	Jhar Singheswar	b	a	b	Yes	b	b	b	b	a	b	Yes	No	No	No
71	Kharkharia	b	b	Yes	b	b	b	b	Yes	a	b	Yes	No	No	No
72	Chhota Andaran Debottar														
73	Dakshin Kharkharia														
74	Andaran Debottar														
75	Dewanbash														
76	Andaran Kuchlibari	a	a	a	a	a	a	a	Yes	Yes	a	Yes	No	No	No
77	Bajejama Kuchlibari	Yes	c	a	Yes	a	a	a	Yes	Yes	Yes	Yes	No	No	No
78	Uttar Andaran Kuchlibari	Yes	c	Yes	a	a	a	Yes	Yes	a	a	Yes	No	No	No
79	Dakshin Fulkardabri Kharkharia	a	b	a	a	a	a	a	a	a	a	Yes	No	No	No
80	Balapukhari Kharkharia	Yes	a	Yes	Yes	a	a	a	a	Yes	a	Yes	No	No	No
81	Andaran Kharkharia	Yes	b	b	b	b	b	b	b	a	a	Yes	No	No	No
82	Madhya Fulkardabri Kharkharia	a	b	b	b	b	b	b	b	a	a	Yes	No	No	No
83	Dakshin Fulkardabri	b	b	b	b	b	b	b	b	Yes	Yes	Yes	No	No	No
84	Fulkardabri	Yes	b	b	b	b	b	b	b	a	Yes	Yes	No	No	No
85	Fulkardabri Bajejama	Yes	b	b	b	b	b	b	b	a	a	Yes	No	No	No
86	Bhotbari	Yes	b	b	b	b	b	b	b	a	b	Yes	No	No	No
87	Bagdokara	Yes	c	Yes	c	c	c	c	c	Yes	b	Yes	No	No	No
88	Purbba Fulkardabri	Yes	b	b	b	b	b	b	b	Yes	a	Yes	No	No	No
89	Purbba Bhotbari	Yes	b	b	b	b	b	b	b	Yes	a	Yes	No	No	No
90	Fulkardabri Kasiabari	Yes	b	b	b	b	b	b	b	Yes	a	Yes	No	No	No
91	Uttar Upanchauki Kuchlibari	a	a	a	Yes	b	b	b	Yes	a	b	Yes	No	No	No
92	Chhota Jikabari	Yes	a	a	a	a	a	a	a	a	a	Yes	No	No	No
93	Fulkardabri Kharkharia	Yes	b	a	a	a	a	a	a	Yes	a	Yes	No	No	No
94	Uttar Jamaldaha Balapukharia	a	a	b	c	b	b	b	b	a	b	Yes	No	No	No
95	Jikabari	a	a	a	Yes	a	a	a	a	Yes	Yes	Yes	No	No	No
96	Jamaldaha Balapukharia	a	a	a	a	a	a	a	a	Yes	a	Yes	No	No	No
97	Kuchlibari	Yes	a	Yes	a	a	a	a	Yes	Yes	a	Yes	No	No	No
98	Paschim Upanchauki Kuchlibari	a	a	Yes	Yes	a	a	a	a	a	a	Yes	No	No	No
99	Dakshin Jamaldaha Balapukharia	a	a	a	a	a	a	a	a	a	a	Yes	No	No	No
100	Upanchauki Kuchlibari	Yes	Yes	a	a	a	a	a	Yes	Yes	a	Yes	No	No	No
101	Bara Kuchlibari	a	a	Yes	Yes	a	a	a	a	a	a	Yes	No	No	No
102	Madhya Upanchauki Kuchlibari	a	a	a	b	b	b	b	b	a	b	Yes	No	No	No
103	Purbba Upanchauki Kuchlibari	Yes	a	Yes	b	b	b	b	b	a	b	Yes	No	No	No

Nearest Town		Land Use							
		Area under different types of land use (in hectares rounded up to one decimal place)							
Name	Distance range code i.e. a for < 5 Kms, b for 5-10 Kms and c for 10+ kms .	Forests	Area under Non-agricultural Uses	Barren and Un-cultivable land	Permanent Pastures and Other Grazing Lands	Land Under Miscellaneous Tree Crops etc.	Culturable Waste Land	Name of Village	Serial Number
102	103	104	105	106	107	108	109	2	1
MEKLIGANJ	a	0	13.8	0	0	0	12.1	Chhota Fulkar Dabri Bajejama	63
MEKLIGANJ	a	0	117.4	0	0	0	2	Uttar Pukurdabri	64
MEKLIGANJ	b	0	16.2	0	0	0	4	Dakshin Hemkumari	65
MEKLIGANJ	a	0	10.1	0	0	0	2	Uttar Fulkar Dabri Bajejama	66
MEKLIGANJ	a	0	6	0	0	0	2.3	Chhota Kharkharia	67
MEKLIGANJ	a	0	8.7	0	0	0	4	Chhota Fulkar Dabri Kharkharia	68
MEKLIGANJ	b	0	775.8	0	0	0	469	Tista Nadir Payasti	69
MEKLIGANJ	b	0	200.4	0	0	0	10.1	Jhar Singheswar	70
MEKLIGANJ	b	0	70.8	0	0	0	0	Kharkharia	71
		0	22.3	0	0	0	0	Chhota Andaran Debottar	72
		0	6.5	0	0	0	20.6	Dakshin Kharkharia	73
MEKLIGANJ	b	0	21.8	0	0	0	53.2	Andaran Debottar	74
		0	186.6	0	0	0	0	Dewanbash	75
MEKLIGANJ	b	5.3	124.7	0	0	0	10.2	Andaran Kuchlibari	76
MEKLIGANJ	b	0	26.5	0	0	0	0	Bajejama Kuchlibari	77
MEKLIGANJ	b	0	112.3	0	0	0	15	Uttar Andaran Kuchlibari	78
MEKLIGANJ	b	0	23.3	0	0	0	46	Dakshin Fulkardabri Kharkharia	79
MEKLIGANJ	c	0	44	0	0	0	2.6	Balapukhari Kharkharia	80
MEKLIGANJ	b	0	7.9	0	0	0	2	Andaran Kharkharia	81
MEKLIGANJ	b	0	21.4	0	0	0	2	Madhya Fulkardabri Kharkharia	82
MEKLIGANJ	a	0	13.6	0	0	0	4	Dakshin Fulkardabri	83
MEKLIGANJ	a	0	64.8	0	0	0	4	Fulkardabri	84
MEKLIGUNG	b	0	5.9	0	0	0	4	Fulkardabri Bajejama	85
MEKLIGUNJ	b	0	20.2	0	0	0	4	Bhotbari	86
MEKLIGUNJ	b	0	16.2	0	0	0	4	Bagdokara	87
MEKLIGUNJ	b	0	15.7	0	0	0	4	Purbba Fulkardabri	88
MEKLIGUNJ	b	0	16	0	0	0	0	Purbba Bhotbari	89
MEKLIGUNJ	b	0	50.3	0	0	0	12.1	Fulkardabri Kasiabari	90
MEKLIGUNJ	c	0	8.8	0	0	0	19.9	Uttar Upanchauki Kuchlibari	91
MEKLIGANJ	b	0	8.1	0	0	0	16.6	Chhota Jikabari	92
MEKLIGANJ	c	0	56.6	0	0	0	3.6	Fulkardabri Kharkharia	93
MEKLIGANJ	c	0	48.7	0	0	0	1.2	Uttar Jamaldaha Balapukharia	94
MEKLIGANJ	b	0	9.4	0	0	0	50	Jikabari	95
MEKLIGANJ	b	0	9.4	0	0	0	35.2	Jamaldaha Balapukharia	96
MEKLIGANJ	b	0	16.2	0	0	0	1.1	Kuchlibari	97
MEKLIGANJ	b	0	12.8	0	0	0	1.2	Paschim Upanchauki Kuchlibari	98
MEKLIGANJ	b	0	39.6	0	0	0	6.5	Dakshin Jamaldaha Balapukharia	99
MEKLIGANJ	c	0	52	0	0	0	123	Upanchauki Kuchlibari	100
MEKLIGANJ	b	0	20.1	0	0	0	42.9	Bara Kuchlibari	101
MEKLIGANJ	c	0	45.4	0	0	0	0.8	Madhya Upanchauki Kuchlibari	102
MEKLIGANJ	b	0	77.6	0	0	0	4.2	Purbba Upanchauki Kuchlibari	103

Land Use											
Area under different types of land use (in hectares rounded up to one decimal place)							Area irrigated by source (in hectare).				
Serial Number	Name of Village	Fallow lands other than current fallows	Current Fallows	Net Area Sown	Total Irrigated Land Area	Total Un-irrigated Land Area	Canals (C)	Wells/Tube-wells(W/TW)	Tanks/Lakes(T/L)	Water Falls(WF)	Others(O)
1	2	110	111	112	113	114	115	116	117	118	119
63	Chhota Fulkar Dabri Bajejama	0	0	27.7	4	23.7	0	4	0	0	0
64	Uttar Pukurdabri	0	0	57.5	16.2	41.3	0.5	15.7	0	0	0
65	Dakshin Hemkumari	0	0	81	8.1	72.9	0.7	0	7.4	0	0
66	Uttar Fulkar Dabri Bajejama	0	0	88.9	12.1	76.7	0	8.1	4	0	0
67	Chhota Kharkharia	0	0	8.6	4	4.5	0	2	2	0	0
68	Chhota Fulkar Dabri Kharkharia	0	0	6.1	2	4.1	0	2	0	0	0
69	Tista Nadir Payasti	0	0	1991.9	109	1882.9	0	0	0	109	0
70	Jhar Singheswar	0	0	85	0	85	0	0	0	0	0
71	Kharkharia	0	0	8.1	0	8.1	0	0	0	0	0
72	Chhota Andaran Debottar	0	0	0.4	0	0.4	0	0	0	0	0
73	Dakshin Kharkharia	0	0	116.2	0	116.2	0	0	0	0	0
74	Andaran Debottar	0	0	12.4	0	12.4	0	0	0	0	0
75	Dewanbash	0	0	0	0	0	0	0	0	0	0
76	Andaran Kuchlibari	0	0	156.5	0.8	155.7	0	0	0.8	0	0
77	Bajejama Kuchlibari	0	0	125	0	125	0	0	0	0	0
78	Uttar Andaran Kuchlibari	0	0	198.7	0	198.7	0	0	0	0	0
79	Dakshin Fulkardabri Kharkharia	0	0	48	14.3	33.7	0	14.3	0	0	0
80	Balapukhari Kharkharia	0	0	76.9	8.9	68	0	0	0	0	8.9
81	Andaran Kharkharia	0	0	78.9	4	74.9	0	2	2	0	0
82	Madhya Fulkardabri Kharkharia	0	0	79.4	4	75.4	0	2	2.1	0	0
83	Dakshin Fulkardabri	0	0	83.7	20.2	63.4	0	12.2	8	0	0
84	Fulkardabri	0	0	316.1	26.3	289.8	0	13.1	13.2	0	0
85	Fulkardabri Bajejama	0	0	101.2	10.1	91	0	6.1	4	0	0
86	Bhotbari	0	0	192.2	16.2	176	0	9.1	7.1	0	0
87	Bagdokara	0	0	274.8	20.2	254.6	0	12	8.2	0	0
88	Purbba Fulkardabri	0	0	128.7	8.1	120.6	0	4	4	0	0
89	Purbba Bhotbari	0	0	202.3	20.2	182.1	0	14	6.2	0	0
90	Fulkardabri Kasiabari	0	0	407.1	40.5	366.6	0	18.2	22.3	0	0
91	Uttar Upanchauki Kuchlibari	0	0	73.1	8.1	65.1	7.3	0	0.8	0	0
92	Chhota Jikabari	0	0	32.3	0	32.3	0	0	0	0	0
93	Fulkardabri Kharkharia	0	0	193	1.3	191.7	0	0	1.2	0	0.1
94	Uttar Jamaldaha Balapukharia	0	0	61.5	0	61.5	0	0	0	0	0
95	Jikabari	0	0	111.3	1.3	110	0	0	0.6	0	0.7
96	Jamaldaha Balapukharia	0	0	97.8	0	97.8	0	0	0	0	0
97	Kuchlibari	0	0	79.3	0	79.3	0	0	0	0	0
98	Paschim Upanchauki Kuchlibari	0	0	43.7	0.9	42.8	0	0	0.3	0	0.6
99	Dakshin Jamaldaha Balapukharia	0	0	1.1	1.1	0	0.2	0	0.3	0	0.6
100	Upanchauki Kuchlibari	0	0	369.4	0	369.4	0	0	0	0	0
101	Bara Kuchlibari	0	0	66.8	0	66.8	0	0	0	0	0
102	Madhya Upanchauki Kuchlibari	0	0	31.4	0	31.4	0	0	0	0	0
103	Purbba Upanchauki Kuchlibari	0	0	161.9	26.4	135.5	0	26.4	0	0	0

Name of three most important commodities manufactured			Name of Village	Serial Number
First	Second	Third		
120	121	122	2	1
			Chhota Fulkar Dabri Bajejama	63
			Uttar Pukurdabri	64
			Dakshin Hemkumari	65
			Uttar Fulkar Dabri Bajejama	66
			Chhota Kharkharia	67
			Chhota Fulkar Dabri Kharkharia	68
			Tista Nadir Payasti	69
			Jhar Singheswar	70
			Kharkharia	71
			Chhota Andaran Debottar	72
			Dakshin Kharkharia	73
			Andaran Debottar	74
			Dewanbash	75
			Andaran Kuchlibari	76
			Bajejama Kuchlibari	77
			Uttar Andaran Kuchlibari	78
			Dakshin Fulkardabri Kharkharia	79
			Balapukhari Kharkharia	80
			Andaran Kharkharia	81
			Madhya Fulkardabri Kharkharia	82
			Dakshin Fulkardabri	83
			Fulkardabri	84
			Fulkardabri Bajejama	85
			Bhotbari	86
			Bagdokara	87
			Purbba Fulkardabri	88
			Purbba Bhotbari	89
			Fulkardabri Kasiabari	90
Biri	Mekli	Rice	Uttar Upanchauki Kuchlibari	91
			Chhota Jikabari	92
	Biri	Mekhli	Fulkardabri Kharkharia	93
			Uttar Jamaldaha Balapukharia	94
Bamboo Craft		Mekhli	Jikabari	95
			Jamaldaha Balapukharia	96
			Kuchlibari	97
			Paschim Upanchauki Kuchlibari	98
			Dakshin Jamaldaha Balapukharia	99
			Upanchauki Kuchlibari	100
Biri	Mekhli	Rice	Bara Kuchlibari	101
		Mekhli	Madhya Upanchauki Kuchlibari	102
			Purbba Upanchauki Kuchlibari	103

Serial Number	Name of Village	Location code no.	Total area of the village (in hectares rounded up to one decimal place)	Total population (2011 census)	Number of households (2011 census)	Number of educational amenities availab village, the distance range code viz; a for for 10+ kms of nearest place where fa							
						Pre-Primary school (PP)	Primary school (P)	Middle school (M)	Secondary School (S)	Senior Secondary school (SS)	Degree college of arts science & commerce (ASC)	Engineering college(EC)	Medical college (MC)
1	2	3	4	5	6	7	8	9	10	11	12	13	14
104	Purba Bajejama Kuchlibari	307727	146.1	272	63	b	a	a	b	b	c	c	c
105	Brahmattar Kuchlibari	307728	416.7	1595	350	1	1	1	b	b	c	c	c
106	Chhota Kuchlibari	307729	194	1716	358	2	2	1	a	a	c	c	c
107	Hat Sadikha	307730	83.4	0	0								
108	Soulmari	307731	710.2	5418	1307	6	5	2	1	1	c	c	c
109	Paschim Dhulia Baldiahati	307732	66.6	498	125	2	2	a	a	a	c	c	c
110	Sarhati	307733	639.2	2549	603	5	5	a	a	a	c	c	c
111	Uttar Dhulia Baldiahati	307734	87.3	0	0								
112	Bara Dhulia Khalisa	307735	211.9	852	205	2	1		a	a	c	c	c
113	Purbba Uchal Pukhari	307736	35	270	64	c	a	b	b	b	c	c	c
114	Uttar Dhulia Khalisa	307737	189.8	1217	302	b	a	b	b	a	c	c	c
115	Uttar Uchal Pukhari	307738	27.4	193	50	b	a	b	b	a	c	c	c
116	Jalsua	307739	92.2	571	139	b	a		b	b	c	c	c
117	Dakshin Dhulia Baldiahati	307740	94.8	193	53	1	1	1	b	b	c	c	c
118	Jnankata Adhikari	307741	64.8	405	87	a	a	c	b	b	c	c	c
119	Madhya Dhulia Khalisa	307742	82.9	409	98	a	a	a	a	c	c	c	c
120	Purbba Dhulia Baidiahati	307743	1222.7	6024	1440	5	5		b		c	c	c
121	Bara Thunkinjhar	307744	246.3	1821	436	2	1	1	b	b	c	c	c
122	Uchal Pukhari	307745	2233.1	12858	3140	15	14	1	1	1	c	c	c
123	Chhat Dhulia	307746	80.6	549	135	1	1		b	b	c	c	c
124	Paschim Patchhara Gopalpur	307747	28	88	21	2	1	c	b	b	c	c	c
125	Dhulia Khalisa	307748	27.4	503	128	2	2	b	b	b	c	c	c
126	Paschim Dhulia Khalisa	307749	20.5	154	38	1	1	a	a	a	c	c	c
127	Uttar Boknabandha	307750	86.2	710	156	1	1	a	a	a	c	c	c
128	Chhat Kamat Changrabandha	307751	45.5	471	108	2	1	a	a	a	c	c	c
129	Uttar Alokjhari	307752	52.3	1109	248	2	2	a	a	a	c	c	c
130	Uttar Kamat Changrabandha	307753	103.3	497	112	1	1	a	a	a	c	c	c
131	Dakshin Alokjhari	307754	346.8	2360	575	2	2	1	1	1	c	c	c
132	Dakshin Bokna Bandha	307755	480.2	2539	579	3	3	1	a	a	c	c	c
133	Uttar Hemkumari	307756	109	934	205	1	1	a	a	a	c	c	c
134	Dora Dabri	307757	339.8	2157	500	1	1	b	b	c	c	c	c
135	Deuti Khata	307758	32.9	534	138	2	2	c	c	c	c	c	c
136	Purbba Hemkumari	307759	30.8	337	82	2	2	c	b	b	c	c	c
137	Dakshin Dhulia Khalisa	307760	38.6	256	67	c	c	b	b	b	c	c	c
138	Dakshin Uchal Pukhari	307761	275.8	1224	294	1	1	b	b	a	c	c	c
139	Dhulia Uchal Pukhari	307762	29.8	583	145	1	1	a	b	a	c	c	c
140	Paschim Gopalpur	307763	112.7	970	226	1	1	c	c	c	c	c	c
141	Kharija Gopalpur	307764	115.5	979	227	1	1	1	b	b	c	c	c
142	Purbba Gopalpur	307765	83.1	655	151	b	a	a	b	b	c	c	c
143	Dakshin Kharija Gopalpur	307766	129.8	776	189	1	1	a	c	c	c	c	c
144	Purbba Patchhara Gopalpur	307767	91.4	407	93	1	1	a	b	b	c	c	c
145	Purbba Panisala	307768	26.4	287	76	b	a	a	b	b	c	c	c
146	Chhota Thunkirjhar	307769	22	68	13	a	a	a	b	b	c	c	c

- Village Directory

(As in 2009)

le. (If not available within the < 5 Kms, b for 5-10 Kms and c cility is available is given).						Number of Medical Amenities available. (If not available within the village , the distance range code viz; a for < 5 Kms, b for 5-10 Kms and c for 10+ kms of nearest place where facility is available is given).											Name of Village	Serial Number
Management institute (MI)	Polytechnic (Pt)	Vocational training school /ITI	Non-formal training centre (NFTC)	Special school for disabled (SSD)	Others (specify)	Community health centre (CHC)	Primary health centre (PHC)	Primary health sub centre (PHS)	Maternity and child welfare centre (MCW)	T.B. clinic (TBC)	Hospital-allopathic (HA)	Hospital-alternative medicine (HO)	Dispensary (D)	Veterinary hospital (VH)	Mobile health clinic (MHC)	Family welfare centre (FWC)		
15	16	17	18	19	20	21	22	23	24	25	26	27	28	29	30	31	2	1
c	c	c	b	c		c	b	a	c	c	c	c	c	c	c	c	Purba Bajejama Kuchlibari	104
c	c	c	b	c		c	b	1	c	c	c	c	c	c	c	c	Brahmattar Kuchlibari	105
c	c	c	a	c		c	b	a	c	c	c	c	c	c	c	c	Chhota Kuchlibari	106
																	Hat Sadikha	107
c	c	c	c	c		b	c	2	b	b	b	b	a	b	b	b	Soulmari	108
c	c	c	c	c		c	c	a	a	a	c	c	c	b		a	Paschim Dhulia Baldiahati	109
c	c	c	c	c		c	b	a	b	b	b	b	a	b	b	b	Sarhati	110
																	Uttar Dhulia Baldiahati	111
c	c	c					b	a	c	c	c		b	b			Bara Dhulia Khalisa	112
c	c	c	c	c	c	c	c	c	c	c	c	c	c	c	c	c	Purbba Uchal Pukhari	113
c	c	c	c	c		c	b	a	c	c	c	c	c	b	c	c	Uttar Dhulia Khalisa	114
c	c	c	c	c		c	b	a	c	c	c	c	c	b	c	c	Uttar Uchal Pukhari	115
c	c	c	c	c		c	a	a	c	c	c	c	c	c	c	c	Jalsua	116
c	c	c	c	c		b	b	a	c	c	c	c	c	c	c	c	Dakshin Dhulia Baldiahati	117
c	c	c	c	c		b	b	b	c	c	c	c	c	c	c	c	Jnankata Adhikari	118
c	c	c					b	a	c	c	c		b	b			Madhya Dhulia Khalisa	119
c	c						b	a	c	c	c		b	b			Purbba Dhulia Baidiahati	120
c	c	c					b	1	b	c							Bara Thunkinjhar	121
c	c	c	c	c			b	1	c	c	c	c	c	b	c	c	Uchal Pukhari	122
c	c	c	c			b	b	b	a	c	c	c	c	b	b	b	Chhat Dhulia	123
c	c	c	c	c		b	a	a	c	c	c	c	c	c	c	c	Paschim Patchhara Gopalpur	124
c	c	c	c	c		c	a	a	c	c	c	c	c	c	c	c	Dhulia Khalisa	125
c	c	c	c	c		c	b	a	b	b	b	a	a	b	b	b	Paschim Dhulia Khalisa	126
c	c	c	c	c		c	a	a	b	b	b	b	a	c	c	c	Uttar Boknabandha	127
c	c	c	c	c		c	c	a	c	c	c	c	a	c	c	c	Chhat Kamat Changrabandha	128
c	c	c	c	c		c	c	a	c	c	c	c	5	c		c	Uttar Alokjhari	129
c	c	c	c	c		c	c	a	c	c	c	c		c		c	Uttar Kamat Changrabandha	130
c	c	c	c	c		c	c	1	c	c	c	c	a	b		b	Dakshin Alokjhari	131
c	c	c	c	c		b	c	a	b	b	b	b	a	b		b	Dakshin Bokna Bandha	132
c	c	c	c	c		b	c	a	b	b	c	c	a	b	c	b	Uttar Hemkumari	133
c	c	c	c	c		c	c	1	c		c	c	c	c	c	c	Dora Dabri	134
c	c	c	c	c		a	a	b	a	c	c	c	c	c	c	c	Deuti Khata	135
c	c	c	c	c		c	c	a	c	c	c	c	c	c	c	c	Purbba Hemkumari	136
c	c	c	c	c		c	c	a	c	c	c	c	c	c	c	c	Dakshin Dhulia Khalisa	137
c	c					c	a	a	c	c							Dakshin Uchal Pukhari	138
c	c	c	c	c		c	b	1	c	c	c	c	b	b	c	c	Dhulia Uchal Pukhari	139
c	c	c	c	c		c	c	c	c	c	c	c	c	c	c	c	Paschim Gopalpur	140
c	c	c	c	c	c	c	b	b	c	c	c	c	c	b	b	c	Kharija Gopalpur	141
c	c	c	c	c		c	c	c	c	c	c	c	c	c	c	c	Purbba Gopalpur	142
c	c	c	c	c	c	c	c	c	c	c	c	c	c	c	c	c	Dakshin Kharija Gopalpur	143
c	c	c	c	c	c	c	b	b	c	c	c	c	b	b	c	c	Purbba Patchhara Gopalpur	144
c	c	c	c	c	c	c	b	b	c	c	c	c	b	b	c	c	Purbba Panisala	145
c	c	b				c	b	a		c			b	b			Chhota Thunkirjhar	146

Serial Number	Name of Village	Number of Non-Government Medical Amenities available.							Availability of drinking water - Yes / No							
		Charitable non Govt. hospital/Nursing home.	Medical practitioner with MBBS Degree	Medical practitioner with other degree	Medical practitioner with no degree	Traditional practitioner and faith healer .	Medicine Shop	Others	Tap water (Treated/Untreated)	Well water (Covered / Uncovered well)	Hand Pump	Tube wells / Bore well	Spring	River / Canal	Tank / Pond / Lake	Others
1	2	32	33	34	35	36	37	38	39	40	41	42	43	44	45	46
104	Purba Bajejama Kuchlibari	0	0	0	0	0	0	0	No	Yes	Yes	No	No	No	No	No
105	Brahmattar Kuchlibari	0	0	0	0	0	0	0	Yes	Yes	Yes	No	No	No	No	No
106	Chhota Kuchlibari	0	0	0	0	0	0	0	No	Yes	Yes	No	No	No	No	No
107	Hat Sadikha															
108	Soulmari	0	0	0	0	0	4	0	No	Yes	Yes	No	No	Yes	Yes	No
109	Paschim Dhulia Baldiahati	0	0	0	1	1	0	0	No	Yes	Yes	Yes	No	Yes	Yes	No
110	Sarhati	0	0	0	0	0	0	0	No	Yes	Yes	No	No	Yes	Yes	No
111	Uttar Dhulia Baldiahati															
112	Bara Dhulia Khalisa	0	0	0	0	0	0	0	Yes	Yes	Yes	Yes	No	Yes	No	No
113	Purbba Uchal Pukhari	0	0	0	0	0	0	0	No	Yes	No	No	No	No	No	No
114	Uttar Dhulia Khalisa	0	0	0	0	0	0	0	No	Yes	Yes	Yes	No	No	No	No
115	Uttar Uchal Pukhari	0	0	0	0	0	0	0	No	Yes	No	Yes	No	No	No	No
116	Jalsua	0	0	0	4	0	0	0	No	Yes	Yes	Yes	No	No	No	No
117	Dakshin Dhulia Baldiahati	0	0	0	0	0	0	0	Yes	Yes	Yes	Yes	No	Yes	Yes	No
118	Jnankata Adhikari	0	0	0	0	0	0	0	No	Yes	No	Yes	No	No	No	No
119	Madhya Dhulia Khalisa	0	0	0	0	0	0	0	Yes	Yes	Yes	Yes	No	Yes	No	No
120	Purbba Dhulia Baidiahati	0	0	0	0	0	0	0	Yes	Yes	Yes	Yes	No	Yes	No	No
121	Bara Thunkinjhar	0	0	0	0	0	0	0	No	No	Yes	No	No	Yes	Yes	Yes
122	Uchal Pukhari	0	0	0	0	0	0	0	Yes	Yes	Yes	Yes	No	Yes	No	No
123	Chhat Dhulia	0	0	0	0	0	0	0	No	Yes	Yes	No	No	No	No	No
124	Paschim Patchhara Gopalpur	0	0	0	0	0	0	0	No	Yes	No	Yes	No	No	No	No
125	Dhulia Khalisa	0	0	0	0	0	0	0	No	Yes	No	No	No	No	No	No
126	Paschim Dhulia Khalisa	0	0	0	0	0	0	0	No	Yes	Yes	No	No	No	Yes	No
127	Uttar Boknabandha	0	0	0	0	0	0	0	No	Yes	Yes	No	No	No	Yes	No
128	Chhat Kamat Changrabandha	0	0	0	0	0	0	0	No	Yes	Yes	No	No	Yes	Yes	No
129	Uttar Alokjhari	0	0	0	0	0	10	0	No	Yes	Yes	No	No	No	Yes	No
130	Uttar Kamat Changrabandha	0	0	0	0	0	5	0	No	Yes	Yes	No	No	No	Yes	No
131	Dakshin Alokjhari	0	0	0	0	0	0	0	No	Yes	Yes	No	No	Yes	Yes	No
132	Dakshin Bokna Bandha	0	0	0	0	0	1	0	No	Yes	Yes	No	No	Yes	Yes	No
133	Uttar Hemkumari	0	0	0	0	0	0	0	No	Yes	Yes	No	No	No	Yes	No
134	Dora Dabri	0	0	0	0	0	0	0	No	No	Yes	Yes	No	Yes	Yes	No
135	Deuti Khata	0	0	0	0	0	0	0	No	Yes	No	No	No	No	No	No
136	Purbba Hemkumari	0	0	0	0	0	0	0	No	Yes	Yes	Yes	No	No	No	No
137	Dakshin Dhulia Khalisa	0	0	0	0	0	0	0	No	Yes	Yes	Yes	No	No	No	No
138	Dakshin Uchal Pukhari	0	0	0	0	0	0	0	No	Yes	No	Yes	No	No	No	No
139	Dhulia Uchal Pukhari	0	0	0	0	0	0	0	No	Yes	No	Yes	No	No	No	No
140	Paschim Gopalpur	0	0	0	0	0	0	0	No	Yes	No	Yes	No	No	No	No
141	Kharija Gopalpur	0	0	0	0	0	0	0	No	Yes	No	Yes	No	No	No	No
142	Purbba Gopalpur	0	0	0	0	0	0	0	No	Yes	No	Yes	No	No	No	No
143	Dakshin Kharija Gopalpur	0	0	0	0	0	0	0	No	Yes	No	Yes	No	No	No	No
144	Purbba Patchhara Gopalpur	0	0	0	0	0	0	0	No	Yes	No	Yes	No	No	No	No
145	Purbba Panisala	0	0	0	0	0	0	0	No	Yes	No	Yes	No	No	No	No
146	Chhota Thunkirjhar	0	0	0	0	0	0	0	No	Yes	Yes	No	No	No	No	No

Availability of toilet & others Yes / No				Communication and transport facilities (If amenities available code -Yes is given except for Village Pin Code ,If not available within the village , the distance range code viz; a for < 5 Kms, b for 5-10 Kms and c for 10+ kms of nearest place where facility is available is given).								
Community toilet including bath.	Community toilet excluding bath.	Rural sanitary mart or sanitary hardware outlet available near the village.	Community bio- gas or recycle of waste for productive use.	Post office(PO)	Sub post office (SPO)	Post & Telegraph office (P&TO)	Village Pin Code	Telephones (Land lines)	Public call office (PCO)	Mobile phone coverage	Name of Village	Serial Number
47	48	49	50	51	52	53	54	55	56	57	2	1
No	No	No	No	c	c	b	735304	b	b	Yes	Purba Bajejama Kuchlibari	104
No	No	No	No	c	c	Yes	735304	b	b	Yes	Brahmattar Kuchlibari	105
No	No	No	No	c	c	b	735304	b	b	Yes	Chhota Kuchlibari	106
											Hat Sadikha	107
No	No	No	No	c	Yes	c	735302	Yes	a	Yes	Soulmari	108
No	No	No	No	a	c	c	735303	b	b	Yes	Paschim Dhulia Baldiahati	109
No	No	No	No	b	b	b	735304	a	a	Yes	Sarhati	110
											Uttar Dhulia Baldiahati	111
No	No	No	No	c	c	b	735303	b	b	Yes	Bara Dhulia Khalisa	112
No	No	No	No	b	c	b	735303	b	c	Yes	Purbba Uchal Pukhari	113
No	No	No	No	c	b	c	735303	b	b	Yes	Uttar Dhulia Khalisa	114
No	No	No	No	c	a	b	735303	b	b	Yes	Uttar Uchal Pukhari	115
No	No	No	No	a	a	c	735303	b	c	Yes	Jalsua	116
No	No	No	No	a	a	c	735122	a	a	Yes	Dakshin Dhulia Baldiahati	117
No	No	No	No	a	a	b	735303	b	a	Yes	Jnankata Adhikari	118
No	No	No	No	c	c	b	735304	b	b	Yes	Madhya Dhulia Khalisa	119
No	No	No	No	c	c	b	735304	b	b	Yes	Purbba Dhulia Baidiahati	120
No	No	No	No	c	b	c	735303	b	b	Yes	Bara Thunkinjhar	121
No	No	No	No	c	Yes	c	735303	b	b	Yes	Uchal Pukhari	122
No	No	No	No	a	a	b	735303	b	a	Yes	Chhat Dhulia	123
No	No	No	No	a	a	c	735301	c	c	Yes	Paschim Patchhara Gopalpur	124
No	No	No	No	b	c	b	735303	c	c	Yes	Dhulia Khalisa	125
No	No	No	No	c	a	c	735304	c	a	b	Paschim Dhulia Khalisa	126
No	No	No	No	b	a	b	735304	a	a	Yes	Uttar Boknabandha	127
No	No	No	No	c	a	c	735301	Yes	a	Yes	Chhat Kamat Changrabandha	128
Yes	Yes	No	No	c	a	c	735224	Yes	Yes	Yes	Uttar Alokjhari	129
Yes	Yes	No	No	c	b	c	735301	Yes	Yes	Yes	Uttar Kamat Changrabandha	130
No	No	No	No	c	c	c	735224	Yes	a	Yes	Dakshin Alokjhari	131
No	No	No	No	a	a	b	735301	a	a	Yes	Dakshin Bokna Bandha	132
No	No	No	No	c	Yes	b	735122	a	a	Yes	Uttar Hemkumari	133
No	No	No	No	Yes	c	c	735301	b	b	Yes	Dora Dabri	134
No	No	No	No	a	a	c	735122	c	c	Yes	Deuti Khata	135
No	No	No	No	a	c	c	735122	b	c	Yes	Purbba Hemkumari	136
No	No	No	No	a	a	c	735301	c	c	Yes	Dakshin Dhulia Khalisa	137
No	No	No	No	b	a	c	735304	b	b	Yes	Dakshin Uchal Pukhari	138
No	No	No	No	b	a	c	735303	b	b	Yes	Dhulia Uchal Pukhari	139
No	No	No	No	c	c	c	735303	c	c	c	Paschim Gopalpur	140
No	No	No	No	b	b	b	735303	b	b	b	Kharija Gopalpur	141
No	No	No	No	a	b	b	735304	b	b	b	Purbba Gopalpur	142
No	No	No	No	c	c	c	735303	c	c	c	Dakshin Kharija Gopalpur	143
No	No	No	No	b	b	b	735304	b	b	b	Purbba Patchhara Gopalpur	144
No	No	No	No	b	b	b	735304	b	b	b	Purbba Panisala	145
No	No	No	No	c	b	b	735303	b	b	Yes	Chhota Thunkirjhar	146

Communication and transport facilities (If amenities available code -Yes is given except for Village Pin Code ,If not available within the village , the distance range code viz; a for < 5 Kms, b for 5-10 Kms and c for 10+ kms of nearest place where facility is available is given).												Village connected to highways amenities available code -Yes , the distance range code viz 10+ kms of nearest place				
Serial Number	Name of Village	Internet cafes/ Common service centre (CSC)	Private courier facility	Bus service (Public & Private)	Railway stations	Auto/Modified Autos	Taxis and Vans	Tractors	Cycle-pulled rickshaws(Manual & Machine driven)	Carts driven by animals	Sea /River ferry service	Connected to national highway(NH)	Connected to state highway(SH)	Connected to major district road (MDR)	Connected to others district road	Pucca roads
2	1	58	59	60	61	62	63	64	65	66	67	68	69	70	71	72
104	Purba Bajejama Kuchlibari	c	c	b	c	Yes	Yes	b	Yes	c	c	c	c	c	b	a
105	Brahmattar Kuchlibari	c	c	Yes	c	c	Yes	b	Yes	c	b	c	c	c	Yes	Yes
106	Chhota Kuchlibari	c	c	Yes	c	Yes	Yes	Yes	Yes	c	c	c	c	c	Yes	Yes
107	Hat Sadikha															
108	Soulmari	a	b	Yes	c	c	Yes	Yes	Yes	b	a	b	b	Yes	Yes	Yes
109	Paschim Dhulia Baldiahati	b	Yes	a	c	a	Yes	Yes	Yes	c	a	b	b	Yes	Yes	Yes
110	Sarhati	a	b	a	c	a	Yes	Yes	Yes	b	c	b	b	Yes	a	Yes
111	Uttar Dhulia Baldiahati															
112	Bara Dhulia Khalisa	b	c	b	c	c	Yes	a	Yes	c	c	c	b	Yes	Yes	Yes
113	Purbba Uchal Pukhari	c	c	b	c	c	b	b	c	c	c	c	c	c	c	a
114	Uttar Dhulia Khalisa	b	c	b	c	b	Yes	a	Yes	c	c	c	b	b		a
115	Uttar Uchal Pukhari	b	c	b	c	c	Yes	b	Yes	c	c	c	c			a
116	Jalsua	b	c	b	c	c	b	b	Yes	c	c	c	c	c	c	a
117	Dakshin Dhulia Baldiahati	b	c	b	c	c	b	a	Yes	c	c	c	c	c	c	a
118	Jnankata Adhikari	b	c	b	c	c	b	Yes	a	c	c	c	c	c	c	a
119	Madhya Dhulia Khalisa	b	c	b	c	c	Yes	a	Yes	c	c	c	b	b	Yes	Yes
120	Purbba Dhulia Baidiahati	b	c	b	c	c	Yes	a	Yes	c	c	c	b	Yes	Yes	Yes
121	Bara Thunkinjhar	b	c	b	c	c	Yes	Yes	Yes	c	c	c	b	Yes	b	Yes
122	Uchal Pukhari	b	c	b	c	c	Yes	a	Yes	c	c	c	b	Yes	Yes	Yes
123	Chhat Dhulia	b	c	b	c	c	b	a	a	c	c	c	c	c	c	a
124	Paschim Patchhara Gopalpur	c	c	b	c	c	b	a	Yes	c	c	c	c	c	c	a
125	Dhulia Khalisa	c	c	b	c	c	b	a	c	c	c	c	c	c	c	a
126	Paschim Dhulia Khalisa	a	b	Yes	c	b	Yes	b	Yes	c	a	c	c	b	b	a
127	Uttar Boknabandha	a	b	a	c	a	a	a	Yes	c	c	b	b	b	a	a
128	Chhat Kamat Changrabandha	a	a	a	c	a	a	Yes	Yes	c	a	b	b	Yes	Yes	Yes
129	Uttar Alokjhari	a	a	Yes	c	Yes	Yes	Yes	Yes	Yes	a	b	b	Yes	Yes	Yes
130	Uttar Kamat Changrabandha	a	a	Yes	c	Yes	Yes	Yes	Yes	c	a	b	b	c	Yes	Yes
131	Dakshin Alokjhari	a	a	Yes	c	c	Yes	Yes	Yes	c	a	c	c	Yes	b	Yes
132	Dakshin Bokna Bandha	a	b	Yes	c	c	Yes	Yes	Yes	c	Yes	c	b	Yes	Yes	Yes
133	Uttar Hemkumari	a	a	a	c	a	Yes	Yes	Yes	c	a	b	b	b	Yes	a
134	Dora Dabri	b	c	Yes	c	Yes	Yes	Yes	Yes	Yes	c	c	Yes		Yes	b
135	Deuti Khata	c	c	b	c	c	a	a	Yes	c	c	c	c	c	c	a
136	Purbba Hemkumari	c	c	a	c	c	b	a	c	c	c	c	c	c	c	a
137	Dakshin Dhulia Khalisa	c	c	b	c	c	b	a	c	c	c	c	c	c	c	a
138	Dakshin Uchal Pukhari	b	c	b	c	c	Yes	Yes	Yes	c	c	c				a
139	Dhulia Uchal Pukhari	b	c	Yes	c	c	Yes	a	Yes	c	c	c	b	a	a	Yes
140	Paschim Gopalpur	c	c	a	c	b	a	b	Yes	c	c	c	b	c	c	a
141	Kharija Gopalpur	b	b	b	c	b	b	b	Yes	c	c	c	b	c	c	Yes
142	Purbba Gopalpur	b	b	b	c	b	a	b	Yes	c	c	c	b	Yes	c	a
143	Dakshin Kharija Gopalpur	c	c	a	c	c	a	b	Yes	c	c	c	b	Yes	c	Yes
144	Purbba Patchhara Gopalpur	b	b	b	c	b	a	b	Yes	c	c	c	b	b	b	a
145	Purbba Panisala	b	b	a	c	b	a	b	Yes	c	c	c	b	c	c	a
146	Chhota Thunkirjhar	b	c	b	c	c	Yes	c	Yes	c	c	c	b	b		Yes

,village roads, banks & credit societies (If is given, If not available within the village ; a for < 5 Kms, b for 5-10 Kms and c for · where facility is available is given).							Availability of miscellaneous facilities (If amenities available code -Yes is given, If not available within the village , the distance range code viz; a for < 5 Kms, b for 5-10 Kms and c for 10+ kms of nearest place where facility is available is given).										
Kutchcha roads	Water bounded macadam(WBM) roads	Navigable waterway (river/canal)(NW)	Footpaths (FP)	Commercial & Co-operative Banks	ATM	Agricultural Credit Societies	Self-Help Group (SHG)	Public distribution system (PDS) shop	Mandis / Regular market	Weekly Haat	Agricultural marketing society	Integrated Child Development Scheme (Nutritional Centres)	Anganwadi Centre (Nutritional Centres)	Others (Nutritional Centres)	Name of Village	Serial Number
73	74	75	76	77	78	79	80	81	82	83	84	85	86	87	2	1
Yes		c	Yes	b	c	c	Yes	a	c	b	b	a	a	Yes	Purba Bajejama Kuchlibari	104
Yes	Yes	b	Yes	b	c	c	Yes	Yes	c	b	b	Yes	Yes	Yes	Brahmattar Kuchlibari	105
Yes	Yes	b	Yes	b	c	c	Yes	a	c	b	b	Yes	Yes	Yes	Chhota Kuchlibari	106
															Hat Sadikha	107
Yes		Yes	Yes	Yes	c	Yes	Yes	Yes	c	Yes	c	c	Yes	Yes	Soulmari	108
Yes	b	b	Yes	b	c	c	Yes	a	c	b	b	Yes	Yes	Yes	Paschim Dhulia Baldiahati	109
Yes	Yes	Yes	Yes	a	c	b	Yes	Yes	c	Yes	b	a	Yes	Yes	Sarhati	110
															Uttar Dhulia Baldiahati	111
Yes			Yes	b	c	c	Yes	a	b	Yes	b	Yes	Yes	Yes	Bara Dhulia Khalisa	112
a	a		a	c	c	c	Yes	a	c	a	c	Yes	Yes	c	Purbba Uchal Pukhari	113
a			Yes	b	c	c	Yes	Yes	c	a	Yes	Yes	Yes	Yes	Uttar Dhulia Khalisa	114
Yes			Yes	b	c	c	Yes	Yes	c	b	Yes	Yes	Yes	Yes	Uttar Uchal Pukhari	115
Yes	Yes		Yes	c	c	c	Yes	Yes	c	a	Yes	Yes	Yes	Yes	Jalsua	116
Yes	Yes	a	a	c	c	c	Yes	a	b	a	Yes	Yes	Yes	Yes	Dakshin Dhulia Baldiahati	117
Yes	Yes	a	a	b	c	b	Yes	a	c	a	c	a	a	Yes	Jnankata Adhikari	118
Yes			Yes	b	c	c	Yes	a	c	Yes	b	Yes	Yes	Yes	Madhya Dhulia Khalisa	119
Yes			Yes	b	c	c	Yes	a	c	b	b	Yes	Yes	Yes	Purbba Dhulia Baidiahati	120
Yes			a	b	c	c	Yes	Yes	Yes	Yes	Yes	Yes	Yes	Yes	Bara Thunkinjhar	121
Yes			Yes	b	c	Yes	Yes	Yes	c	Yes	Yes	Yes	Yes	Yes	Uchal Pukhari	122
Yes	Yes	a	a	b	c	c	Yes	a	c	a	c	a	a	Yes	Chhat Dhulia	123
Yes	Yes		a	c	c	c	Yes	Yes	c	a	Yes	Yes	Yes	Yes	Paschim Patchhara Gopalpur	124
a	a		a	c	c	c	Yes	a	c	a	c	c	Yes	c	Dhulia Khalisa	125
Yes		a	Yes	a	c	c	Yes	a	c	a	c	a	a	Yes	Paschim Dhulia Khalisa	126
Yes	Yes	a	a	a	c	c	Yes	Yes	c	a	b	c	Yes	Yes	Uttar Boknabandha	127
Yes	Yes	Yes	Yes	a	c	c	Yes	a	c	a	c	Yes	a	Yes	Chhat Kamat Changrabandha	128
Yes	Yes	a	Yes	Yes	c	Yes	Yes	Yes	Yes	Yes	Yes	c	Yes	Yes	Uttar Alokjhari	129
Yes	Yes	a	Yes	Yes	c	Yes	Yes	Yes	c	a	c	c	Yes	Yes	Uttar Kamat Changrabandha	130
Yes	c	c	Yes	a	c	b	Yes	a	c	b	c	c	Yes	Yes	Dakshin Alokjhari	131
Yes		b	Yes	Yes	c	Yes	Yes	a	c	Yes	c	c	Yes	Yes	Dakshin Bokna Bandha	132
Yes	a	a	Yes	Yes	c	c	Yes	a	c	a	b	b	Yes	Yes	Uttar Hemkumari	133
Yes	Yes	b	b	b	c	c	Yes	Yes	Yes	Yes	Yes	b	b	Yes	Dora Dabri	134
a	c	c	b	c	c	c	a	c	c	a	c	a	a	Yes	Deuti Khata	135
Yes	a		Yes	c	c	c	b	a	c	Yes	c	Yes	Yes	c	Purbba Hemkumari	136
a	Yes	Yes	Yes	c	c	c	b	a	c	Yes	c	Yes	Yes	c	Dakshin Dhulia Khalisa	137
a			Yes	a	c	c	Yes	Yes	c	a	Yes	Yes	Yes	Yes	Dakshin Uchal Pukhari	138
Yes			Yes	b	c	c	Yes	Yes	Yes	Yes	Yes	Yes	Yes	Yes	Dhulia Uchal Pukhari	139
Yes	c	c	Yes	c	c	c	Yes	c	c	b	c	c	Yes	a	Paschim Gopalpur	140
Yes	c	c	Yes	c	c	c	Yes	c	c	b	c	c	Yes	a	Kharija Gopalpur	141
Yes	c	c	Yes	c	c	b	Yes	c	c	b	c	c	a	a	Purbba Gopalpur	142
Yes	c	c	Yes	c	c	b	Yes	c	c	c	c	c	a	a	Dakshin Kharija Gopalpur	143
Yes	c	c	Yes	c	c	b	Yes	c	c	b	c	c	Yes	a	Purbba Patchhara Gopalpur	144
a	c	c	Yes	c	c	b	Yes	c	c	b	c	c	a	a	Purbba Panisala	145
Yes	Yes		a	b	c	c	Yes	Yes	c	b	Yes	a	a	Yes	Chhota Thunkirjhar	146

Serial Number	Name of Village	Availability of miscellaneous facilities (If amenities available code -Yes is given, If not available within the village , the distance range code viz; a for < 5 Kms, b for 5-10 Kms and c for 10+ kms of nearest place where facility is available is given).										Availability of electricity (Yes/No)			
		ASHA (Accredited Social Health Activist)	Community centre with/without TV	Sports Field,	Sports Club / Recreation Centre	Cinema / Video Hall	Public Library	Public Reading Room	Newspaper Supply	Assembly Polling station	Birth & Death Registration Office	Power Supply for Domestic Use (ED)	Power Supply for Agricultural Use (EAG)	Power Supply for Commercial Use (EC)	Power Supply for All Uses (EA)
1	2	88	89	90	91	92	93	94	95	96	97	98	99	100	101
104	Purba Bajejama Kuchlibari	a	a	a	b	b	b	b	b	a	b	Yes	No	No	No
105	Brahmattar Kuchlibari	Yes	Yes	Yes	Yes	b	b	b	b	Yes	b	Yes	No	No	No
106	Chhota Kuchlibari	Yes	a	a	Yes	b	b	Yes	Yes	Yes	b	Yes	No	No	No
107	Hat Sadikha														
108	Soulmari	Yes	b	Yes	Yes	a	Yes	Yes	a	Yes	a	Yes	Yes	Yes	Yes
109	Paschim Dhulia Baldiahati	Yes	Yes	a	Yes	b	b	b	a	Yes	b	Yes	Yes	Yes	Yes
110	Sarhati	b	b	b	b	a	c	b	a	Yes	Yes	Yes	No	No	No
111	Uttar Dhulia Baldiahati														
112	Bara Dhulia Khalisa	Yes	Yes	Yes	Yes	Yes	Yes	Yes	Yes	Yes	a	Yes	No	No	No
113	Purbba Uchal Pukhari	c	c	b	b	b	c	c	c	c	b	Yes	No	No	No
114	Uttar Dhulia Khalisa	Yes	Yes	Yes	Yes	Yes	Yes	Yes	Yes	Yes	Yes	Yes	No	No	No
115	Uttar Uchal Pukhari	Yes	Yes	Yes	Yes	Yes	Yes	Yes	Yes	Yes	Yes	Yes	No	No	No
116	Jalsua	Yes	Yes	Yes	Yes	Yes	Yes	Yes	Yes	Yes	b	Yes	No	No	No
117	Dakshin Dhulia Baldiahati	Yes	Yes	Yes	Yes	Yes	Yes	Yes	Yes	Yes	b	Yes	No	No	No
118	Jnankata Adhikari	Yes	Yes	b	a	a	a	Yes	b	c	a	Yes	No	No	No
119	Madhya Dhulia Khalisa	Yes	Yes	Yes	Yes	Yes	Yes	Yes	Yes	Yes	a	Yes	No	No	No
120	Purbba Dhulia Baidiahati	Yes	Yes	Yes	Yes	Yes	Yes	Yes	Yes	Yes	a	Yes	No	No	No
121	Bara Thunkinjhar	Yes	Yes	Yes	Yes	Yes	Yes	Yes	Yes	Yes	Yes	Yes	No	No	No
122	Uchal Pukhari	Yes	Yes	Yes	Yes	Yes	Yes	Yes	Yes	Yes	Yes	Yes	No	No	No
123	Chhat Dhulia	Yes	Yes	a	a	a	a	Yes	b	c	a	Yes	No	No	No
124	Paschim Patchhara Gopalpur	Yes	Yes	Yes	Yes	Yes	Yes	Yes	Yes	Yes	b	Yes	No	No	No
125	Dhulia Khalisa	c	c	b	b	c	c	c	c	b	Yes	Yes	No	No	No
126	Paschim Dhulia Khalisa	a	c	a	a	a	a	Yes	a	a	a	Yes	No	No	No
127	Uttar Boknabandha	a	b	a	b	a	a	a	a	a	Yes	Yes	No	Yes	No
128	Chhat Kamat Changrabandha	Yes	c	a	a	a	a	a	a	a	a	Yes	No	No	No
129	Uttar Alokjhari	a	c	a	a	Yes	a	a	Yes	a	Yes	Yes	No	No	No
130	Uttar Kamat Changrabandha	a	c	a	a	a	a	Yes	a	Yes	a	Yes	No	No	No
131	Dakshin Alokjhari	Yes	c	Yes	Yes	a	b	a	Yes	Yes	a	Yes	No	No	No
132	Dakshin Bokna Bandha	Yes	b	a	Yes	a	a	Yes	a	Yes	a	Yes	No	Yes	No
133	Uttar Hemkumari	Yes	c	Yes	a	a	a	a	a	Yes	a	Yes	No	Yes	No
134	Dora Dabri	Yes	c	c	c	c	c	c	b	Yes	b	Yes	No	No	No
135	Deuti Khata	Yes	c	c	c	c	c	c	c	c	c	Yes	No	No	No
136	Purbba Hemkumari	Yes	c	c	c	b	b	b	c	c	b	Yes	No	No	No
137	Dakshin Dhulia Khalisa	Yes	c	c	c	b	b	b	c	c	b	Yes	No	No	No
138	Dakshin Uchal Pukhari	Yes	Yes	Yes	Yes	Yes	Yes	Yes	Yes	Yes	Yes	Yes	No	No	No
139	Dhulia Uchal Pukhari	Yes	Yes	a	Yes	a	Yes	Yes	b	c	a	Yes	No	No	No
140	Paschim Gopalpur	c	c	c	c	c	c	c	c	Yes	c	Yes	No	No	No
141	Kharija Gopalpur	b	c	b	b	c	b	c	b	Yes	b	Yes	No	No	No
142	Purbba Gopalpur	Yes	c	b	c	c	c	c	c	a	b	Yes	No	No	No
143	Dakshin Kharija Gopalpur	c	c	b	b	c	c	c	b	a	b	Yes	No	No	No
144	Purbba Patchhara Gopalpur	b	c	b	b	c	b	c	b	a	b	Yes	No	No	No
145	Purbba Panisala	b	c	b	b	c	b	c	b	a	b	Yes	No	No	No
146	Chhota Thunkirjhar	a	Yes	a	c	c	Yes	Yes	Yes	a	b	Yes	No	No	No

Nearest Town		Land Use							
		Area under different types of land use (in hectares rounded up to one decimal place)							
Name	Distance range code i.e. a for < 5 Kms, b for 5-10 Kms and c for 10+ kms .	Forests	Area under Non-agricultural Uses	Barren and Un-cultivable land	Permanent Pastures and Other Grazing Lands	Land Under Miscellaneous Tree Crops etc.	Culturable Waste Land	Name of Village	Serial Number
102	103	104	105	106	107	108	109	2	1
MEKLIGANJ	b	0	62.4	0	0	0	2.7	Purba Bajejama Kuchlibari	104
MEKLIGANJ	b	0	98.8	0	0	0	14.4	Brahmattar Kuchlibari	105
MEKLIGANJ	b	0	92.4	0	0	0	20.6	Chhota Kuchlibari	106
		0	5.4	0	0	0	0	Hat Sadikha	107
MEKHLIGANJ	c	0	175.6	0	0	0	3.6	Soulmari	108
MEKHLIGANJ	c	0	12.7	0	0	0	0	Paschim Dhulia Baldiahati	109
MEKHLIGANJ	c	0	137.7	0	0	0	4	Sarhati	110
		0	6.8	0	0	0	2	Uttar Dhulia Baldiahati	111
MEKHLIGANJ	c	0	16	0	0	0	6.1	Bara Dhulia Khalisa	112
MEKHLIGANJ	c	0	3.8	0	0	0	3.2	Purbba Uchal Pukhari	113
MEKLIGANJ	c	0	17	0	0	0	11.3	Uttar Dhulia Khalisa	114
MEKLIGANG	c	0	11.3	0	0	0	2	Uttar Uchal Pukhari	115
MEKLIGANJ	c	0	8.8	0	0	0	3.2	Jalsua	116
MEKLIGANJ	c	0	24.8	0	0	0	11.3	Dakshin Dhulia Baldiahati	117
MEKLIGANJ	c	0	10.1	0	0	0	10.1	Jnankata Adhikari	118
MEKLIGANG	c	0	31.8	0	0	0	0	Madhya Dhulia Khalisa	119
MEKLIGANJ	c	0	374.1	0	0	0	252.1	Purbba Dhulia Baidiahati	120
MATHABHANGA	b	0	63	0	0	0	32.8	Bara Thunkinjhar	121
MEKLIGANJ	c	0	431.3	0	0	0	271.1	Uchal Pukhari	122
MEKLIGANJ	c	0	63.7	0	0	0	1	Chhat Dhulia	123
MEKLIGANJ	c	0	23.1	0	0	0	0.1	Paschim Patchhara Gopalpur	124
MEKLIGANJ	c	0	14.3	0	0	0	3.1	Dhulia Khalisa	125
MEKLIGANG	c	0	2.7	0	0	0	0.4	Paschim Dhulia Khalisa	126
MEKHLIGUNJ (M	c	0	4.5	0	0	0	1.2	Uttar Boknabandha	127
MEKLIGANG	c	0	3.8	0	0	0	1.2	Chhat Kamat Changrabandha	128
MEKLIGANJ	c	0	5.8	0	0	0	1.2	Uttar Alokjhari	129
MEKLIGANJ	c	0	31.7	0	0	0	1.2	Uttar Kamat Changrabandha	130
MEKHLIGANJ	c	0	76.9	0	0	0	2.4	Dakshin Alokjhari	131
MECHLIGANJ	b	0	64.1	0	0	0	2	Dakshin Bokna Bandha	132
MEKHLIGANJ	c	0	20	0	0	0	1.6	Uttar Hemkumari	133
MEKHLIGANJ	b	0	7.2	0	0	0	1.6	Dora Dabri	134
MEKHLIGANJ	c	0	9	0	0	0	0.7	Deuti Khata	135
MEKHLIGANJ	c	0	12	0	0	0	2.6	Purbba Hemkumari	136
MEKHLIGANJ	c	0	17.4	0	0	0	0.5	Dakshin Dhulia Khalisa	137
MEKHLIGANJ	c	0	80	0	0	0	28.3	Dakshin Uchal Pukhari	138
MEKHLIGANJ	c	0	10	0	0	0	3.6	Dhulia Uchal Pukhari	139
MATHABHANGA	b	0	2.4	0	0	0	2	Paschim Gopalpur	140
MATHABHANGA	b	0	7.6	0	0	0	10.1	Kharija Gopalpur	141
MATHABHANGA	b	0	3.6	0	0	0	6.5	Purbba Gopalpur	142
MATHABHANGA	b	0	5.1	0	0	0	1.4	Dakshin Kharija Gopalpur	143
MATHABHANGA	b	0	6	0	0	0	2.2	Purbba Patchhara Gopalpur	144
MATHABHANGA	b	0	1	0	0	0	1.2	Purbba Panisala	145
MATHABHANGA	b	0	0.4	0	0	0	1.2	Chhota Thunkirjhar	146

Land Use											
Area under different types of land use (in hectares rounded up to one decimal place)							Area irrigated by source (in hectare).				
Serial Number	Name of Village	Fallow lands other than current fallows	Current Fallows	Net Area Sown	Total Irrigated Land Area	Total Un-irrigated Land Area	Canals (C)	Wells/Tube-wells(W/TW)	Tanks/Lakes(T/L)	Water Falls(WF)	Others(O)
1	2	110	111	112	113	114	115	116	117	118	119
104	Purba Bajejama Kuchlibari	0	0	80.9	0	80.9	0	0	0	0	0
105	Brahmattar Kuchlibari	0	0	303.5	13	290.5	0	0	0	0	13
106	Chhota Kuchlibari	0	0	80.9	0	80.9	0	0	0	0	0
107	Hat Sadikha	0	0	78	59.5	18.5	0	0	0	0	59.5
108	Soulmari	0	0	531	101.2	429.8	0	101.2	0	0	0
109	Paschim Dhulia Baldiahati	0	0	53.8	8.1	45.7	0	8.1	0	0	0
110	Sarhati	0	0	497.4	45	452.4	0	45	0	0	0
111	Uttar Dhulia Baldiahati	0	0	78.5	2	76.5	1	1	0	0	0
112	Bara Dhulia Khalisa	0	0	189.8	12.1	177.7	0	12.1	0	0	0
113	Purbba Uchal Pukhari	0	0	27.9	2.8	25.1	0	2.8	0	0	0
114	Uttar Dhulia Khalisa	0	0	161.5	4.5	157	0	4.5	0	0	0
115	Uttar Uchal Pukhari	0	0	14.2	5	9.2	0	5	0	0	0
116	Jalsua	0	0	80.1	4	76.1	0	4	0	0	0
117	Dakshin Dhulia Baldiahati	0	0	58.7	15.4	43.3	0	15.4	0	0	0
118	Jnankata Adhikari	0	0	44.5	13	31.6	0	13	0	0	0
119	Madhya Dhulia Khalisa	0	0	51.1	17.8	33.3	0	17.8	0	0	0
120	Purbba Dhulia Baidiahati	0	0	596.5	184.1	412.4	0	184.1	0	0	0
121	Bara Thunkinjhar	0	0	150.5	140	10.5	40	100	0	0	0
122	Uchal Pukhari	0	0	1530.6	100	1430.6	40	60	0	0	0
123	Chhat Dhulia	0	0	15.9	5.3	10.6	0	5.3	0	0	0
124	Paschim Patchhara Gopalpur	0	0	4.8	2.8	2	0	2.8	0	0	0
125	Dhulia Khalisa	0	0	10.1	3.2	6.9	0	3.2	0	0	0
126	Paschim Dhulia Khalisa	0	0	17.4	2	15.4	0	2	0	0	0
127	Uttar Boknabandha	0	0	80.5	13.8	66.7	0	13.8	0	0	0
128	Chhat Kamat Changrabandha	0	0	40.5	8.1	32.4	0	8.1	0	0	0
129	Uttar Alokjhari	0	0	45.3	13.8	31.5	0	13.8	0	0	0
130	Uttar Kamat Changrabandha	0	0	70.4	10.1	60.3	0	10.1	0	0	0
131	Dakshin Alokjhari	0	0	267.5	40.1	227.4	0	40.1	0	0	0
132	Dakshin Bokna Bandha	0	0	414	64.5	349.5	0	64.5	0	0	0
133	Uttar Hemkumari	0	0	87.4	15	72.4	0	15	0	0	0
134	Dora Dabri	0	0	331	306.8	24.3	0	1.8	0	0	305
135	Deuti Khata	0	0	23.2	8.6	14.6	0	8.6	0	0	0
136	Purbba Hemkumari	0	0	16.2	4	12.1	0	4	0	0	0
137	Dakshin Dhulia Khalisa	0	0	20.6	4	16.6	0	4	0	0	0
138	Dakshin Uchal Pukhari	0	0	167.5	25	142.5	5	20	0	0	0
139	Dhulia Uchal Pukhari	0	0	16.2	1.6	14.6	0	1.6	0	0	0
140	Paschim Gopalpur	0	0	108.3	8.2	100	0	8.2	0	0	0
141	Kharija Gopalpur	0	0	97.7	6.1	91.7	0	6.1	0	0	0
142	Purbba Gopalpur	0	0	73	20.4	52.7	0	20.4	0	0	0
143	Dakshin Kharija Gopalpur	0	0	123.3	18.1	105.2	0	18.1	0	0	0
144	Purbba Patchhara Gopalpur	0	0	83.2	6.7	76.5	0	6.7	0	0	0
145	Purbba Panisala	0	0	24.2	0.8	23.4	0	0.8	0	0	0
146	Chhota Thunkirjhar	0	0	20.3	16	4.3	10	6	0	0	0

Name of three most important commodities manufactured			Name of Village	Serial Number
First	Second	Third		
120	121	122	2	1
			Purba Bajejama Kuchlibari	104
			Brahmattar Kuchlibari	105
			Chhota Kuchlibari	106
			Hat Sadikha	107
Rice	Suri	Potato Chips	Soulmari	108
			Paschim Dhulia Baldiahati	109
Rice	Colour	Chips	Sarhati	110
			Uttar Dhulia Baldiahati	111
			Bara Dhulia Khalisa	112
			Purbba Uchal Pukhari	113
			Uttar Dhulia Khalisa	114
			Uttar Uchal Pukhari	115
			Jalsua	116
			Dakshin Dhulia Baldiahati	117
			Jnankata Adhikari	118
			Madhya Dhulia Khalisa	119
			Purbba Dhulia Baidiahati	120
			Bara Thunkinjhar	121
			Uchal Pukhari	122
			Chhat Dhulia	123
			Paschim Patchhara Gopalpur	124
			Dhulia Khalisa	125
Rice			Paschim Dhulia Khalisa	126
Rice			Uttar Boknabandha	127
Rice	Colour	Chips	Chhat Kamat Changrabandha	128
Rice	Chips	Biri	Uttar Alokjhari	129
Rice	Chips	Bidi	Uttar Kamat Changrabandha	130
Rice	Bag	Biri	Dakshin Alokjhari	131
Rice	Potato Chips	Suri	Dakshin Bokna Bandha	132
Rice			Uttar Hemkumari	133
			Dora Dabri	134
			Deuti Khata	135
			Purbba Hemkumari	136
			Dakshin Dhulia Khalisa	137
			Dakshin Uchal Pukhari	138
			Dhulia Uchal Pukhari	139
Rice	Rope	Biri	Paschim Gopalpur	140
Rice	Rope	Chips	Kharija Gopalpur	141
Rice	Rope	Chips	Purbba Gopalpur	142
Rice	Rope	Chips	Dakshin Kharija Gopalpur	143
Rice	Chips	Rope	Purbba Patchhara Gopalpur	144
Rice	Chips	Rope	Purbba Panisala	145
			Chhota Thunkirjhar	146

Serial Number	Name of Village	Location code no.	Total area of the village (in hectares rounded up to one decimal place)	Total population (2011 census)	Number of households (2011 census)	Number of educational amenities availab village, the distance range code viz; a for for 10+ kms of nearest place where fa							
						Pre-Primary school (PP)	Primary school (P)	Middle school (M)	Secondary School (S)	Senior Secondary school (SS)	Degree college of arts science & commerce (ASC)	Engineering college(EC)	Medical college (MC)
1	2	3	4	5	6	7	8	9	10	11	12	13	14
147	Purbba Jamaldaha	307770	53.1	14	3	a	a	a	a	a	c	c	c
148	Kharija Jamaldaha	307771	146.6	1331	320	2	2	a	a	a	c	c	c
149	Jamal Dahahat	307772	120.7	2304	548	2	2	1	1	1	c	c	c
150	Chhota Jamaldaha	307773	50	183	55	1	1		a	a	c	c	c
151	Uttar Dwarikamari	307774	158.5	405	103	1	1		a	a	c	c	c
152	Chhat Jamaldaha	307775	36.8	502	124	2	2	a	a	b	c	c	c
153	Baranagar	307776	29.8	0	0								
154	Shikarpur	307777	35.5	1643	424	1	1	a	a	b	c	c	c
155	Bhogjan	307778	144	732	167	1	1	b	b	b	c	c	c
156	Jamaldaha	307779	204.9	2242	524	1	1	a	a	b	c	c	c
157	Panisala Prathami Khanda	307780	149.2	902	213	1	1	1	b	b	c	c	c
158	Madhya Jamaldaha	307781	229	1187	296	b	a	a	a	b	c	c	c
159	Mokarari Jamaldaha	307782	105.2	748	178	1	1	1	a	a	c	c	c
160	Ratanpur	307783	23.6	157	35	1	1	a	b	b	c	c	c
161	Buraburi Dewanabas	307784	23.6	270	62	a	a		a	a	c	c	c
162	Satgharia	307785	20.2	579	162	a	a	a	a	a	c	c	c
163	Dwarikamari Khasbas	307786	605.8	3213	789	1	1	a	a	a	c	c	c
164	Bhogramguri	307787	21	101	26	a	a	b	b			c	c
165	Buraburi	307788	72	399	107	a	a		a	a	c	c	c
166	Debottar Buraburi	307789	45.6	337	77	2	2	a	a	a	c	c	c
167	Buraburi Patchhara	307790	93	289	72	1	1	a	a	a	c	c	c
168	Dwarikkamari	307791	82.4	631	152	2	2			a	c	c	c
169	Lotamari	307792	48.2	273	63	1	1	a	b	b	c	c	c
170	Dwarikamari Ratanpur	307793	154.6	779	171	1	1	a	a	b	c	c	c
171	Purba Kamat Changrabandha	307794	96.9	604	135	b	a	a	a	b	c	c	c
172	Madhya Panisala	307795	78.7	981	237	b	a	a	a	b	c	c	c
173	Kamat Panisala	307796	81.3	921	211	1	1	a	a	b	c	c	c
174	Uttar Panisala	307797	36.5	416	99	b	a	b	b	b	c	c	c
175	Chhota Kamat Changrabandha	307798	30	186	46	b	a	a	a	b	c	c	c
176	Paschim Panisala	307799	31.8	147	41	1	1	a	a	a	c	c	c
177	Paschim Kamat Changrabandha	307800	40.7	155	37	b	a	a	a	a	c	c	c
178	Kharija Panisala	307801	96.9	357	94	a	a	a	a	a	c	c	c
179	Brahmapur	307802	1.1	0	0								
180	Bara Panisala	307803	271.5	652	164	a	a	a	a	a	c	c	c
181	Andaran Panisala	307804	114.7	1144	301	a	a	a	a	a	c	c	c
182	Panisala Dwitia Khanda	307805	120.2	1078	250	2	2	b	b	b	c	c	c
183	Kamat Chandrabandha	307806	865.8	6979	1751	5	5	a	a	a	c	c	c
184	Hat Dhar Dharia	307807	31.6	250	61	1	1	b	b	b	c	c	c
185	Chhat Panisala	307808	43.5	559	123	a	a	a	a	a	c	c	c
186	Uttar Nijtaraf	307809	23.8	280	63	a	a	a	a	a	c	c	c
187	Chhat Nijtaraf	307810	46.6	239	53	1	1			a	b		
188	Chhota Panisala	307811	45.3	488	102	a	a	a	a	a	b	c	c
189	Paschim Nijtaraf	307812	122.5	1093	277	1	1	a	a	b	b	c	c

- Village Directory

(As in 2009)

le. (If not available within the < 5 Kms, b for 5-10 Kms and c cility is available is given).						Number of Medical Amenities available. (If not available within the village , the distance range code viz; a for < 5 Kms, b for 5-10 Kms and c for 10+ kms of nearest place where facility is available is given).											Name of Village	Serial Number
Management institute (MI)	Polytechnic (Pt)	Vocational training school /ITI	Non-formal training centre (NFTC)	Special school for disabled (SSD)	Others (specify)	Community health centre (CHC)	Primary health centre (PHC)	Primary health sub centre (PHS)	Maternity and child welfare centre (MCW)	T.B. clinic (TBC)	Hospital-allopathic (HA)	Hospital-alternative medicine (HO)	Dispensary (D)	Veterinary hospital (VH)	Mobile health clinic (MHC)	Family welfare centre (FWC)		
15	16	17	18	19	20	21	22	23	24	25	26	27	28	29	30	31	2	1
c	c	a					a	a	a	c	a		a	a		a	Purbba Jamaldaha	147
c	c	b		c		c	a	a	c	c	c	c	a	a		c	Kharija Jamaldaha	148
c	c		c	c		c	a	a	c	c	c	c				c	Jamal Dahahat	149
c	c			c		c	a	a	a	c	a	a	a	a	a	a	Chhota Jamaldaha	150
c	c	a		c		c	a	a	c	c	c		a	a	a		Uttar Dwarikamari	151
c	c	b				c	b	a	c	c							Chhat Jamaldaha	152
																	Baranagar	153
c	c	b				c	b	b	a	c	b		b	b		a	Shikarpur	154
c	c	c		c		a	c	b	c	b	c	c	c	b	c	c	Bhogjan	155
c	c	b				a	1	a	c	b	b	c	b	b	b	b	Jamaldaha	156
c	c	c		c		c	c	a	c	c	c	c	b	c	c	c	Panisala Prathami Khanda	157
c	c	b					b	b	a	c	b		b	b		a	Madhya Jamaldaha	158
c	c	a					a	a	a	c	a		a	a		a	Mokarari Jamaldaha	159
c	c	b					b	b	a	c	b		b	b		a	Ratanpur	160
c	c			c		c	a	a		c	c		a	a			Buraburi Dewanabas	161
c	c	a	c	c		a	a	a	c	c	a	a	a	a	c	c	Satgharia	162
c	c	c		c		c	a	a	a	c	a	a	a	a	a	a	Dwarikamari Khasbas	163
c	c					c	a	a	c	c	c		a	a	a		Bhogramguri	164
c	a	c	c			c	a	a		c	a	a	a	a	c	c	Buraburi	165
c	c	a		c		c	a	a	c	c	c		a	a	a		Debottar Buraburi	166
c	c	c	a			c	a	a		c	c		a	a	a		Buraburi Patchhara	167
c	c	a		c		c	a	a		c	c		a	a			Dwarikkamari	168
c	c	b				c	b	b	a	c	c		c	b		a	Lotamari	169
c	c	b				c	b	b	a	c	c	c	b	b		a	Dwarikamari Ratanpur	170
c	c	c		c		b	b	b	c	c	c	c	c	c	c	c	Purba Kamat Changrabandha	171
c	c	b	c			b	b	b	c	c	c	c	c	c	c	c	Madhya Panisala	172
c	c	b		c		a	b	b	c	b	b	c	b	b	b	c	Kamat Panisala	173
c	c	b		c		a	a	b	c	b	c	b	b	b	b	c	Uttar Panisala	174
c	c	b		c		b	b	b	c	b	b	c	b	b	b	c	Chhota Kamat Changrabandha	175
c	c	c	c			b	b	1	1	b	b	b	b	b	c	c	Paschim Panisala	176
c	c	b		c		b	b	b	c	b	b	c	b	b	b	c	Paschim Kamat Changrabandha	177
c	c	c	c			b	a	a	c	b	b	b	b	b	c	c	Kharija Panisala	178
																	Brahmapur	179
c	c	c	c	1		b	1	1	c	b	b	b	b	b	c	c	Bara Panisala	180
c	c	c	c			a	a	1	c	b	b	b	b	b	c	c	Andaran Panisala	181
c	c					b	b	b	c	c							Panisala Dwitia Khanda	182
c	c	c	c			b	a	1	c	b	b	b	b	b	c	c	Kamat Chandrabandha	183
c	c	c	c	c		c	b	b	b	c	b	b	b	b	c	c	Hat Dhar Dharia	184
c	c	a				a	a	a	c	a	a		a	c		c	Chhat Panisala	185
c	c	a				a	a	a	c	a	a		a	a		c	Uttar Nijtaraf	186
	c	c	c	b		a	a	a	a	c	b	b	a	a			Chhat Nijtaraf	187
c	c	a				b	a	a	b	a	a		a	a		b	Chhota Panisala	188
c	c	b				c	b	a	c	b	b		b	b		c	Paschim Nijtaraf	189

Serial Number	Name of Village	Number of Non-Government Medical Amenities available.							Availability of drinking water - Yes / No							
		Charitable non Govt. hospital/Nursing home.	Medical practitioner with MBBS Degree	Medical practitioner with other degree	Medical practitioner with no degree	Traditional practitioner and faith healer .	Medicine Shop	Others	Tap water (Treated/Untreated)	Well water (Covered / Uncovered well)	Hand Pump	Tube wells / Bore well	Spring	River / Canal	Tank / Pond / Lake	Others
1	2	32	33	34	35	36	37	38	39	40	41	42	43	44	45	46
147	Purbba Jamaldaha	0	0	0	0	0	0	0	No	No	Yes	Yes	No	No	No	No
148	Kharija Jamaldaha	0	0	0	0	0	0	0	No	Yes	Yes	No	No	No	No	No
149	Jamal Dahahat	0	1	0	0	0	3	0	Yes	Yes	Yes	No	No	No	No	No
150	Chhota Jamaldaha	0	0	0	0	0	0	0	No	No	Yes	No	No	No	No	No
151	Uttar Dwarikamari	0	0	0	0	0	0	0	Yes	Yes	No	Yes	No	No	No	No
152	Chhat Jamaldaha	0	0	0	0	0	0	0	No	Yes	Yes	No	No	No	Yes	No
153	Baranagar															
154	Shikarpur	0	0	0	0	0	0	0	No	Yes	No	Yes	No	Yes	Yes	No
155	Bhogjan	0	0	0	0	0	0	0	No	Yes	Yes	Yes	No	No	Yes	No
156	Jamaldaha	0	0	0	0	0	0	0	No	Yes	Yes	Yes	No	No	Yes	No
157	Panisala Prathami Khanda	0	0	0	0	0	0	0	No	Yes	Yes	Yes	No	No	No	No
158	Madhya Jamaldaha	0	0	0	0	1	0	0	No	Yes	Yes	Yes	No	Yes	Yes	No
159	Mokarari Jamaldaha	0	0	0	0	0	0	0	No	Yes	Yes	Yes	No	No	Yes	No
160	Ratanpur	0	0	0	0	0	0	0	No	Yes	Yes	Yes	No	No	Yes	No
161	Buraburi Dewanabas	0	0	0	0	0	0	0	No	No	No	No	No	No	No	No
162	Satgharia	0	0	0	0	0	0	0	No	Yes	No	Yes	No	No	No	No
163	Dwarikamari Khasbas	0	0	0	0	0	0	0	No	Yes	No	Yes	No	No	No	No
164	Bhogramguri	0	0	0	0	0	0	0	No	Yes	No	Yes	No	No	No	No
165	Buraburi	0	0	0	0	0	0	0	No	Yes	No	Yes	No	No	No	No
166	Debottar Buraburi	0	0	0	0	0	1	0	No	No	Yes	No	No	No	Yes	No
167	Buraburi Patchhara	0	0	0	0	0	0	0	No	Yes	Yes	No	No	Yes	No	No
168	Dwarikkamari	0	0	0	0	0	0	0	No	No	No	No	No	No	No	No
169	Lotamari	0	0	0	0	0	0	0	No	Yes	Yes	Yes	No	No	No	No
170	Dwarikamari Ratanpur	0	0	0	0	0	1	0	No	Yes	No	Yes	No	No	Yes	No
171	Purba Kamat Changrabandha	0	0	0	0	0	0	0	No	Yes	Yes	Yes	No	No	Yes	No
172	Madhya Panisala	0	0	0	0	0	0	0	Yes	Yes	Yes	Yes	No	No	Yes	No
173	Kamat Panisala	0	0	0	0	0	0	0	No	Yes	Yes	Yes	No	No	Yes	No
174	Uttar Panisala	0	0	0	0	0	0	0	No	Yes	Yes	Yes	No	No	No	No
175	Chhota Kamat Changrabandha	0	0	0	0	0	0	0	No	Yes	Yes	Yes	No	No	Yes	No
176	Paschim Panisala	0	0	0	1	1	0	0	No	Yes	Yes	Yes	No	Yes	No	No
177	Paschim Kamat Changrabandha	0	0	0	0	0	0	0	No	No	Yes	Yes	No	No	No	No
178	Kharija Panisala	0	0	0	0	0	0	0	No	Yes	No	Yes	No	No	No	No
179	Brahmapur															
180	Bara Panisala	0	0	0	3	0	3	0	No	Yes	No	Yes	No	No	No	No
181	Andaran Panisala	0	0	0	1	0	1	0	Yes	Yes	Yes	Yes	No	Yes	No	No
182	Panisala Dwitia Khanda	0	0	0	3	0	3	0	Yes	Yes	Yes	Yes	No	Yes	Yes	No
183	Kamat Chandrabandha	0	0	0	0	0	0	0	Yes	Yes	Yes	Yes	No	Yes	Yes	No
184	Hat Dhar Dharia	0	0	0	0	0	0	0	No	Yes	No	Yes	No	No	No	No
185	Chhat Panisala	0	0	0	0	0	0	0	No	Yes	Yes	No	No	No	No	No
186	Uttar Nijtaraf	0	0	0	0	0	0	0	No	Yes	Yes	Yes	No	No	No	No
187	Chhat Nijtaraf	0	0	0	0	0	0	0	No	Yes	Yes	Yes	No	No	No	No
188	Chhota Panisala	0	0	0	0	0	0	0	No	Yes	Yes	Yes	No	Yes	No	No
189	Paschim Nijtaraf	0	0	0	0	0	0	0	No	Yes	Yes	Yes	No	No	Yes	No

Availability of toilet & others Yes / No				Communication and transport facilities (If amenities available code -Yes is given except for Village Pin Code ,If not available within the village , the distance range code viz; a for < 5 Kms, b for 5-10 Kms and c for 10+ kms of nearest place where facility is available is given).									
Community toilet including bath.	Community toilet excluding bath.	Rural sanitary mart or sanitary hardware outlet available near the village.	Community bio- gas or recycle of waste for productive use.	Post office(PO)	Sub post office (SPO)	Post & Telegraph office (P&TO)	Village Pin Code	Telephones (Land lines)	Public call office (PCO)	Mobile phone coverage	Name of Village	Serial Number	
47	48	49	50	51	52	53	54	55	56	57	2	1	
No	No	No	No	a	b	a	735303	a	a	Yes	Purbba Jamaldaha	147	
No	No	No	No	c	a	c	735303	a	a	Yes	Kharija Jamaldaha	148	
No	No	No	No	c	Yes	c	735303	Yes	Yes	Yes	Jamal Dahahat	149	
No	No	No	No	c	a	c	735303	a	a	Yes	Chhota Jamaldaha	150	
No	No	No	No	c	a	c	735304	a	a	Yes	Uttar Dwarikamari	151	
No	No	No	No	b	b	b	735303	b	b	b	Chhat Jamaldaha	152	
											Baranagar	153	
No	No	No	No	b	b	b	735122	b	a	Yes	Shikarpur	154	
No	No	No	No	a	c	c	735303	c	c	c	Bhogjan	155	
No	No	No	No	a	b	b	735303	b	b	b	Jamaldaha	156	
No	No	No	No	a	c	c	735301	c	c	b	Panisala Prathami Khanda	157	
No	No	No	No	b		c	735303	b	a	Yes	Madhya Jamaldaha	158	
No	No	No	No	a		b	735303	a	Yes	a	Mokarari Jamaldaha	159	
No	No	No	No	b	b	c	735304	b	b	Yes	Ratanpur	160	
No	No	No	No			c	735303	b	b	Yes	Buraburi Dewanabas	161	
No	No	No	No	c	a	c	735122	Yes	a	Yes	Satgharia	162	
No	No	No	No	c	a	c	735303	a	a	Yes	Dwarikamari Khasbas	163	
No	No	No	No	c	a	c	735303	a	a	Yes	Bhogramguri	164	
No	No	No	No	c	a	c	735303	a	a	Yes	Buraburi	165	
No	No	No	No	c	a	c	735303	c	c	Yes	Debottar Buraburi	166	
No	No	No	No	c	a	c	735303	c	b	Yes	Buraburi Patchhara	167	
No	No	No	No	c	a	c	735303	c	c	Yes	Dwarikkamari	168	
No	No	No	No	b	b	c		b	b	Yes	Lotamari	169	
No	No	No	No	b		c	735303	b	b	c	Dwarikamari Ratanpur	170	
No	No	No	No	b	b	b	735301	b	b	Yes	Purba Kamat Changrabandha	171	
No	No	No	No	a	b	b	735303	b	b	Yes	Madhya Panisala	172	
No	No	No	No	a	b	b	735303	b	b	b	Kamat Panisala	173	
No	No	No	No	a	b	b	735304	b	b	b	Uttar Panisala	174	
No	No	No	No	a	b	b	735301	b	b	b	Chhota Kamat Changrabandha	175	
Yes	Yes	No	No	a	b	b	735303	b	b	Yes	Paschim Panisala	176	
No	No	No	No	a	a	b	735301	b	b	b	Paschim Kamat Changrabandha	177	
No	No	No	No	a	a	c	735303	b	b	b	Kharija Panisala	178	
											Brahmapur	179	
No	No	No	No	a	a	b	735301	b	b	Yes	Bara Panisala	180	
No	No	No	No	Yes	Yes	b	735303	b	a	Yes	Andaran Panisala	181	
Yes	Yes	No	No	Yes	b	b	735304	b	b	Yes	Panisala Dwitia Khanda	182	
No	No	No	No	a	a	b	735301	a	a	Yes	Kamat Chandrabandha	183	
No	No	No	No	b	b	b	735224	b	b	Yes	Hat Dhar Dharia	184	
No	No	No	No	a	a	a	735303	a	a	Yes	Chhat Panisala	185	
No	No	No	No	a	a	b	735304	a	a	Yes	Uttar Nijtaraf	186	
No	No	Yes	No	a	a	a	735304	b	a	Yes	Chhat Nijtaraf	187	
No	No	No	No	a	a	b	735303	a	a	Yes	Chhota Panisala	188	
No	No	No	No	a	b	b	735304	a	b	Yes	Paschim Nijtaraf	189	

Communication and transport facilities (If amenities available code -Yes is given except for Village Pin Code ,If not available within the village , the distance range code viz; a for < 5 Kms, b for 5-10 Kms and c for 10+ kms of nearest place where facility is available is given).												Village connected to highways amenities available code -Yes , the distance range code viz 10+ kms of nearest place				
Serial Number	Name of Village	Internet cafes/ Common service centre (CSC)	Private courier facility	Bus service (Public & Private)	Railway stations	Auto/Modified Autos	Taxis and Vans	Tractors	Cycle-pulled rickshaws(Manual & Machine driven)	Carts driven by animals	Sea /River ferry service	Connected to national highway(NH)	Connected to state highway(SH)	Connected to major district road (MDR)	Connected to others district road	Pucca roads
2	1	58	59	60	61	62	63	64	65	66	67	68	69	70	71	72
147	Purbba Jamaldaha	a	a	a	c	a	Yes	b	Yes	c	c	c				Yes
148	Kharija Jamaldaha	a	c	a	c	c	Yes	b	Yes	c	c	c	a	a	a	Yes
149	Jamal Dahahat	Yes	c	Yes	c	c	Yes	b	Yes	c	c	c	a	Yes	Yes	Yes
150	Chhota Jamaldaha	b	c	a	c	a	a	a	Yes	c	c	c	a	a		a
151	Uttar Dwarikamari	a	c	a	c	c	a	a	Yes	c	c	c	Yes	Yes		a
152	Chhat Jamaldaha	b	c	b	c	c	Yes	Yes	Yes	Yes	c	c	b	b	b	a
153	Baranagar															
154	Shikarpur	b	b	a	c	b	Yes	a	Yes	a	c	c	a	a		a
155	Bhogjan	c	c	a	c	c	a	a	Yes	c	c	c	a	a	Yes	Yes
156	Jamaldaha	b	b	b	c	c	Yes	b	Yes	c	c	c	Yes		Yes	Yes
157	Panisala Prathami Khanda	c	c	b	c	c	Yes	a	Yes	c	c	c	Yes		Yes	Yes
158	Madhya Jamaldaha	b	Yes	Yes	c	b	Yes	Yes	Yes	c	c	c	Yes			a
159	Mokarari Jamaldaha	c	b	Yes	c	a	Yes	a	Yes	c	c	c	Yes			Yes
160	Ratanpur	b	b	a	c	b	Yes	a	Yes	c	c	c	a	a		a
161	Buraburi Dewanabas	c	b	a	c	a	a	a	a	c	c	c	a			a
162	Satgharia	a	c	a	c	c	a	Yes	Yes	a	c	c	Yes		Yes	a
163	Dwarikamari Khasbas	b	c	a	c	a	a	a	Yes	c	c	c	a	Yes		a
164	Bhogramguri	a	c	a	c	a	a	a	Yes	c	c	c	a	a	a	a
165	Buraburi	a	c	a	c	c	a	a	a	c	c	c	a			a
166	Debottar Buraburi	c	c	a	c	a	a	a	a	c	c	c	a	a	a	a
167	Buraburi Patchhara	c	b	a	c	a	Yes	a	Yes	c	c	c	a	a		a
168	Dwarikkamari	b	b	a	c	a	a	a	a	a	c	c	a			a
169	Lotamari	b	b	a	c	b	Yes	a	Yes	c	c	c	a	a		a
170	Dwarikamari Ratanpur	b	b	b	c	b	Yes	a	Yes	c	c	c				Yes
171	Purba Kamat Changrabandha	b	b	a	c	b	Yes	a	Yes	c	c	c	Yes	Yes	a	a
172	Madhya Panisala	b	b	Yes	c	b	Yes	b	Yes	c	c	c	Yes	a	a	a
173	Kamat Panisala	b	b	a	c	c	Yes	b	Yes	c	c	c	a	Yes	a	Yes
174	Uttar Panisala	b	b	b	c	c	Yes	b	a	c	c	c	a	a	a	Yes
175	Chhota Kamat Changrabandha	b	b	b	c	c	Yes	b	Yes	c	c	c	a	a	a	Yes
176	Paschim Panisala	b	b	a	c	b	Yes	b	Yes	c	c	c			Yes	a
177	Paschim Kamat Changrabandha	b	b	b	c	c	Yes	b	Yes	c	c	c	a	a	a	Yes
178	Kharija Panisala	b	b	a	b	a	a	a	Yes	c	c	c	a	a	a	a
179	Brahmapur															
180	Bara Panisala	b	b	a	b	b	Yes	Yes	Yes	c	c	c	a	Yes	a	Yes
181	Andaran Panisala	a	b	a	c	b	Yes	Yes	Yes	c	c	c	a	a	a	Yes
182	Panisala Dwitia Khanda	b	b	Yes	c	b	Yes	a	Yes	c	c	c			Yes	a
183	Kamat Chandrabandha	b	b	a	c	b	Yes	Yes	Yes	c	c	c	Yes	a	a	Yes
184	Hat Dhar Dharia	b	b	a	c	Yes	Yes	a	Yes	c	a	c	Yes	a	a	a
185	Chhat Panisala	a	a	Yes	c	c	Yes	a	Yes	c	c			a	a	a
186	Uttar Nijtaraf	a	a	Yes	c	c	Yes	a	Yes	c	c			a	a	a
187	Chhat Nijtaraf	a	a	a	c	a	Yes	a	a	c	c	c	a	a		a
188	Chhota Panisala	a	a	a	c	c	Yes	Yes	Yes	c	c		b	c	a	a
189	Paschim Nijtaraf	b	b	a	b	c	Yes	a	Yes	c	c		b	a	a	a

,village roads, banks & credit societies (If is given, If not available within the village ; a for < 5 Kms, b for 5-10 Kms and c for › where facility is available is given).							Availability of miscellaneous facilities (If amenities available code -Yes is given, If not available within the village , the distance range code viz; a for < 5 Kms, b for 5-10 Kms and c for 10+ kms of nearest place where facility is available is given).										
Kutchcha roads	Water bounded macadam(WBM) roads	Navigable waterway (river/canal)(NW)	Footpaths (FP)	Commercial & Co-operative Banks	ATM	Agricultural Credit Societies	Self-Help Group (SHG)	Public distribution system (PDS) shop	Mandis / Regular market	Weekly Haat	Agricultural marketing society	Integrated Child Development Scheme (Nutritional Centres)	Anganwadi Centre (Nutritional Centres)	Others (Nutritional Centres)	Name of Village	Serial Number
73	74	75	76	77	78	79	80	81	82	83	84	85	86	87	2	1
Yes			Yes		c	c	Yes	a	c	a	Yes	a	a	Yes	Purbba Jamaldaha	147
Yes	Yes		a	a	c	c	Yes	Yes	c	a	a	Yes	Yes	Yes	Kharija Jamaldaha	148
Yes			a	Yes	c	Yes	Yes	Yes	Yes	Yes	Yes	Yes	Yes	Yes	Jamal Dahahat	149
a			a	a	c	c	Yes	a	c	b	Yes	c	Yes	Yes	Chhota Jamaldaha	150
a			a			c	Yes	Yes	c	b	Yes	a	Yes	Yes	Uttar Dwarikamari	151
Yes			a	b	c	c	Yes	Yes	c	b	b	Yes	Yes	Yes	Chhat Jamaldaha	152
															Baranagar	153
Yes			Yes		c	c	Yes	b	c	a	c	a	a	Yes	Shikarpur	154
Yes	Yes	Yes	Yes	b	c	c	Yes	a	c	b	b	a	a	Yes	Bhogjan	155
Yes	Yes	Yes	Yes	a	c	b	Yes	a	b	b	b	c	Yes	Yes	Jamaldaha	156
Yes	Yes		Yes	b	c	c	Yes	a	c	a	Yes	c	Yes	c	Panisala Prathami Khanda	157
Yes			Yes		c	c	Yes	b	c	a	c	Yes	Yes	Yes	Madhya Jamaldaha	158
Yes			Yes	a	c	c	Yes	a	c	a	Yes	Yes	Yes	Yes	Mokarari Jamaldaha	159
a			Yes		c	c	Yes	b	c	b	Yes	a	a	Yes	Ratanpur	160
Yes			a			c	Yes	Yes	c	a	Yes	Yes	Yes	Yes	Buraburi Dewanabas	161
Yes			a	a	c	c	Yes	Yes	c	b	Yes	Yes	Yes	Yes	Satgharia	162
Yes			a	a	c	c	Yes	Yes	c	a	c	c	Yes	Yes	Dwarikamari Khasbas	163
a			a	a	c	c	Yes	a	c	a	Yes	Yes	Yes	Yes	Bhogramguri	164
Yes			a	a	c	c	Yes	Yes	c	a	Yes	Yes	Yes	Yes	Buraburi	165
Yes			a	a	c	c	Yes	Yes	c	a	a	Yes	Yes	Yes	Debottar Buraburi	166
Yes			a	a		c	Yes	Yes	c	a	Yes	Yes	Yes	Yes	Buraburi Patchhara	167
Yes			a	a	c	c	Yes	Yes	c	a	Yes	a	Yes	Yes	Dwarikkamari	168
Yes			Yes		c	b	Yes	b	c	a	c	a	a	Yes	Lotamari	169
Yes			Yes		c	c	Yes	b	c	a	Yes	Yes	Yes	Yes	Dwarikamari Ratanpur	170
Yes	Yes		Yes	b	c	b	Yes	b	c	a	b	a	a	Yes	Purba Kamat Changrabandha	171
Yes	Yes		Yes	b	c	b	Yes	b	c	a	b	a	a	Yes	Madhya Panisala	172
Yes	Yes		Yes	b	c	b	Yes	a	b	b	b	c	a	a	Kamat Panisala	173
Yes	Yes	c	Yes	b	c	b	Yes	a	b	b	c	c	a	Yes	Uttar Panisala	174
Yes	Yes	Yes	Yes	b	c	c	Yes	a	b	b	c	c	c	a	Chhota Kamat Changrabandha	175
Yes	Yes	a	Yes	a	c	c	Yes	Yes	c	b	a	Yes	Yes	Yes	Paschim Panisala	176
Yes	Yes	Yes	Yes	b	c	c	Yes	a	b	b	c	c	a	Yes	Paschim Kamat Changrabandha	177
Yes	a	a	b	a	c	c	Yes	Yes	c	c	a	a	a	a	Kharija Panisala	178
															Brahmapur	179
Yes	Yes		a	a	c	c	Yes	Yes	Yes	Yes	b	Yes	Yes	Yes	Bara Panisala	180
Yes	Yes	Yes	b	a	c	c	Yes	b	c	a	a	a	a	Yes	Andaran Panisala	181
Yes	Yes		Yes	Yes	c	c	Yes	b	c	b	c	Yes	Yes	Yes	Panisala Dwitia Khanda	182
Yes	Yes	Yes	b	Yes	c	c	Yes	a	c	a	a	Yes	Yes	Yes	Kamat Chandrabandha	183
a	a	a	a	a	c	c	Yes	b	c	b	c	a	a	Yes	Hat Dhar Dharia	184
Yes	Yes		Yes	a		c	Yes	a	c	a	Yes	c	a	Yes	Chhat Panisala	185
Yes	Yes		Yes	a		c	Yes	a	c	a	Yes	c	a	Yes	Uttar Nijtaraf	186
Yes			Yes	a	a	c	Yes	a	c	a	Yes	a	a	Yes	Chhat Nijtaraf	187
Yes	Yes		Yes	a		c	Yes	a	c	a	Yes	b	b	Yes	Chhota Panisala	188
Yes	Yes		Yes	a		c	Yes	a	c	b	Yes	c	Yes	Yes	Paschim Nijtaraf	189

Availability of miscellaneous facilities (If amenities available code -Yes is given, If not available within the village , the distance range code viz; a for < 5 Kms, b for 5-10 Kms and c for 10+ kms of nearest place where facility is available is given).												Availability of electricity (Yes/No)			
Serial Number	Name of Village	ASHA (Accredited Social Health Activist)	Community centre with/without TV	Sports Field,	Sports Club / Recreation Centre	Cinema / Video Hall	Public Library	Public Reading Room	Newspaper Supply	Assembly Polling station	Birth & Death Registration Office	Power Supply for Domestic Use (ED)	Power Supply for Agricultural Use (EAG)	Power Supply for Commercial Use (EC)	Power Supply for All Uses (EA)
1	2	88	89	90	91	92	93	94	95	96	97	98	99	100	101
147	Purbba Jamaldaha	a	a	a	a	a	a	a	a	a	a	Yes	No	No	No
148	Kharija Jamaldaha	Yes	Yes	Yes	c	c	Yes	Yes	Yes	a	a	Yes	No	No	No
149	Jamal Dahahat	Yes	Yes	Yes	Yes	Yes	Yes	Yes	a	Yes	Yes	Yes	No	No	No
150	Chhota Jamaldaha	Yes	c	a	a	a	a	a	a	a	a	Yes	No	No	No
151	Uttar Dwarikamari	Yes	Yes	Yes	Yes	Yes	Yes	Yes	Yes	Yes	Yes	Yes	No	No	No
152	Chhat Jamaldaha	Yes	b	a	Yes	c	c	c	Yes	a	b	Yes	No	No	No
153	Baranagar														
154	Shikarpur	a	Yes	Yes	Yes	b	b	b	a	a	b	Yes	No	No	No
155	Bhogjan	Yes	b	b	c	c	b	b	b	c	b	Yes	No	No	No
156	Jamaldaha	Yes	a	b	b	c	c	c	b	c	b	Yes	No	No	No
157	Panisala Prathami Khanda	Yes	c	a	a	b	b	b	b	b	b	Yes	No	No	No
158	Madhya Jamaldaha	Yes	Yes	a	Yes	b	b	b	a	a	b	Yes	No	No	No
159	Mokarari Jamaldaha	Yes	a	Yes	Yes	a	a	a	a	Yes	a	Yes	No	No	No
160	Ratanpur	Yes	Yes	a	a	Yes	b	b	b	a	b	Yes	No	No	No
161	Buraburi Dewanabas	Yes	Yes	Yes	Yes	Yes	Yes	Yes	Yes	Yes	Yes	Yes	No	No	No
162	Satgharia	Yes	Yes	Yes	Yes	Yes	Yes	Yes	Yes	Yes	Yes	Yes	No	No	No
163	Dwarikamari Khasbas	Yes	c	a	a	a	a	a	a	Yes	a	Yes	No	No	No
164	Bhogramguri	Yes	Yes	a	a	a	a	a	a	a	a	Yes	No	No	No
165	Buraburi	Yes	Yes	Yes	Yes	Yes	Yes	Yes	Yes	Yes	Yes	Yes	No	No	No
166	Debottar Buraburi	Yes	Yes	Yes	Yes	Yes	Yes	Yes	Yes	Yes	Yes	Yes	No	No	No
167	Buraburi Patchhara	Yes	Yes	Yes	Yes	Yes	Yes	Yes	Yes	Yes	Yes	Yes	No	No	No
168	Dwarikkamari	Yes	Yes	Yes	Yes	Yes	Yes	Yes	Yes	Yes	Yes	Yes	No	No	No
169	Lotamari	a	b	Yes	b	b	b	b	b	a	b	Yes	No	No	No
170	Dwarikamari Ratanpur	a	b	Yes	Yes	b	b	b	a	Yes	b	Yes	No	No	No
171	Purba Kamat Changrabandha	a	b	a	a	c	b	b	b	c	b	Yes	No	No	No
172	Madhya Panisala	a	a	a	a	c	b	b	a	c	b	Yes	No	No	No
173	Kamat Panisala	Yes	a	a	a	a	c	b	a	c	c	Yes	No	No	No
174	Uttar Panisala	a	a	a	a	c	b	b	a	c	a	Yes	No	No	No
175	Chhota Kamat Changrabandha	Yes	a	a	a	c	b	b	a	c	a	Yes	No	No	No
176	Paschim Panisala	Yes	c	Yes	c	c	c	c	b	Yes	a	Yes	No	No	No
177	Paschim Kamat Changrabandha	Yes	a	a	a	a	c	b	b	c	a	Yes	No	No	No
178	Kharija Panisala	a	c	a	a	a	c	c	a	a	a	Yes	No	No	No
179	Brahmapur														
180	Bara Panisala	Yes	c	Yes	Yes	a	c	c	a	Yes	a	Yes	No	No	No
181	Andaran Panisala	Yes	b	Yes	a	a	b	b	a	a	b	Yes	No	No	No
182	Panisala Dwitia Khanda	Yes	c	Yes	Yes	c	c	c	Yes	Yes	a	Yes	No	No	No
183	Kamat Chandrabandha	Yes	Yes	Yes	Yes	a	b	b	Yes	Yes	Yes	Yes	No	No	No
184	Hat Dhar Dharia	a	a	a	a	a	a	a	a	a	a	Yes	No	No	No
185	Chhat Panisala	a	a	a	a	Yes	a	a	a	a	b	Yes	No	No	No
186	Uttar Nijtaraf	a	a	a	a	Yes	a	a	Yes	a	b	Yes	No	No	No
187	Chhat Nijtaraf	Yes	Yes	a	a	a	a	a	Yes	Yes	a	Yes	No	No	No
188	Chhota Panisala	Yes	a	a	a	a	Yes	a	a	Yes	a	Yes	Yes	No	No
189	Paschim Nijtaraf	Yes	a	b	b	Yes	b	b	Yes	a	a	Yes	No	No	No

Nearest Town		Land Use							
		Area under different types of land use (in hectares rounded up to one decimal place)							
Name	Distance range code i.e. a for < 5 Kms, b for 5-10 Kms and c for 10+ kms .	Forests	Area under Non-agricultural Uses	Barren and Un-cultivable land	Permanent Pastures and Other Grazing Lands	Land Under Miscellaneous Tree Crops etc.	Culturable Waste Land	Name of Village	Serial Number
102	103	104	105	106	107	108	109	2	1
MATHABHANGA	b	0	1.4	0	0	0	1.1	Purbba Jamaldaha	147
MATHABHANGA	b	0	2.7	0	0	0	3.9	Kharija Jamaldaha	148
MATHABHANGA	b	0	40.5	0	0	0	0.9	Jamal Dahahat	149
MATHABHANGA	b	0	27.7	0	0	0	1.6	Chhota Jamaldaha	150
MATHABHANGA	b	0	1.4	0	0	0	3.9	Uttar Dwarikamari	151
MEKHLIGANJ	c	0	15.7	0	0	0	2	Chhat Jamaldaha	152
		0	0.8	0	0	0	1.2	Baranagar	153
MATHABHANGA	b	19.1	0	0	0	0	0	Shikarpur	154
MEKHLIGANJ	b	5.7	1.6	0	0	0	1.2	Bhogjan	155
MEKHLIGANJ	b	0	3.8	0	0	0	5.8	Jamaldaha	156
MEKHLIGANJ	b	0	33.1	0	0	0	9.9	Panisala Prathami Khanda	157
MATHABHANGA	b	0	6	0	0	0	3.7	Madhya Jamaldaha	158
MATHABHANGA	b	0	8.8	0	0	0	3.9	Mokarari Jamaldaha	159
MATHABHANGA	b	0	0.4	0	0	0	4	Ratanpur	160
MATHABHANGA	b	0	0.7	0	0	0	2	Buraburi Dewanabas	161
MATHABHANGA	b	0	2.4	0	0	0	0.8	Satgharia	162
MATHABHANGA	b	1.2	24.3	0	0	0	18.7	Dwarikamari Khasbas	163
MATHABHANGA	b	0	1.2	0	0	0	0.3	Bhogramguri	164
MATHABHANGA	b	0	1.7	0	0	0	4	Buraburi	165
MATHABHANGA	b	0	2.3	0	0	0	0.8	Debottar Buraburi	166
MATHABHANGA	b	0	2.7	0	0	0	0.8	Buraburi Patchhara	167
MATHABHANGA	b	0	3.8	0	0	0	2.1	Dwarikkamari	168
MATHABHANGA	b	0	1.1	0	0	0	0	Lotamari	169
MATHABHANGA	c	0	1.8	0	0	0	58.5	Dwarikamari Ratanpur	170
MEKHLIGANJ	b	0	1.8	0	0	0	0.8	Purba Kamat Changrabandha	171
MEKHLIGANJ	b	0	0.6	0	0	0	0	Madhya Panisala	172
MEKHLIGANJ	b	0	2.8	0	0	0	0.8	Kamat Panisala	173
MEKLIGANG	b	0	0.9	0	0	0	0.8	Uttar Panisala	174
MEKHLIGANG	b	0	0.9	0	0	0	0.8	Chhota Kamat Changrabandha	175
MEKLIGANG	b	0	1.1	0	0	0	0.8	Paschim Panisala	176
MEULIGANJ	b	0	0.6	0	0	0	0.4	Paschim Kamat Changrabandha	177
MEHLIGANJ	b	0	1.8	0	0	0	1.2	Kharija Panisala	178
		0	1.1	0	0	0	0	Brahmapur	179
MEULIGANJ	b	0	9.5	0	0	0	0.9	Bara Panisala	180
MEULIGANJ	b	0	1	0	0	0	0	Andaran Panisala	181
MEHLIGANJ	b	0	7.6	0	0	0	4.9	Panisala Dwitia Khanda	182
MEULIGANJ	b	0	41	0	0	0	1.6	Kamat Chandrabandha	183
MEULIGANJ	b	0	3.2	0	0	0	0	Hat Dhar Dharia	184
MEULIGANJ	c	0	1	0	0	0	3.2	Chhat Panisala	185
MEKLIGANJ	c	0	3.2	0	0	0	0	Uttar Nijtaraf	186
MEKLIGANJ	b	0	0.5	0	0	0	0	Chhat Nijtaraf	187
MEKLIGANJ	b	0	0	0	0	0	0	Chhota Panisala	188
MEKLIGANJ	b	0	0	0	0	0	0	Paschim Nijtaraf	189

Land Use											
Area under different types of land use (in hectares rounded up to one decimal place)							Area irrigated by source (in hectare).				
Serial Number	Name of Village	Fallow lands other than current fallows	Current Fallows	Net Area Sown	Total Irrigated Land Area	Total Un-irrigated Land Area	Canals (C)	Wells/Tube-wells(W/TW)	Tanks/Lakes(T/L)	Water Falls(WF)	Others(O)
1	2	110	111	112	113	114	115	116	117	118	119
147	Purbba Jamaldaha	0	0	50.6	4.9	45.7	0	4.9	0	0	0
148	Kharija Jamaldaha	0	0	140	20	120	0	20	0	0	0
149	Jamal Dahahat	0	0	79.2	7.3	71.9	0	7.3	0	0	0
150	Chhota Jamaldaha	0	0	20.6	12.6	8.1	0	12.6	0	0	0
151	Uttar Dwarikamari	0	0	153.2	72.1	81.1	72.1	0	0	0	0
152	Chhat Jamaldaha	0	0	19	4.9	14.2	0	4.9	0	0	0
153	Baranagar	0	0	27.8	0	27.8	0	0	0	0	0
154	Shikarpur	0	0	16.4	0	16.4	0	0	0	0	0
155	Bhogjan	0	0	135.6	2.4	133.1	0	0	0	0	2.4
156	Jamaldaha	0	0	195.3	77.5	117.8	0	50	0	0	27.5
157	Panisala Prathami Khanda	0	0	106.2	44.2	62.1	0	44.2	0	0	0
158	Madhya Jamaldaha	0	0	219.3	14.2	205.1	0	14.2	0	0	0
159	Mokarari Jamaldaha	0	0	92.4	42.5	49.9	0	42.5	0	0	0
160	Ratanpur	0	0	19.1	10.2	8.9	0	10.2	0	0	0
161	Buraburi Dewanabas	0	0	20.9	2.4	18.4	0	2.4	0	0	0
162	Satgharia	0	0	17	1	16	0	1	0	0	0
163	Dwarikamari Khasbas	0	0	561.6	62	499.7	0	62	0	0	0
164	Bhogramguri	0	0	19.5	1	18.5	0	1	0	0	0
165	Buraburi	0	0	66.2	2.1	64.2	0	2.1	0	0	0
166	Debottar Buraburi	0	0	42.5	2.2	40.3	0	2.2	0	0	0
167	Buraburi Patchhara	0	0	89.4	5.1	84.3	0	5.1	0	0	0
168	Dwarikkamari	0	0	76.4	18.2	58.2	0	18.2	0	0	0
169	Lotamari	0	0	47.1	3.3	43.7	0	3.3	0	0	0
170	Dwarikamari Ratanpur	0	0	94.3	16.5	77.8	0	16.5	0	0	0
171	Purba Kamat Changrabandha	0	0	94.3	6.5	87.8	0	0	0	0	6.5
172	Madhya Panisala	0	0	78.1	4	74.1	0	0	0	0	4
173	Kamat Panisala	0	0	77.7	5.3	72.4	0	5.3	0	0	0
174	Uttar Panisala	0	0	34.8	2.8	32	0	0	0	0	2.8
175	Chhota Kamat Changrabandha	0	0	28.3	2.4	25.9	0	2.4	0	0	0
176	Paschim Panisala	0	0	30	2.4	27.5	0	2.4	0	0	0
177	Paschim Kamat Changrabandha	0	0	39.7	2	37.6	0	0	0	0	2
178	Kharija Panisala	0	0	93.9	5.7	88.2	0	5.7	0	0	0
179	Brahmapur	0	0	0	0	0	0	0	0	0	0
180	Bara Panisala	0	0	261	0	261	0	0	0	0	0
181	Andaran Panisala	0	0	113.7	3.6	110.1	0	3.6	0	0	0
182	Panisala Dwitia Khanda	0	0	107.6	6.1	101.6	0	6.1	0	0	0
183	Kamat Chandrabandha	0	0	823.1	60.7	762.4	0	60.7	0	0	0
184	Hat Dhar Dharia	0	0	28.3	20.2	8.1	0	20.2	0	0	0
185	Chhat Panisala	0	0	39.2	24.3	15	0	24.3	0	0	0
186	Uttar Nijtaraf	0	0	20.6	3.2	17.4	0	3.2	0	0	0
187	Chhat Nijtaraf	0	0	46.2	0	46.2	0	0	0	0	0
188	Chhota Panisala	0	0	45.3	0	45.3	0	0	0	0	0
189	Paschim Nijtaraf	0	0	122.5	0	122.5	0	0	0	0	0

Name of three most important commodities manufactured			Name of Village	Serial Number
First	Second	Third		
120	121	122	2	1
			Purbba Jamaldaha	147
			Kharija Jamaldaha	148
			Jamal Dahahat	149
			Chhota Jamaldaha	150
			Uttar Dwarikamari	151
			Chhat Jamaldaha	152
			Baranagar	153
			Shikarpur	154
			Bhogjan	155
			Jamaldaha	156
			Panisala Prathami Khanda	157
			Madhya Jamaldaha	158
			Mokarari Jamaldaha	159
			Ratanpur	160
			Buraburi Dewanabas	161
			Satgharia	162
			Dwarikamari Khasbas	163
			Bhogramguri	164
			Buraburi	165
			Debottar Buraburi	166
			Buraburi Patchhara	167
			Dwarikkamari	168
			Lotamari	169
			Dwarikamari Ratanpur	170
			Purba Kamat Changrabandha	171
			Madhya Panisala	172
			Kamat Panisala	173
			Uttar Panisala	174
			Chhota Kamat Changrabandha	175
			Paschim Panisala	176
			Paschim Kamat Changrabandha	177
			Kharija Panisala	178
			Brahmapur	179
			Bara Panisala	180
			Andaran Panisala	181
			Panisala Dwitia Khanda	182
			Kamat Chandrabandha	183
			Hat Dhar Dharia	184
			Chhat Panisala	185
			Uttar Nijtaraf	186
			Chhat Nijtaraf	187
			Chhota Panisala	188
			Paschim Nijtaraf	189

Serial Number	Name of Village	Location code no.	Total area of the village (in hectares rounded up to one decimal place)	Total population (2011 census)	Number of households (2011 census)	Number of educational amenities availab village, the distance range code viz; a for for 10+ kms of nearest place where fa							
						Pre-Primary school (PP)	Primary school (P)	Middle school (M)	Secondary School (S)	Senior Secondary school (SS)	Degree college of arts science & commerce (ASC)	Engineering college(EC)	Medical college (MC)
1	2	3	4	5	6	7	8	9	10	11	12	13	14
190	Uttar Bhotbari	307813	1236.3	9664	2290	7	7	1	1	b	c	c	c
191	Andaran Nijtaraf	307814	154.6	1264	300	1	1	a	a	a	b	c	c
192	Dakshin Panisala	307815	32.9	538	129	1	1	a	a	b	b	c	c
193	Lotamari	307816	100.3	739	171	b	a	a	a	b	b	c	c
194	Purbba Nijtaraf	307817	66.3	351	92	a	a	a	a	a	a	c	c
195	Chhota Nijtaraf	307818	22.8	304	77	a	a	a	a	a	b	c	c
196	Bara Nijtaraf	307819	465.9	2868	675	4	3	a	b	b	b	c	c
197	Daribas	307820	46.1	203	47	1	1	1	b	b	b	c	c
198	Daripattani	307821	28.2	0	0								
199	Dakshin Nijtaraf	307822	180	1007	234	1	1		a		b	c	c
200	Bakshiganj	307823	95.1	0	0								
201	Nijtaraf (P)	307824	1096.3	1618	364	3	3		a		a	c	c
202	Paschim Bhotbari	307825	120.7	0	0								
203	Dakshin Daripattani	307826	17	0	0								
204	Dakshin Daribas	307827	87	0	0								
205	Madhya Nijtaraf	307828	61.1	268	65	a	a	a	a		a	c	c
206	Andaran Bhotbari	307829	31.1	269	62	a	a	a	a		a	c	c
207	Chhota Bhotbari	307830	30	0	0								
208	Madhya Bhotbari (P)	307831	38.6	54	13	b	b	a	a	a	a	c	c
209	Vitar Fulkar Dabria Kharkhar	307832	61.1	237	57	a	a	a	a	a	a	c	c
210	Uttar Kharkharia (P)	307833	669.2	2677	634	2	2	a	a	a	1	c	c
211	Mekliganj (P)	307834	270.3	1935	450	2	2	a	a	a	b	c	c
212	Dakshin Bhotbari	307835	45.1	166	40	b	b	b	b	b	b	c	c
213	Dakshin Mekliganj	307836	95	627	128	a	a		a		a	c	c
214	Chhit Barakhangir	307837	12.4	0	0								
215	Chhitbarakhangirkharijagitaldh	307838	14.9	0	0								
216	Chhitbarakhangirkharijagitalda	307839	3.1	0	0								
217	Chhit Nagar Jikabari	307840	13.5	0	0								
218	Chhit Kuchlibari	307841	2.3	0	0								
219	Chhit Kuchlibari	307842	0.8	0	0								
220	Chhit Bara Khangir	307843	20.4	0	0								
221	Chhit Balapukhari	307844	22.6	0	0								
222	Chhit Jamaldaha Balapukhari	307845	2.1	0	0								
223	Chhit Upachauki Kuchlibari	307846	17.8	0	0								
224	Chhit Bhotbari	307847	14.9	0	0								
225	Chhit Bara Khangir	307848	35.4	0	0								
226	Chhit Chhat Bogdokara	307849	16.9	0	0								
227	Chhit Ratanpur	307850	23.8	0	0								
228	Chhit Bagdokara	307851	10.3	0	0								
229	Chhit Kharkharia	307852	24.6	0	0								
230	Chhit Lotamari	307853	44.9	0	0								
231	Chhit Kharkharia	307854	20.9	0	0								
232	Chhit Bhotbari	307855	203.3	0	0								

- Village Directory

(As in 2009)

le. (If not available within the < 5 Kms, b for 5-10 Kms and c cility is available is given).						Number of Medical Amenities available. (If not available within the village , the distance range code viz; a for < 5 Kms, b for 5-10 Kms and c for 10+ kms of nearest place where facility is available is given).											Name of Village	Serial Number
Management institute (MI)	Polytechnic (Pt)	Vocational training school /ITI	Non-formal training centre (NFTC)	Special school for disabled (SSD)	Others (specify)	Community health centre (CHC)	Primary health centre (PHC)	Primary health sub centre (PHS)	Maternity and child welfare centre (MCW)	T.B. clinic (TBC)	Hospital-allopathic (HA)	Hospital-alternative medicine (HO)	Dispensary (D)	Veterinary hospital (VH)	Mobile health clinic (MHC)	Family welfare centre (FWC)		
15	16	17	18	19	20	21	22	23	24	25	26	27	28	29	30	31	2	1
c	c	b				c	b		c	b	b	b	b	b		b	Uttar Bhotbari	190
c	c	a				1	b	1	b	b	b		b	b			Andaran Nijtaraf	191
c	c	b				b	b	a	b	b	b		b	b		b	Dakshin Panisala	192
c	c	b				b	b	a	b	b	b		b	b		b	Lotamari	193
c	c	c				a	a	a	c	c	a	a	a	a	a	a	Purbba Nijtaraf	194
c	c	a				a	a	a	b	a	a		a	a		b	Chhota Nijtaraf	195
c	c	c				b	a	b	b	c	b	b	b	b	b	b	Bara Nijtaraf	196
c	c	c				b	b	a	c	c	b		b	b	b	b	Daribas	197
																	Daripattani	198
c	c	c	c	c		a		b	a	c	a		a	a		a	Dakshin Nijtaraf	199
																	Bakshiganj	200
c	c	c	c	c		a		1	a	c	a	a	a	1		1	Nijtaraf (P)	201
																	Paschim Bhotbari	202
																	Dakshin Daripattani	203
																	Dakshin Daribas	204
c	c	c	c	c		a		a			a		a	a			Madhya Nijtaraf	205
c	c	c	c	c		a		1	a	c	a	a	a	a			Andaran Bhotbari	206
																	Chhota Bhotbari	207
c	c	c	c	c		a		b	a	c	a	a	a	a		a	Madhya Bhotbari (P)	208
c	c			c		a	a	b	a	a			a	a		a	Vitar Fulkar Dabria Kharkhar	209
c	c	c				a	a	1	a	c	a	a	a	a	a	a	Uttar Kharkharia (P)	210
c	c	c				c	a	a	a	a	a	a	a	a		a	Mekliganj (P)	211
c	c	c				b	b	b	b	b	b	b	b	b		b	Dakshin Bhotbari	212
c	c	c	c	c		a		a	a	c	a		a	a		a	Dakshin Mekliganj	213
																	Chhit Barakhangir	214
																	Chhitbarakhangirkharijagitaldh	215
																	Chhitbarakhangirkharijagitalda	216
																	Chhit Nagar Jikabari	217
																	Chhit Kuchlibari	218
																	Chhit Kuchlibari	219
																	Chhit Bara Khangir	220
																	Chhit Balapukhari	221
																	Chhit Jamaldaha Balapukhari	222
																	Chhit Upachauki Kuchlibari	223
																	Chhit Bhotbari	224
																	Chhit Bara Khangir	225
																	Chhit Chhat Bogdokara	226
																	Chhit Ratanpur	227
																	Chhit Bagdokara	228
																	Chhit Kharkharia	229
																	Chhit Lotamari	230
																	Chhit Kharkharia	231
																	Chhit Bhotbari	232

Serial Number	Name of Village	Number of Non-Government Medical Amenities available.							Availability of drinking water - Yes / No							
		Charitable non Govt. hospital/Nursing home.	Medical practitioner with MBBS Degree	Medical practitioner with other degree	Medical practitioner with no degree	Traditional practitioner and faith healer .	Medicine Shop	Others	Tap water (Treated/Untreated)	Well water (Covered / Uncovered well)	Hand Pump	Tube wells / Bore well	Spring	River / Canal	Tank / Pond / Lake	Others
1	2	32	33	34	35	36	37	38	39	40	41	42	43	44	45	46
190	Uttar Bhotbari	0	0	0	0	0	0	0	No	Yes	Yes	Yes	No	Yes	Yes	No
191	Andaran Nijtaraf	0	0	0	0	0	0	0	No	Yes	Yes	No	No	No	No	No
192	Dakshin Panisala	0	0	0	0	0	0	0	No	Yes	Yes	Yes	No	No	Yes	No
193	Lotamari	0	0	0	0	0	0	0	No	Yes	Yes	Yes	No	Yes	No	No
194	Purbba Nijtaraf	0	0	0	0	0	0	0	No	No	No	No	No	Yes	No	No
195	Chhota Nijtaraf	0	0	0	0	0	0	0	No	Yes	Yes	Yes	No	No	No	No
196	Bara Nijtaraf	0	0	0	0	0	2	0	No	Yes	Yes	Yes	No	Yes	No	No
197	Daribas	0	0	0	0	0	0	0	No	No	Yes	Yes	No	Yes	No	No
198	Daripattani															
199	Dakshin Nijtaraf	0	0	0	0	0	0	0	No	Yes	Yes	Yes	No	Yes	Yes	No
200	Bakshiganj															
201	Nijtaraf (P)	0	0	0	0	0	0	0	No	Yes	Yes	No	No	No	No	No
202	Paschim Bhotbari															
203	Dakshin Daripattani															
204	Dakshin Daribas															
205	Madhya Nijtaraf	0	0	0	0	0	0	0	No	Yes	No	No	No	No	No	No
206	Andaran Bhotbari	0	0	0	0	0	0	0	No	Yes	Yes	No	No	No	No	No
207	Chhota Bhotbari															
208	Madhya Bhotbari (P)	0	0	0	0	0	0	0	No	Yes	No	Yes	No	No	No	No
209	Vitar Fulkar Dabria Kharkhar	0	0	0	0	0	0	0	No	Yes	Yes	No	No	Yes	No	No
210	Uttar Kharkharia (P)	0	0	0	0	0	0	0	Yes	No	No	No	No	Yes	No	No
211	Mekliganj (P)	0	0	0	0	0	0	0	No	Yes	Yes	No	No	No	Yes	No
212	Dakshin Bhotbari	0	0	0	0	0	0	0	No	Yes	Yes	No	No	No	No	No
213	Dakshin Mekliganj	0	0	0	0	0	0	0	No	Yes	Yes	No	No	Yes	Yes	No
214	Chhit Barakhangir															
215	Chhitbarakhangirkharijagitaldh															
216	Chhitbarakhangirkharijagitalda															
217	Chhit Nagar Jikabari															
218	Chhit Kuchlibari															
219	Chhit Kuchlibari															
220	Chhit Bara Khangir															
221	Chhit Balapukhari															
222	Chhit Jamaldaha Balapukhari															
223	Chhit Upachauki Kuchlibari															
224	Chhit Bhotbari															
225	Chhit Bara Khangir															
226	Chhit Chhat Bogdokara															
227	Chhit Ratanpur															
228	Chhit Bagdokara															
229	Chhit Kharkharia															
230	Chhit Lotamari															
231	Chhit Kharkharia															
232	Chhit Bhotbari															

Availability of toilet & others Yes / No				Communication and transport facilities (If amenities available code -Yes is given except for Village Pin Code ,If not available within the village , the distance range code viz; a for < 5 Kms, b for 5-10 Kms and c for 10+ kms of nearest place where facility is available is given).								
Community toilet including bath.	Community toilet excluding bath.	Rural sanitary mart or sanitary hardware outlet available near the village.	Community bio- gas or recycle of waste for productive use.	Post office(PO)	Sub post office (SPO)	Post & Telegraph office (P&TO)	Village Pin Code	Telephones (Land lines)	Public call office (PCO)	Mobile phone coverage	Name of Village	Serial Number
47	48	49	50	51	52	53	54	55	56	57	2	1
No	No	No	No	Yes	b	b	735301	Yes	Yes	Yes	Uttar Bhotbari	190
No	No	No	No	Yes	b	b	735304	b	b	Yes	Andaran Nijtaraf	191
No	No	No	No	a	b	b	735303	a	a	Yes	Dakshin Panisala	192
No	No	No	No	a	b	b		Yes	a	Yes	Lotamari	193
No	No	No	No	a	a	b	735304	a	a	Yes	Purbba Nijtaraf	194
No	No	No	No	a	a	b	735304	a	a	Yes	Chhota Nijtaraf	195
No	No	No	No	b	Yes	b	735304	b	b	Yes	Bara Nijtaraf	196
No	No	No	No	b	a	b	735122	b	b	Yes	Daribas	197
											Daripattani	198
No	No	No	No	a		b	735304	a	a	Yes	Dakshin Nijtaraf	199
											Bakshiganj	200
No	No	No	No	a	a	a	735304	a	Yes	Yes	Nijtaraf (P)	201
											Paschim Bhotbari	202
											Dakshin Daripattani	203
											Dakshin Daribas	204
No	No	No	No	a	a	a	735304	b	b	Yes	Madhya Nijtaraf	205
No	No	No	No	a	a	b	735301	a	Yes	Yes	Andaran Bhotbari	206
											Chhota Bhotbari	207
No	No	No	No	a	a	a	735301	a	a	Yes	Madhya Bhotbari (P)	208
No	No	Yes	No	a	a	a	735304	a	a	Yes	Vitar Fulkar Dabria Kharkhar	209
No	No	No	No	a	Yes	b	735304	a	a	a	Uttar Kharkharia (P)	210
No	No	No	No	a	a	a	735304	a	a	Yes	Mekliganj (P)	211
No	No	No	No	b	a	a	735224	b	b	Yes	Dakshin Bhotbari	212
No	No	No	No	a	a	b	735304	a	a	a	Dakshin Mekliganj	213
											Chhit Barakhangir	214
											Chhitbarakhangirkharijagitaldh	215
											Chhitbarakhangirkharijagitalda	216
											Chhit Nagar Jikabari	217
											Chhit Kuchlibari	218
											Chhit Kuchlibari	219
											Chhit Bara Khangir	220
											Chhit Balapukhari	221
											Chhit Jamaldaha Balapukhari	222
											Chhit Upachauki Kuchlibari	223
											Chhit Bhotbari	224
											Chhit Bara Khangir	225
											Chhit Chhat Bogdokara	226
											Chhit Ratanpur	227
											Chhit Bagdokara	228
											Chhit Kharkharia	229
											Chhit Lotamari	230
											Chhit Kharkharia	231
											Chhit Bhotbari	232

Communication and transport facilities (If amenities available code -Yes is given except for Village Pin Code ,If not available within the village , the distance range code viz; a for < 5 Kms, b for 5-10 Kms and c for 10+ kms of nearest place where facility is available is given).												Village connected to highways amenities available code -Yes , the distance range code viz 10+ kms of nearest place				
Serial Number	Name of Village	Internet cafes/ Common service centre (CSC)	Private courier facility	Bus service (Public & Private)	Railway stations	Auto/Modified Autos	Taxis and Vans	Tractors	Cycle-pulled rickshaws(Manual & Machine driven)	Carts driven by animals	Sea /River ferry service	Connected to national highway(NH)	Connected to state highway(SH)	Connected to major district road (MDR)	Connected to others district road	Pucca roads
2	1	58	59	60	61	62	63	64	65	66	67	68	69	70	71	72
190	Uttar Bhotbari	Yes	b	Yes	Yes	c	Yes	Yes	Yes	c	c		b	Yes	Yes	Yes
191	Andaran Nijtaraf	b	b	Yes	b	c	Yes	a	Yes	c	c		b	Yes	a	b
192	Dakshin Panisala	b	b	a	b	c	Yes	a	Yes	c	c		b	Yes	b	b
193	Lotamari	b	b	Yes	b	c	Yes	Yes	Yes	c	c		b	a	a	Yes
194	Purbba Nijtaraf	a	a	a	b	a	a	a	Yes	c	c					a
195	Chhota Nijtaraf	a	a	a	a	c	Yes	a	Yes	c	c		a	Yes	a	a
196	Bara Nijtaraf	b	b	b	b	b	b	a	Yes	c	c				Yes	Yes
197	Daribas	b	b	b	b	b	b	a	Yes	c	c	b	c		Yes	a
198	Daripattani															
199	Dakshin Nijtaraf	a	a	a	c	a	a	Yes	a	c	Yes	a	a	a	a	a
200	Bakshiganj															
201	Nijtaraf (P)	b	a	Yes	c	a	a	a	Yes	c	c	c	a		a	a
202	Paschim Bhotbari															
203	Dakshin Daripattani															
204	Dakshin Daribas															
205	Madhya Nijtaraf	c	a	a	c	c	a	a	Yes	c	c	b	a		a	a
206	Andaran Bhotbari	a	a	Yes	c	a	a	a	Yes	c	c	c	a		Yes	Yes
207	Chhota Bhotbari															
208	Madhya Bhotbari (P)	b	a	a	c	c	a	a	Yes	c	c	c	a	a		a
209	Vitar Fulkar Dabria Kharkhar	a	a	a	c	c	a	b	Yes	c	c	c	c	Yes		Yes
210	Uttar Kharkharia (P)	a	a	a	c	a	a	b	Yes	c	c	c	b	Yes		Yes
211	Mekliganj (P)	a	a	a	c	a	a	b	Yes	c	c	c	c	c	Yes	Yes
212	Dakshin Bhotbari	b	b	Yes	c	b	b	b	Yes	c	c	c	c	Yes	Yes	Yes
213	Dakshin Mekliganj	a	a	a	c	a	a	a	Yes	c	a	c	c	a		a
214	Chhit Barakhangir															
215	Chhitbarakhangirkharijagitaldh															
216	Chhitbarakhangirkharijagitalda															
217	Chhit Nagar Jikabari															
218	Chhit Kuchlibari															
219	Chhit Kuchlibari															
220	Chhit Bara Khangir															
221	Chhit Balapukhari															
222	Chhit Jamaldaha Balapukhari															
223	Chhit Upachauki Kuchlibari															
224	Chhit Bhotbari															
225	Chhit Bara Khangir															
226	Chhit Chhat Bogdokara															
227	Chhit Ratanpur															
228	Chhit Bagdokara															
229	Chhit Kharkharia															
230	Chhit Lotamari															
231	Chhit Kharkharia															
232	Chhit Bhotbari															

,village roads, banks & credit societies (If is given, If not available within the village ; a for < 5 Kms, b for 5-10 Kms and c for · where facility is available is given).							Availability of miscellaneous facilities (If amenities available code -Yes is given, If not available within the village , the distance range code viz; a for < 5 Kms, b for 5-10 Kms and c for 10+ kms of nearest place where facility is available is given).										
Kutchcha roads	Water bounded macadam(WBM) roads	Navigable waterway (river/canal)(NW)	Footpaths (FP)	Commercial & Co-operative Banks	ATM	Agricultural Credit Societies	Self-Help Group (SHG)	Public distribution system (PDS) shop	Mandis / Regular market	Weekly Haat	Agricultural marketing society	Integrated Child Development Scheme (Nutritional Centres)	Anganwadi Centre (Nutritional Centres)	Others (Nutritional Centres)	Name of Village	Serial Number
73	74	75	76	77	78	79	80	81	82	83	84	85	86	87	2	1
Yes	Yes		Yes	Yes		c	Yes	Yes	c	b	Yes	c	Yes	Yes	Uttar Bhotbari	190
a	a		Yes	a		c	c	a	c	b	Yes	b	Yes	Yes	Andaran Nijtaraf	191
Yes	Yes		Yes	a		c	Yes	a	c	b	Yes	b	a	Yes	Dakshin Panisala	192
a	a	Yes	Yes	b		c	Yes	b	c	b	Yes	b	Yes	Yes	Lotamari	193
a			a	a	c	c	Yes	a	c	a	a	a	a	Yes	Purbba Nijtaraf	194
a	a		Yes	a		c	Yes	a	c	a	Yes	b	a	Yes	Chhota Nijtaraf	195
a			Yes	b	c	c	Yes	a	c	b	b	Yes	Yes	Yes	Bara Nijtaraf	196
a			a	b	c	c	Yes	b	b	b	b	Yes	Yes	Yes	Daribas	197
															Daripattani	198
a	a	a	Yes	a	c	c	Yes	a	c	a	Yes	a	Yes	Yes	Dakshin Nijtaraf	199
															Bakshiganj	200
a			Yes	a	a	Yes	Yes	Yes	Yes	a	Yes	a	Yes	Yes	Nijtaraf (P)	201
															Paschim Bhotbari	202
															Dakshin Daripattani	203
															Dakshin Daribas	204
a			Yes	a	b	c	Yes	a	c	a	a	a	a	Yes	Madhya Nijtaraf	205
a	a		Yes	a	c	c	Yes	a	c	a	Yes	a	a	Yes	Andaran Bhotbari	206
															Chhota Bhotbari	207
a			Yes	a	a	c	Yes	a	c	a	Yes	a	a	Yes	Madhya Bhotbari (P)	208
a			Yes	a	a	c	Yes	a	c	a	a	a	a	Yes	Vitar Fulkar Dabria Kharkhar	209
Yes			a	a	c	c	Yes	a	c	a	a	Yes	Yes	Yes	Uttar Kharkharia (P)	210
Yes			a	a	c	c	Yes	Yes	c	a	a	a	Yes	Yes	Mekliganj (P)	211
a			a	b	c	c	Yes	a	c	b	b	b	b	Yes	Dakshin Bhotbari	212
a			Yes	a	c	c	Yes	a	c	a	a	a	Yes	a	Dakshin Mekliganj	213
															Chhit Barakhangir	214
															Chhitbarakhangirkharijagitaldh	215
															Chhitbarakhangirkharijagitalda	216
															Chhit Nagar Jikabari	217
															Chhit Kuchlibari	218
															Chhit Kuchlibari	219
															Chhit Bara Khangir	220
															Chhit Balapukhari	221
															Chhit Jamaldaha Balapukhari	222
															Chhit Upachauki Kuchlibari	223
															Chhit Bhotbari	224
															Chhit Bara Khangir	225
															Chhit Chhat Bogdokara	226
															Chhit Ratanpur	227
															Chhit Bagdokara	228
															Chhit Kharkharia	229
															Chhit Lotamari	230
															Chhit Kharkharia	231
															Chhit Bhotbari	232

Availability of miscellaneous facilities (If amenities available code -Yes is given, If not available within the village , the distance range code viz; a for < 5 Kms, b for 5-10 Kms and c for 10+ kms of nearest place where facility is available is given).												Availability of electricity (Yes/No)			
Serial Number	Name of Village	ASHA (Accredited Social Health Activist)	Community centre with/without TV	Sports Field,	Sports Club / Recreation Centre	Cinema / Video Hall	Public Library	Public Reading Room	Newspaper Supply	Assembly Polling station	Birth & Death Registration Office	Power Supply for Domestic Use (ED)	Power Supply for Agricultural Use (EAG)	Power Supply for Commercial Use (EC)	Power Supply for All Uses (EA)
1	2	88	89	90	91	92	93	94	95	96	97	98	99	100	101
190	Uttar Bhotbari	Yes	b	a	Yes	Yes	Yes	Yes	Yes	Yes	Yes	Yes	No	No	No
191	Andaran Nijtaraf	a	Yes	Yes	b	Yes	b	b	Yes	a	Yes	Yes	No	No	No
192	Dakshin Panisala	a	a	a	b	Yes	a	a	Yes	a	a	Yes	No	No	No
193	Lotamari	a	a	a	b	Yes	a	a	Yes	a	a	Yes	Yes	No	No
194	Purbba Nijtaraf	a	a	a	Yes	a	a	Yes	a	a	a	Yes	No	No	No
195	Chhota Nijtaraf	a	Yes	a	a	Yes	a	a	Yes	a	a	Yes	No	No	No
196	Bara Nijtaraf	Yes	b	a	a	b	b	b	Yes	b	a	Yes	No	No	No
197	Daribas	Yes	Yes	Yes	b	b	Yes	Yes	Yes	Yes	a	Yes	No	No	No
198	Daripattani														
199	Dakshin Nijtaraf	Yes	a	a	a	a	a	a	a	a	a	Yes	No	No	No
200	Bakshiganj														
201	Nijtaraf (P)	Yes	a	a	a	a	a	a	Yes	Yes	Yes	Yes	No	No	No
202	Paschim Bhotbari														
203	Dakshin Daripattani														
204	Dakshin Daribas														
205	Madhya Nijtaraf	a	a	a	a	b	a	a	a	a	a	Yes	No	No	No
206	Andaran Bhotbari	Yes	a	a	a	a	a	a	a	a	a	Yes	No	No	No
207	Chhota Bhotbari														
208	Madhya Bhotbari (P)	a	a	a	Yes	a	a	a	a	b	a	Yes	No	No	No
209	Vitar Fulkar Dabria Kharkhar	Yes	Yes	Yes	a	a	a	a	a	a	b	Yes	No	No	No
210	Uttar Kharkharia (P)	Yes	Yes	Yes	Yes	Yes	Yes	Yes	Yes	Yes	Yes	Yes	No	No	No
211	Mekliganj (P)	Yes	a	a	a	a	a	a	a	Yes	a	Yes	No	No	No
212	Dakshin Bhotbari	b	b	b	b	b	b	b	b	b	a	Yes	No	No	No
213	Dakshin Mekliganj	a	a	a	a	a	a	a	a	a	a	Yes	No	No	No
214	Chhit Barakhangir														
215	Chhitbarakhangirkharijagitaldh														
216	Chhitbarakhangirkharijagitalda														
217	Chhit Nagar Jikabari														
218	Chhit Kuchlibari														
219	Chhit Kuchlibari														
220	Chhit Bara Khangir														
221	Chhit Balapukhari														
222	Chhit Jamaldaha Balapukhari														
223	Chhit Upachauki Kuchlibari														
224	Chhit Bhotbari														
225	Chhit Bara Khangir														
226	Chhit Chhat Bogdokara														
227	Chhit Ratanpur														
228	Chhit Bagdokara														
229	Chhit Kharkharia														
230	Chhit Lotamari														
231	Chhit Kharkharia														
232	Chhit Bhotbari														

Nearest Town		Land Use							
		Area under different types of land use (in hectares rounded up to one decimal place)							
Name	Distance range code i.e. a for < 5 Kms, b for 5-10 Kms and c for 10+ kms .	Forests	Area under Non-agricultural Uses	Barren and Un-cultivable land	Permanent Pastures and Other Grazing Lands	Land Under Miscellaneous Tree Crops etc.	Culturable Waste Land	Name of Village	Serial Number
102	103	104	105	106	107	108	109	2	1
MEKLIGANJ	b	0	0	0	0	0	0	Uttar Bhotbari	190
MEKLIGANJ	b	0	0	0	0	0	0	Andaran Nijtaraf	191
MEKLIGANJ	b	0	0	0	0	0	0	Dakshin Panisala	192
MEKLIGANJ	b	0	0	0	0	0	0	Lotamari	193
MEKHLIGANJ	b	0	21.8	0	0	0	4	Purbba Nijtaraf	194
MEKHLIGANJ	b	0	6	0	0	0	1.4	Chhota Nijtaraf	195
MEKHLIGANJ	b	0	39.8	0	0	0	6.1	Bara Nijtaraf	196
MEKHLIGANJ	b	0	6	0	0	0	0	Daribas	197
		0	12.1	0	0	0	0	Daripattani	198
MEKHLIGANJ	b	0	15.1	0	0	0	8.1	Dakshin Nijtaraf	199
		0	20.2	0	0	0	0	Bakshiganj	200
MEKHLIGANJ	b	0	538.3	0	0	0	6.1	Nijtaraf (P)	201
		0	39.8	0	0	0	0	Paschim Bhotbari	202
		0	4.9	0	0	0	0	Dakshin Daripattani	203
		0	30.4	0	0	0	0	Dakshin Daribas	204
MEKHLIGANJ	b	0	4.5	0	0	0	0	Madhya Nijtaraf	205
MEKHLIGANJ	b	0	6	0	0	0	0	Andaran Bhotbari	206
MEKHLIGANJ	b	0	8.2	0	0	0	0	Chhota Bhotbari	207
		0	22.4	0	0	0	0	Madhya Bhotbari (P)	208
MEKHLIGANJ	b	0	27.1	0	0	0	0	Vitar Fulkar Dabria Kharkhar	209
MEKHLIGANJ	b	0	426.4	0	0	0	110.1	Uttar Kharkharia (P)	210
MEKLIGANJ	a	0	39.3	0	0	0	62	Mekliganj (P)	211
MEKHLIGANJ	a	0	4.7	0	0	0	20.9	Dakshin Bhotbari	212
MEKLIGANJ	a	0	7.8	0	0	0	0	Dakshin Mekliganj	213
		0	12.4	0	0	0	0	Chhit Barakhangir	214
		0	14.9	0	0	0	0	Chhitbarakhangirkharijagitaldh	215
		0	3.1	0	0	0	0	Chhitbarakhangirkharijagitalda	216
		0	13.5	0	0	0	0	Chhit Nagar Jikabari	217
		0	2.3	0	0	0	0	Chhit Kuchlibari	218
		0	0.8	0	0	0	0	Chhit Kuchlibari	219
		0	20.4	0	0	0	0	Chhit Bara Khangir	220
		0	22.6	0	0	0	0	Chhit Balapukhari	221
		0	2.1	0	0	0	0	Chhit Jamaldaha Balapukhari	222
		0	17.8	0	0	0	0	Chhit Upachauki Kuchlibari	223
		0	14.9	0	0	0	0	Chhit Bhotbari	224
		0	35.4	0	0	0	0	Chhit Bara Khangir	225
		0	16.9	0	0	0	0	Chhit Chhat Bogdokara	226
		0	23.8	0	0	0	0	Chhit Ratanpur	227
		0	10.3	0	0	0	0	Chhit Bagdokara	228
		0	24.6	0	0	0	0	Chhit Kharkharia	229
		0	44.9	0	0	0	0	Chhit Lotamari	230
		0	20.9	0	0	0	0	Chhit Kharkharia	231
		0	203.3	0	0	0	0	Chhit Bhotbari	232

Land Use											
Area under different types of land use (in hectares rounded up to one decimal place)							Area irrigated by source (in hectare).				
Serial Number	Name of Village	Fallow lands other than current fallows	Current Fallows	Net Area Sown	Total Irrigated Land Area	Total Un-irrigated Land Area	Canals (C)	Wells/Tube-wells(W/TW)	Tanks/Lakes(T/L)	Water Falls(WF)	Others(O)
1	2	110	111	112	113	114	115	116	117	118	119
190	Uttar Bhotbari	0	0	1236.3	0	1236.3	0	0	0	0	0
191	Andaran Nijtaraf	0	0	154.6	0	154.6	0	0	0	0	0
192	Dakshin Panisala	0	0	32.9	0	32.9	0	0	0	0	0
193	Lotamari	0	0	100.3	0	100.3	0	0	0	0	0
194	Purbba Nijtaraf	0	0	40.5	4	36.4	0	4	0	0	0
195	Chhota Nijtaraf	0	0	15.4	3.2	12.1	0	3.2	0	0	0
196	Bara Nijtaraf	0	0	420	32.4	387.7	0	32.4	0	0	0
197	Daribas	0	0	40.1	1.2	38.8	0	1.2	0	0	0
198	Daripattani	0	0	16.2	0	16.2	0	0	0	0	0
199	Dakshin Nijtaraf	0	0	156.8	13.4	143.4	0	13.4	0	0	0
200	Bakshiganj	0	0	74.9	2	72.8	0	2	0	0	0
201	Nijtaraf (P)	0	0	552	28.3	523.7	0	28.3	0	0	0
202	Paschim Bhotbari	0	0	80.9	0	80.9	0	0	0	0	0
203	Dakshin Daripattani	0	0	12.1	0	12.1	0	0	0	0	0
204	Dakshin Daribas	0	0	56.7	0	56.7	0	0	0	0	0
205	Madhya Nijtaraf	0	0	56.7	0	56.7	0	0	0	0	0
206	Andaran Bhotbari	0	0	25	0	25	0	0	0	0	0
207	Chhota Bhotbari	0	0	21.8	0	21.8	0	0	0	0	0
208	Madhya Bhotbari (P)	0	0	16.2	0	16.2	0	0	0	0	0
209	Vitar Fulkar Dabria Kharkhar	0	0	34	0	34	0	0	0	0	0
210	Uttar Kharkharia (P)	0	0	132.8	0	132.8	0	0	0	0	0
211	Mekliganj (P)	0	0	169	20.2	148.8	20.2	0	0	0	0
212	Dakshin Bhotbari	0	0	19.4	7.3	12.1	7.3	0	0	0	0
213	Dakshin Mekliganj	0	0	87.2	6	81.2	6	0	0	0	0
214	Chhit Barakhangir	0	0	0	0	0	0	0	0	0	0
215	Chhitbarakhangirkharijagitaldh	0	0	0	0	0	0	0	0	0	0
216	Chhitbarakhangirkharijagitalda	0	0	0	0	0	0	0	0	0	0
217	Chhit Nagar Jikabari	0	0	0	0	0	0	0	0	0	0
218	Chhit Kuchlibari	0	0	0	0	0	0	0	0	0	0
219	Chhit Kuchlibari	0	0	0	0	0	0	0	0	0	0
220	Chhit Bara Khangir	0	0	0	0	0	0	0	0	0	0
221	Chhit Balapukhari	0	0	0	0	0	0	0	0	0	0
222	Chhit Jamaldaha Balapukhari	0	0	0	0	0	0	0	0	0	0
223	Chhit Upachauki Kuchlibari	0	0	0	0	0	0	0	0	0	0
224	Chhit Bhotbari	0	0	0	0	0	0	0	0	0	0
225	Chhit Bara Khangir	0	0	0	0	0	0	0	0	0	0
226	Chhit Chhat Bogdokara	0	0	0	0	0	0	0	0	0	0
227	Chhit Ratanpur	0	0	0	0	0	0	0	0	0	0
228	Chhit Bagdokara	0	0	0	0	0	0	0	0	0	0
229	Chhit Kharkharia	0	0	0	0	0	0	0	0	0	0
230	Chhit Lotamari	0	0	0	0	0	0	0	0	0	0
231	Chhit Kharkharia	0	0	0	0	0	0	0	0	0	0
232	Chhit Bhotbari	0	0	0	0	0	0	0	0	0	0

Name of three most important commodities manufactured			Name of Village	Serial Number
First	Second	Third		
120	121	122	2	1
			Uttar Bhotbari	190
			Andaran Nijtaraf	191
			Dakshin Panisala	192
			Lotamari	193
			Purbba Nijtaraf	194
			Chhota Nijtaraf	195
			Bara Nijtaraf	196
			Daribas	197
			Daripattani	198
			Dakshin Nijtaraf	199
			Bakshiganj	200
			Nijtaraf (P)	201
			Paschim Bhotbari	202
			Dakshin Daripattani	203
			Dakshin Daribas	204
			Madhya Nijtaraf	205
			Andaran Bhotbari	206
			Chhota Bhotbari	207
			Madhya Bhotbari (P)	208
			Vitar Fulkar Dabria Kharkhar	209
			Uttar Kharkharia (P)	210
			Mekliganj (P)	211
			Dakshin Bhotbari	212
			Dakshin Mekliganj	213
			Chhit Barakhangir	214
			Chhitbarakhangirkharijagitaldh	215
			Chhitbarakhangirkharijagitalda	216
			Chhit Nagar Jikabari	217
			Chhit Kuchlibari	218
			Chhit Kuchlibari	219
			Chhit Bara Khangir	220
			Chhit Balapukhari	221
			Chhit Jamaldaha Balapukhari	222
			Chhit Upachauki Kuchlibari	223
			Chhit Bhotbari	224
			Chhit Bara Khangir	225
			Chhit Chhat Bogdokara	226
			Chhit Ratanpur	227
			Chhit Bagdokara	228
			Chhit Kharkharia	229
			Chhit Lotamari	230
			Chhit Kharkharia	231
			Chhit Bhotbari	232

Serial Number	Name of Village	Location code no.	Total area of the village (in hectares rounded up to one decimal place)	Total population (2011 census)	Number of households (2011 census)	Number of educational amenities availab village, the distance range code viz; a for for 10+ kms of nearest place where fa							
						Pre-Primary school (PP)	Primary school (P)	Middle school (M)	Secondary School (S)	Senior Secondary school (SS)	Degree college of arts science & commerce (ASC)	Engineering college(EC)	Medical college (MC)
1	2	3	4	5	6	7	8	9	10	11	12	13	14
233	Chhit Kamat Changrabandha	307856	17.3	0	0								
234	Chhit Panishala	307857	55.7	0	0								
235	Chhit Kamat Changrabandha	307858	6.5	0	0								
236	Chhit Dwarikamari Khasbgs	307859	14.8	0	0								
237	Chhit Panishala	307860	26.2	0	0								
238	Chhit Panishala	307861	20.8	0	0								
239	Chhit Lotamari	307862	114.7	0	0								
240	Chhit Lotamari	307863	40	0	0								
241	Chhit Dwarikamari	307864	16	0	0								
242	Chhit Dwarikamari	307865	18.5	0	0								
243	Chhit Chhat Bhothat	307866	22.7	0	0								
244	Chhit Fulkardabri	307867	0.4	0	0								
245	Chhit Bara Kuclibari	307868	1.8	0	0								
246	Chhit Upanchanki Kuclibari	307869	0.1	0	0								
247	Chhit Panishala	307870	7.3	0	0								
248	Chhit Panishala	307871	0.1	0	0								
Block T O T A L :			**30009.7**	**150767**	**36007**	**171**	**163**	**21**	**10**	**6**	**1**	**0**	**0**

- Village Directory

(As in 2009)

le. (If not available within the < 5 Kms, b for 5-10 Kms and c cility is available is given).						Number of Medical Amenities available. (If not available within the village , the distance range code viz; a for < 5 Kms, b for 5-10 Kms and c for 10+ kms of nearest place where facility is available is given).											Name of Village	Serial Number
Management institute (MI)	Polytechnic (Pt)	Vocational training school /ITI	Non-formal training centre (NFTC)	Special school for disabled (SSD)	Others (specify)	Community health centre (CHC)	Primary health centre (PHC)	Primary health sub centre (PHS)	Maternity and child welfare centre (MCW)	T.B. clinic (TBC)	Hospital-allopathic (HA)	Hospital-alternative medicine (HO)	Dispensary (D)	Veterinary hospital (VH)	Mobile health clinic (MHC)	Family welfare centre (FWC)	
15	16	17	18	19	20	21	22	23	24	25	26	27	28	29	30	31	2	1
																	Chhit Kamat Changrabandha	233
																	Chhit Panishala	234
																	Chhit Kamat Changrabandha	235
																	Chhit Dwarikamari Khasbgs	236
																	Chhit Panishala	237
																	Chhit Panishala	238
																	Chhit Lotamari	239
																	Chhit Lotamari	240
																	Chhit Dwarikamari	241
																	Chhit Dwarikamari	242
																	Chhit Chhat Bhothat	243
																	Chhit Fulkardabri	244
																	Chhit Bara Kuclibari	245
																	Chhit Upanchanki Kuclibari	246
																	Chhit Panishala	247
																	Chhit Panishala	248
0	**0**	**0**	**2**	**1**	**0**	**1**	**3**	**20**	**1**	**0**	**0**	**0**	**5**	**1**	**0**	**1**	**: Block T O T A L**	

Serial Number	Name of Village	Number of Non-Government Medical Amenities available.							Availability of drinking water - Yes / No							
		Charitable non Govt. hospital/Nursing home.	Medical practitioner with MBBS Degree	Medical practitioner with other degree	Medical practitioner with no degree	Traditional practitioner and faith healer .	Medicine Shop	Others	Tap water (Treated/Untreated)	Well water (Covered / Uncovered well)	Hand Pump	Tube wells / Bore well	Spring	River / Canal	Tank / Pond / Lake	Others
1	2	32	33	34	35	36	37	38	39	40	41	42	43	44	45	46
233	Chhit Kamat Changrabandha															
234	Chhit Panishala															
235	Chhit Kamat Changrabandha															
236	Chhit Dwarikamari Khasbgs															
237	Chhit Panishala															
238	Chhit Panishala															
239	Chhit Lotamari															
240	Chhit Lotamari															
241	Chhit Dwarikamari															
242	Chhit Dwarikamari															
243	Chhit Chhat Bhothat															
244	Chhit Fulkardabri															
245	Chhit Bara Kuclibari															
246	Chhit Upanchanki Kuclibari															
247	Chhit Panishala															
248	Chhit Panishala															
Block T O T A L :		**0**	**1**	**0**	**13**	**3**	**41**	**0**	**24**	**126**	**107**	**65**	**0**	**37**	**51**	**1**

Availability of toilet & others Yes / No				Communication and transport facilities (If amenities available code -Yes is given except for Village Pin Code ,If not available within the village , the distance range code viz; a for < 5 Kms, b for 5-10 Kms and c for 10+ kms of nearest place where facility is available is given).								
Community toilet including bath.	Community toilet excluding bath.	Rural sanitary mart or sanitary hardware outlet available near the village.	Community bio- gas or recycle of waste for productive use.	Post office(PO)	Sub post office (SPO)	Post & Telegraph office (P&TO)	Village Pin Code	Telephones (Land lines)	Public call office (PCO)	Mobile phone coverage	Name of Village	Serial Number
47	48	49	50	51	52	53	54	55	56	57	2	1
											Chhit Kamat Changrabandha	233
											Chhit Panishala	234
											Chhit Kamat Changrabandha	235
											Chhit Dwarikamari Khasbgs	236
											Chhit Panishala	237
											Chhit Panishala	238
											Chhit Lotamari	239
											Chhit Lotamari	240
											Chhit Dwarikamari	241
											Chhit Dwarikamari	242
											Chhit Chhat Bhothat	243
											Chhit Fulkardabri	244
											Chhit Bara Kuclibari	245
											Chhit Upanchanki Kuclibari	246
											Chhit Panishala	247
											Chhit Panishala	248
4	**4**	**2**	**0**	**5**	**9**	**5**	**135**	**12**	**11**	**111**	**: Block T O T A L**	

Communication and transport facilities (If amenities available code -Yes is given except for Village Pin Code ,If not available within the village , the distance range code viz; a for < 5 Kms, b for 5-10 Kms and c for 10+ kms of nearest place where facility is available is given).												Village connected to highways amenities available code -Yes , the distance range code viz 10+ kms of nearest place				
Serial Number	Name of Village	Internet cafes/ Common service centre (CSC)	Private courier facility	Bus service (Public & Private)	Railway stations	Auto/Modified Autos	Taxis and Vans	Tractors	Cycle-pulled rickshaws(Manual & Machine driven)	Carts driven by animals	Sea /River ferry service	Connected to national highway(NH)	Connected to state highway(SH)	Connected to major district road (MDR)	Connected to others district road	Pucca roads
2	1	58	59	60	61	62	63	64	65	66	67	68	69	70	71	72
233	Chhit Kamat Changrabandha															
234	Chhit Panishala															
235	Chhit Kamat Changrabandha															
236	Chhit Dwarikamari Khasbgs															
237	Chhit Panishala															
238	Chhit Panishala															
239	Chhit Lotamari															
240	Chhit Lotamari															
241	Chhit Dwarikamari															
242	Chhit Dwarikamari															
243	Chhit Chhat Bhothat															
244	Chhit Fulkardabri															
245	Chhit Bara Kuclibari															
246	Chhit Upanchanki Kuclibari															
247	Chhit Panishala															
248	Chhit Panishala															
Block T O T A L :		**2**	**2**	**37**	**1**	**16**	**75**	**30**	**121**	**4**	**5**	**0**	**11**	**35**	**43**	**62**

,village roads, banks & credit societies (If is given, If not available within the village ; a for < 5 Kms, b for 5-10 Kms and c for · where facility is available is given).							Availability of miscellaneous facilities (If amenities available code -Yes is given, If not available within the village , the distance range code viz; a for < 5 Kms, b for 5-10 Kms and c for 10+ kms of nearest place where facility is available is given).										
Kutchcha roads	Water bounded macadam(WBM) roads	Navigable waterway (river/canal)(NW)	Footpaths (FP)	Commercial & Co-operative Banks	ATM	Agricultural Credit Societies	Self-Help Group (SHG)	Public distribution system (PDS) shop	Mandis / Regular market	Weekly Haat	Agricultural marketing society	Integrated Child Development Scheme (Nutritional Centres)	Anganwadi Centre (Nutritional Centres)	Others (Nutritional Centres)	Name of Village	Serial Number
73	74	75	76	77	78	79	80	81	82	83	84	85	86	87	2	1
															Chhit Kamat Changrabandha	233
															Chhit Panishala	234
															Chhit Kamat Changrabandha	235
															Chhit Dwarikamari Khasbgs	236
															Chhit Panishala	237
															Chhit Panishala	238
															Chhit Lotamari	239
															Chhit Lotamari	240
															Chhit Dwarikamari	241
															Chhit Dwarikamari	242
															Chhit Chhat Bhothat	243
															Chhit Fulkardabri	244
															Chhit Bara Kuclibari	245
															Chhit Upanchanki Kuclibari	246
															Chhit Panishala	247
															Chhit Panishala	248
105	**51**	**13**	**87**	**10**	**0**	**9**	**132**	**42**	**9**	**17**	**43**	**51**	**82**	**122**	**: Block T O T A L**	

Availability of miscellaneous facilities (If amenities available code -Yes is given, If not available within the village , the distance range code viz; a for < 5 Kms, b for 5-10 Kms and c for 10+ kms of nearest place where facility is available is given).												Availability of electricity (Yes/No)			
Serial Number	Name of Village	ASHA (Accredited Social Health Activist)	Community centre with/without TV	Sports Field,	Sports Club / Recreation Centre	Cinema / Video Hall	Public Library	Public Reading Room	Newspaper Supply	Assembly Polling station	Birth & Death Registration Office	Power Supply for Domestic Use (ED)	Power Supply for Agricultural Use (EAG)	Power Supply for Commercial Use (EC)	Power Supply for All Uses (EA)
1	2	88	89	90	91	92	93	94	95	96	97	98	99	100	101
233	Chhit Kamat Changrabandha														
234	Chhit Panishala														
235	Chhit Kamat Changrabandha														
236	Chhit Dwarikamari Khasbgs														
237	Chhit Panishala														
238	Chhit Panishala														
239	Chhit Lotamari														
240	Chhit Lotamari														
241	Chhit Dwarikamari														
242	Chhit Dwarikamari														
243	Chhit Chhat Bhothat														
244	Chhit Fulkardabri														
245	Chhit Bara Kuclibari														
246	Chhit Upanchanki Kuclibari														
247	Chhit Panishala														
248	Chhit Panishala														
Block T O T A L :		**87**	**40**	**45**	**45**	**30**	**29**	**36**	**45**	**59**	**27**	**137**	**4**	**5**	**2**

Nearest Town		Land Use							
		Area under different types of land use (in hectares rounded up to one decimal place)							
Name	Distance range code i.e. a for < 5 Kms, b for 5-10 Kms and c for 10+ kms .	Forests	Area under Non-agricultural Uses	Barren and Un-cultivable land	Permanent Pastures and Other Grazing Lands	Land Under Miscellaneous Tree Crops etc.	Culturable Waste Land	Name of Village	Serial Number
102	103	104	105	106	107	108	109	2	1
		0	17.3	0	0	0	0	Chhit Kamat Changrabandha	233
		0	55.7	0	0	0	0	Chhit Panishala	234
		0	6.5	0	0	0	0	Chhit Kamat Changrabandha	235
		0	14.8	0	0	0	0	Chhit Dwarikamari Khasbgs	236
		0	26.2	0	0	0	0	Chhit Panishala	237
		0	20.8	0	0	0	0	Chhit Panishala	238
		0	114.7	0	0	0	0	Chhit Lotamari	239
		0	40	0	0	0	0	Chhit Lotamari	240
		0	16	0	0	0	0	Chhit Dwarikamari	241
		0	18.5	0	0	0	0	Chhit Dwarikamari	242
		0	22.7	0	0	0	0	Chhit Chhat Bhothat	243
		0	0.4	0	0	0	0	Chhit Fulkardabri	244
		0	1.8	0	0	0	0	Chhit Bara Kuclibari	245
		0	0.1	0	0	0	0	Chhit Upanchanki Kuclibari	246
		0	7.3	0	0	0	0	Chhit Panishala	247
		0	0.1	0	0	0	0	Chhit Panishala	248
0	**0**	**31.3**	**6893.1**	**0**	**0**	**0**	**2093.2**	**: Block T O T A L**	

Land Use											
Area under different types of land use (in hectares rounded up to one decimal place)							Area irrigated by source (in hectare).				
Serial Number	Name of Village	Fallow lands other than current fallows	Current Fallows	Net Area Sown	Total Irrigated Land Area	Total Un-irrigated Land Area	Canals (C)	Wells/Tube-wells(W/TW)	Tanks/Lakes(T/L)	Water Falls(WF)	Others(O)
1	2	110	111	112	113	114	115	116	117	118	119
233	Chhit Kamat Changrabandha	0	0	0	0	0	0	0	0	0	0
234	Chhit Panishala	0	0	0	0	0	0	0	0	0	0
235	Chhit Kamat Changrabandha	0	0	0	0	0	0	0	0	0	0
236	Chhit Dwarikamari Khasbgs	0	0	0	0	0	0	0	0	0	0
237	Chhit Panishala	0	0	0	0	0	0	0	0	0	0
238	Chhit Panishala	0	0	0	0	0	0	0	0	0	0
239	Chhit Lotamari	0	0	0	0	0	0	0	0	0	0
240	Chhit Lotamari	0	0	0	0	0	0	0	0	0	0
241	Chhit Dwarikamari	0	0	0	0	0	0	0	0	0	0
242	Chhit Dwarikamari	0	0	0	0	0	0	0	0	0	0
243	Chhit Chhat Bhothat	0	0	0	0	0	0	0	0	0	0
244	Chhit Fulkardabri	0	0	0	0	0	0	0	0	0	0
245	Chhit Bara Kuclibari	0	0	0	0	0	0	0	0	0	0
246	Chhit Upanchanki Kuclibari	0	0	0	0	0	0	0	0	0	0
247	Chhit Panishala	0	0	0	0	0	0	0	0	0	0
248	Chhit Panishala	0	0	0	0	0	0	0	0	0	0
Block T O T A L :		**0**	**0**	**20990**	**2414.6**	**18575**	**210.3**	**1567.2**	**94.5**	**109**	

Name of three most important commodities manufactured			Name of Village	Serial Number
First	Second	Third		
120	121	122	2	1
			Chhit Kamat Changrabandha	233
			Chhit Panishala	234
			Chhit Kamat Changrabandha	235
			Chhit Dwarikamari Khasbgs	236
			Chhit Panishala	237
			Chhit Panishala	238
			Chhit Lotamari	239
			Chhit Lotamari	240
			Chhit Dwarikamari	241
			Chhit Dwarikamari	242
			Chhit Chhat Bhothat	243
			Chhit Fulkardabri	244
			Chhit Bara Kuclibari	245
			Chhit Upanchanki Kuclibari	246
			Chhit Panishala	247
			Chhit Panishala	248
			: Block T O T A L	

WEST BENGAL

C. D. BLOCK MATHABHANGA - I

DISTRICT KOCH BIHAR

KILOMETRES

1 0.5 0 1 2 3 4

BOUNDARY, INTERNATIONAL. . . . . .

,, C. D. BLOCK. . . . . .

" VILLAGE WITH MDDS CODE. 307873

HEADQUARTERS : POLICE STATION, C. D. BLOCK . . . . . ◎ ●

POPULATION SIZE OF VILLAGES: BELOW 200, 200-499, 500-999, 1000-4999, 5000 AND ABOVE . . . . . ○ • ● ● ●

UNINHABITED VILLAGE WITH MDDS CODE. . . . . X 307874

STATUTORY TOWN WITH MDDS CODE. 801645

STATE HIGHWAY. . . . . SH 12A

IMPORTANT METALLED ROADS. . . . . .

RIVER AND STREAM. . . . . .

TOTAL AREA OF THE C. D. BLOCK	319.39 Sq. Kms.
TOTAL POPULATION OF THE C. D. BLOCK	218191
TOTAL NUMBER OF VILLAGES	102
TOTAL NUMBER OF INHABITED VILLAGES	101
TOTAL NUMBER OF CENSUS TOWNS	NIL
TOTAL NUMBER OF STATUTORY TOWNS	1
DISTANCE FROM DISTRICT HEADQUARTERS TO C. D. BLOCK HEADQUARTERS (APPROX)	48 Kms.

C. D. Block Mathabhanga - I excludes all Statutory Towns.

HIGH SCHOOL / INTER COLLEGE . S

TECHNICAL INSTITUTIONS . . . . . T

BANK . . . . . B

DISPENSARY. . . . . D

PRIMARY HEALTH CENTRE . . . . . ▲

OTHER MEDICAL SERVICES . . . . ▲

I INDIA

BD BANGLADESH

C . D . BLOCK MEKLIGANJ

C . D . BLOCK MATHABHANGA

C . D . BLOCK SITALKUCHI

R. Jaldhaka

R.Sutunga

From Moynaguri

SH 12A

To Koch Bihar

To Koch Bihar

MATHABHANGA (M) 801645

SIKARPUR

Bhangamore

INDIA

BANGLADESH

INDIA

Alphabetical List of Villages

Name of the CD Block : Mathabhanga-I

CD Block Code (2011) : 0028

Sl. No.	Name of the Village	PLCN 2001	MDDS PLCN 2011
1	2	3	4
1	Abas Ratanpur	00179000	307949
2	Andaran Pakhihaga	00175000	307909
3	Angarmani	00176200	307921
4	Asakbari Dwitiakhanda	00177500	307934
5	Asakbari Pratham Khanda	00176500	307924
6	Baisguri	00179800	307957
7	Baksiganj	00177900	307938
8	Balarhat	00176900	307928
9	Balasi	00175500	307914
10	Bamunia Paschim	00173800	307897
11	Bamunia Purba	00174400	307903
12	Bara Dola Gadalerkuthi	00178000	307939
13	Bara Gharia Garkuta	00177200	307931
14	Bara Ghariamohanpur	00178100	307940
15	Bara Gopalpur	00172400	307883
16	Bara Khalisamari	00179100	307950
17	Bengaldai	00177400	307933
18	Bhangamore	00175700	307916
19	Bherbheri Manabari	00180400	307963
20	Bhogramguri	00172900	307888
21	Bhurkuldanga	00179700	307956
22	Bhurunga Mari	00181000	307969
23	Bochagari	00180900	307968
24	Buraburi	00173000	307889
25	Chandamari	00179400	307953
26	Chenakata	00176700	307926
27	Chengar Khata	00173200	307891
28	Chengarkhata Khagribari	00173300	307892
29	Chhat Duaisuai	00176100	307920
30	Chhat Gopalpur	00172500	307884
31	Chhat Jorpatki	00180600	307965
32	Chhat Khagribari	00173400	307893
33	Chhat Khaterbari	00180100	307960
34	Chhat Pakhihaga	00175300	307912
35	Chhota Chhat Dhan Dhania	00173500	307894
36	Chhota Gopalpur	00172700	307886
37	Chhota Kesharibari	00173900	307898
38	Daibhangi	00175400	307913
39	Dakshin Kachakhawa	00171600	307875
40	Dakshin Kharija Gopalpur	00172300	307882

Alphabetical List of Villages

Name of the CD Block : Mathabhanga-I

CD Block Code (2011) : 0028

Sl. No.	Name of the Village	PLCN 2001	MDDS PLCN 2011
1	2	3	4
41	Dakshin Rangapani Balasi	00173600	307895
42	Dakshin Tetulerchhara	00178800	307947
43	Daluarpar	00178600	307945
44	Dangkoba	00178400	307943
45	Daribas	00178300	307942
46	Debottar Panigram	00174600	307905
47	Dhandhania	00172800	307887
48	Duaisuai	00175900	307918
49	Gadalerkuthi	00175800	307917
50	Garibpur	00176600	307925
51	Genduguri	00174800	307907
52	Gopalpur	00172100	307880
53	Indrerkuthi	00175200	307911
54	Jamirdanga	00176300	307922
55	Jore Simuli	00171400	307873
56	Jorpatki	00180700	307966
57	Kalagaon	00175600	307915
58	Kanpata	00177700	307936
59	Kauardara	00179300	307952
60	Kesharibari	00171700	307876
61	Kharija Kawardara	00179600	307955
62	Kharija Kesharibari	00174000	307899
63	Kharija Panigram	00172200	307881
64	Kharija Ratanpur	00178900	307948
65	Khaterbari	00180000	307959
66	Kher Bhander	00174200	307901
67	Kuktikata	00176000	307919
68	Kurshamari	00179200	307951
69	Madhya Chhat Gopalpur	00171800	307877
70	Madhya Rangapani Balasi	00181300	307972
71	Magurmari	00181400	307973
72	Mahimer Kuthi	00180200	307961
73	Mahishcharu	00178700	307946
74	Mohanpur	00177600	307935
75	Nabiner Dola	00177800	307937
76	Nagar Gopalganj	00180800	307967
77	Nagar Mathabhanga (P)	00180300	307962
78	Nalangibari	00177100	307930
79	Nendarpar	00179500	307954
80	Nityanandi	00175100	307910

Alphabetical List of Villages

Name of the CD Block : Mathabhanga-I

CD Block Code (2011) : 0028

Sl. No.	Name of the Village	PLCN 2001	MDDS PLCN 2011
1	2	3	4
81	Pachagar (P)	00179900	307958
82	Pakhihaga	00174900	307908
83	Panaguri	00181100	307970
84	Panigram	00174300	307902
85	Paschim Giladanga	00174100	307900
86	Paschim Jamirdanga	00176400	307923
87	Patchhara Gopalpur	00171900	307878
88	Purbba Giladanga	00171500	307874
89	Putimari	00174700	307906
90	Satgachhi	00176800	307927
91	Satgaon	00178500	307944
92	Satgaon Manabari Sitallahiri	00177000	307929
93	Shibpur	00181200	307971
94	Sikarpur	00178200	307941
95	Simulguri	00174500	307904
96	Tekonia	00180500	307964
97	Tetuler Chhara	00177300	307932
98	Uchal Pukhari	00172600	307885
99	Upanirpar	00173700	307896
100	Uttar Daibhangi	00181500	307974
101	Uttar Kharija Gopalpur	00172000	307879
102	Uttar Tetuler Chhara	00173100	307890

Serial Number	Name of Village	Location code no.	Total area of the village (in hectares rounded up to one decimal place)	Total population (2011 census)	Number of households (2011 census)	Number of educational amenities availab village, the distance range code viz; a for for 10+ kms of nearest place where fa							
						Pre-Primary school (PP)	Primary school (P)	Middle school (M)	Secondary School (S)	Senior Secondary school (SS)	Degree college of arts science & commerce (ASC)	Engineering college(EC)	Medical college (MC)
1	2	3	4	5	6	7	8	9	10	11	12	13	14
			Name of District:-Koch Bihar										
			Name of CD Block:-Mathabhanga - I										
249	Jore Simuli	307873	703.7	4986	1115	5	4	1	1	1	c	c	c
250	Purbba Giladanga	307874	235.4	0	0								
251	Dakshin Kachakhawa	307875	317.3	1213	296	1	1				c	c	c
252	Kesharibari	307876	445.2	3127	740	2	2				c	c	c
253	Madhya Chhat Gopalpur	307877	27.2	141	32	a	a	b	b	b	c	c	c
254	Patchhara Gopalpur	307878	317	2391	539	2	2	a	a	a	c	c	c
255	Uttar Kharija Gopalpur	307879	92.2	665	163	1	1	a	a	a	c	c	c
256	Gopalpur	307880	61.4	463	109	2	2	a	a	a	c	c	c
257	Kharija Panigram	307881	51.3	333	84	2	2	a	a	a	c	c	c
258	Dakshin Kharija Gopalpur	307882	85.5	764	169	a		a	a	a	c	c	c
259	Bara Gopalpur	307883	426.3	3141	739	2	2	1	1	1	c	c	c
260	Chhat Gopalpur	307884	64.8	395	97	b	a	a	a	a	c	c	c
261	Uchal Pukhari	307885	705.7	603	149	1	1	a	a	a	c	c	c
262	Chhota Gopalpur	307886	42.5	297	72	1	1	a	a	a	c	c	c
263	Dhandhania	307887	597.5	3363	770	3	3	a	a	a	c	c	c
264	Bhogramguri	307888	1293.4	7640	1749	5	5	1	b	b	c	c	c
265	Buraburi	307889	599.1	4220	999	3	3	b	b	b	c	c	c
266	Uttar Tetuler Chhara	307890	63.4	340	78	1	1	b	b	b	c	c	c
267	Chengar Khata	307891	138.4	1103	260	1	1	a	a	a	c	c	c
268	Chengarkhata Khagribari	307892	812	4792	1104	5	5	2	1	1		c	c
269	Chhat Khagribari	307893	43.5	218	47	1	1	b	b	b	c	c	c
270	Chhota Chhat Dhan Dhania	307894	59.6	357	94	1	1	a	a	a	c	c	c
271	Dakshin Rangapani Balasi	307895	301.2	323	75	1	1	1	b	b	c	c	c
272	Upanirpar	307896	289.3	1570	367	1	1	b	b	b	c	c	c
273	Bamunia Paschim	307897	384.6	2639	618	2	1	1	b	b	c	c	c
274	Chhota Kesharibari	307898	601.9	4664	1063	3	2				c	c	c
275	Kharija Kesharibari	307899	92.5	612	137	1	1				c	c	c
276	Paschim Giladanga	307900	78.2	703	155	1	1				c	c	c
277	Kher Bhander	307901	95.6	754	176	1	1				c	c	c
278	Panigram	307902	1059.6	8522	1909	5	5	2	1		c	c	c
279	Bamunia Purba	307903	301.2	2618	621	2	2	b	b		c	c	c
280	Simulguri	307904	40.7	307	76	1	1	a	a	a	c	c	c
281	Debottar Panigram	307905	392.9	2053	463	2	2	1				c	c
282	Putimari	307906	180.8	1295	284	1	1					c	c
283	Genduguri	307907	630.1	4445	1031	4	4					c	c
284	Pakhihaga	307908	373.5	3528	799	1	1	1	a	a	c		
285	Andaran Pakhihaga	307909	267	2585	586	3	2	a	1	a	c		
286	Nityanandi	307910	226.1	1825	396	1	1				c	c	c
287	Indrerkuthi	307911	254.1	825	172	1	1				c	c	c
288	Chhat Pakhihaga	307912	465.9	3962	814	2	2	1		a	c	c	c
289	Daibhangi	307913	174	1824	387	2	2	1	a	a	c		

- Village Directory

(As in 2009)

le. (If not available within the < 5 Kms, b for 5-10 Kms and c cility is available is given).						Number of Medical Amenities available. (If not available within the village , the distance range code viz; a for < 5 Kms, b for 5-10 Kms and c for 10+ kms of nearest place where facility is available is given).												
Management institute (MI)	Polytechnic (Pt)	Vocational training school /ITI	Non-formal training centre (NFTC)	Special school for disabled (SSD)	Others (specify)	Community health centre (CHC)	Primary health centre (PHC)	Primary health sub centre (PHS)	Maternity and child welfare centre (MCW)	T.B. clinic (TBC)	Hospital-allopathic (HA)	Hospital-alternative medicine (HO)	Dispensary (D)	Veterinary hospital (VH)	Mobile health clinic (MHC)	Family welfare centre (FWC)	Name of Village	Serial Number
15	16	17	18	19	20	21	22	23	24	25	26	27	28	29	30	31	2	1
Location CodeNo:-329																		
Location CodeNo:-0028																		
	c						c	1	1	c				c		1	Jore Simuli	249
																	Purbba Giladanga	250
	c						c	a	a	a	c			c		a	Dakshin Kachakhawa	251
	c						c	1	1	1	c			c		1	Kesharibari	252
c	c	c				c	c	a	a	c	c		c	c			Madhya Chhat Gopalpur	253
c	c	c				c	c	a		c	c		c	c			Patchhara Gopalpur	254
c	c	c				c	c	a		c	c		c	c			Uttar Kharija Gopalpur	255
c	c	c				c	c	a		c	c		c	c			Gopalpur	256
c	c	c				c	c	a		c	c		c	c			Kharija Panigram	257
c	c	c				c	c	a		c	c		c	c	c		Dakshin Kharija Gopalpur	258
c	c	c				c	c	1	2	c	c						Bara Gopalpur	259
c	c	c				c	c	a		c	c		c	c			Chhat Gopalpur	260
c	c	c				c	c	a		c	c		c	c			Uchal Pukhari	261
c	c	c				c	c	a		c	c		c	c			Chhota Gopalpur	262
c	c	c				c	c	a		c	c		c	c			Dhandhania	263
c	c	c				c	c			c	c		c	c			Bhogramguri	264
c	c	b				c	c	1	5	c	c						Buraburi	265
c	c	b				c	c	1	1	c	c		c	c			Uttar Tetuler Chhara	266
	c	b		b			a	a	a		c			c			Chengar Khata	267
c						c	c	1	c		c						Chengarkhata Khagribari	268
c	c	c				c	c	a	1	c	c		c	c			Chhat Khagribari	269
c	c	c				c	c	b	1	c	c		c	c			Chhota Chhat Dhan Dhania	270
c	c	c				c	c	1	1	c	c		c	c			Dakshin Rangapani Balasi	271
c	c	c				c	c	c	2	c	c		c	c			Upanirpar	272
c	c					c	1	1	1	1	1		a	c		a	Bamunia Paschim	273
	c						c	a	a	a	c			c		a	Chhota Kesharibari	274
	c						c	a	a	a	c			c		a	Kharija Kesharibari	275
	c						b	a	a	a	c			c		a	Paschim Giladanga	276
	c						b	a	a	a	c			c		a	Kher Bhander	277
c						b	c	1	b		c						Panigram	278
c								b	a		b						Bamunia Purba	279
c						c	c		c		c						Simulguri	280
c						a	b		a		b						Debottar Panigram	281
c								b	b								Putimari	282
c						a	b	1	a								Genduguri	283
	c	a		1			1	1	1	1			1			1	Pakhihaga	284
		a		c			a	a		a	a			a			Andaran Pakhihaga	285
c	c					b	b	a	a	a	c			c		a	Nityanandi	286
	c					b	b	a	a	a	c			c		a	Indrerkuthi	287
		a					a	1		c	a						Chhat Pakhihaga	288
		a					a	a	a	a			a	a		a	Daibhangi	289

Serial Number	Name of Village	Number of Non-Government Medical Amenities available.							Availability of drinking water - Yes / No							
		Charitable non Govt. hospital/Nursing home.	Medical practitioner with MBBS Degree	Medical practitioner with other degree	Medical practitioner with no degree	Traditional practitioner and faith healer .	Medicine Shop	Others	Tap water (Treated/Untreated)	Well water (Covered / Uncovered well)	Hand Pump	Tube wells / Bore well	Spring	River / Canal	Tank / Pond / Lake	Others
1	2	32	33	34	35	36	37	38	39	40	41	42	43	44	45	46
249	Jore Simuli	0	0	0	0	0	0	0	No	No	Yes	No	No	No	Yes	No
250	Purbba Giladanga															
251	Dakshin Kachakhawa	0	0	0	0	0	0	0	No	No	Yes	No	No	No	No	No
252	Kesharibari	0	0	0	0	0	0	0	No	No	Yes	No	No	No	Yes	No
253	Madhya Chhat Gopalpur	0	0	0	0	0	0	0	No	Yes	Yes	No	No	No	No	No
254	Patchhara Gopalpur	0	0	0	0	0	0	0	No	Yes	Yes	No	No	No	No	No
255	Uttar Kharija Gopalpur	0	0	0	0	0	0	0	No	Yes	Yes	No	No	No	No	No
256	Gopalpur	0	0	0	0	0	0	0	No	Yes	Yes	No	No	No	No	No
257	Kharija Panigram	0	0	0	0	0	0	0	No	Yes	Yes	No	No	No	No	No
258	Dakshin Kharija Gopalpur	0	0	0	0	0	0	0	No	Yes	Yes	No	No	No	No	No
259	Bara Gopalpur	0	0	0	0	0	0	0	No	Yes	Yes	No	No	No	No	No
260	Chhat Gopalpur	0	0	0	0	0	0	0	No	Yes	Yes	No	No	No	No	No
261	Uchal Pukhari	0	0	0	0	0	0	0	No	Yes	Yes	No	No	No	No	No
262	Chhota Gopalpur	0	0	0	0	0	0	0	No	Yes	Yes	No	No	No	No	No
263	Dhandhania	0	0	0	0	0	0	0	No	Yes	Yes	No	No	No	No	No
264	Bhogramguri	0	0	0	0	0	0	0	No	Yes	Yes	No	No	No	No	No
265	Buraburi	0	0	0	0	0	0	0	No	Yes	Yes	No	No	No	No	No
266	Uttar Tetuler Chhara	0	0	0	0	0	0	0	No	Yes	Yes	No	No	No	No	No
267	Chengar Khata	0	0	0	0	0	0	0	Yes	Yes	Yes	Yes	No	No	No	No
268	Chengarkhata Khagribari	0	0	0	0	0	0	0	Yes	Yes	No	Yes	No	No	No	No
269	Chhat Khagribari	0	0	0	0	0	0	0	No	Yes	Yes	No	No	No	No	No
270	Chhota Chhat Dhan Dhania	0	0	0	0	0	0	0	No	Yes	Yes	No	No	No	No	No
271	Dakshin Rangapani Balasi	0	0	0	0	0	0	0	No	Yes	Yes	No	No	No	No	No
272	Upanirpar	0	0	0	0	0	0	0	No	Yes	Yes	No	No	No	No	No
273	Bamunia Paschim	0	0	0	0	0	0	0	No	No	Yes	No	No	No	Yes	No
274	Chhota Kesharibari	0	0	0	0	0	0	0	No	No	Yes	No	No	No	Yes	No
275	Kharija Kesharibari	0	0	0	0	0	0	0	No	No	Yes	No	No	No	Yes	No
276	Paschim Giladanga	0	0	0	0	0	0	0	No	No	Yes	No	No	No	Yes	No
277	Kher Bhander	0	0	0	0	0	0	0	No	No	Yes	No	No	No	Yes	No
278	Panigram	0	0	0	0	0	0	0	No	Yes	No	Yes	No	No	No	No
279	Bamunia Purba	0	0	0	0	0	0	0	No	Yes	Yes	No	No	No	No	No
280	Simulguri	0	0	0	0	0	0	0	No	Yes	No	Yes	No	No	No	No
281	Debottar Panigram	0	0	0	0	0	5	0	No	Yes	No	Yes	No	No	No	No
282	Putimari	0	0	0	0	0	0	0	No	Yes	Yes	No	No	No	No	No
283	Genduguri	0	0	0	0	0	0	0	No	Yes	Yes	Yes	No	No	No	No
284	Pakhihaga	0	0	0	2	0	5	0	No	No	No	Yes	No	No	No	No
285	Andaran Pakhihaga	0	0	0	4	0	4	0	No	No	No	Yes	No	No	No	Yes
286	Nityanandi	0	0	0	0	0	0	0	No	No	Yes	No	No	No	Yes	No
287	Indrerkuthi	0	0	0	0	0	0	0	No	No	Yes	No	No	No	Yes	No
288	Chhat Pakhihaga	0	0	0	5	0	3	0	No	No	No	Yes	No	No	Yes	No
289	Daibhangi	0	0	0	0	0	0	0	No	No	Yes	Yes	No	Yes	Yes	No

Availability of toilet & others Yes / No				Communication and transport facilities (If amenities available code -Yes is given except for Village Pin Code ,If not available within the village , the distance range code viz; a for < 5 Kms, b for 5-10 Kms and c for 10+ kms of nearest place where facility is available is given).								
Community toilet including bath.	Community toilet excluding bath.	Rural sanitary mart or sanitary hardware outlet available near the village.	Community bio- gas or recycle of waste for productive use.	Post office(PO)	Sub post office (SPO)	Post & Telegraph office (P&TO)	Village Pin Code	Telephones (Land lines)	Public call office (PCO)	Mobile phone coverage	Name of Village	Serial Number
47	48	49	50	51	52	53	54	55	56	57	2	1
No	No	No	No	Yes	c	c	736146	Yes	Yes	Yes	Jore Simuli	249
											Purbba Giladanga	250
No	No	No	No	a	c	c	736146	b	b	Yes	Dakshin Kachakhawa	251
No	No	No	No	Yes	c	c	736146	a	b	Yes	Kesharibari	252
No	No	No	No	a	b	b	736146	b	b	Yes	Madhya Chhat Gopalpur	253
No	No	No	No	a	b	b	736146	b	Yes	c	Patchhara Gopalpur	254
No	No	No	No	a	b	b	736146	b	b	Yes	Uttar Kharija Gopalpur	255
No	No	No	No	a	b	b	736146	b	b	Yes	Gopalpur	256
No	No	No	No	b	b	b	736146	b	b	Yes	Kharija Panigram	257
No	No	No	No	a	b	b	736146	b	b	Yes	Dakshin Kharija Gopalpur	258
No	No	No	No	Yes	b	b	736146	b	b	Yes	Bara Gopalpur	259
No	No	No	No	a	b	b	736146	b	b	Yes	Chhat Gopalpur	260
No	No	No	No	a	b	b	736146	b	b	Yes	Uchal Pukhari	261
No	No	No	No	a	b	b	736146	b	b	Yes	Chhota Gopalpur	262
No	No	No	No	a	b	b	736146	b	b	Yes	Dhandhania	263
No	No	No	No	Yes	b	b	736146	b	b	Yes	Bhogramguri	264
No	No	No	No	Yes	b	b	736146	b	b	Yes	Buraburi	265
No	No	No	No	Yes	b	b	736146	a	a	Yes	Uttar Tetuler Chhara	266
No	Yes	No	No	Yes	b	b	736146	b	b	b	Chengar Khata	267
No	No	No	No			c	736146	Yes		b	Chengarkhata Khagribari	268
No	No	No	No	a	b	b	736146	b	b	Yes	Chhat Khagribari	269
No	No	No	No	a	b	b	736146	b	b	Yes	Chhota Chhat Dhan Dhania	270
No	No	No	No	Yes	b	b	736146	b	b	Yes	Dakshin Rangapani Balasi	271
No	No	No	No	b	c	c	736146	b	b	Yes	Upanirpar	272
No	No	No	No		a	c	736146	a	a	Yes	Bamunia Paschim	273
No	No	No	No	a	c	c	736146			Yes	Chhota Kesharibari	274
No	No	No	No	a	c	c	736146	Yes	b	Yes	Kharija Kesharibari	275
No	No	No	No	Yes	c	c	736146	b	Yes	Yes	Paschim Giladanga	276
No	No	No	No	a	c	c	736146	b	b	Yes	Kher Bhander	277
No	No	No	No	c		c	736146	c		b	Panigram	278
No	No	No	No	b		c	736146	Yes	b	b	Bamunia Purba	279
No	No	No	No	b		c	736146	b	b	c	Simulguri	280
No	No	No	No	a		c	736146	Yes	c	b	Debottar Panigram	281
No	No	No	No	a		b	736146	a	b	c	Putimari	282
No	No	No	No	b		c	736146	b		c	Genduguri	283
No	No	No	No	a	c	c	736145	a		Yes	Pakhihaga	284
No	No	No	No	Yes	c	c	736146	c	Yes	c	Andaran Pakhihaga	285
No	No	No	No	c	c	c	736146	b	b	Yes	Nityanandi	286
No	No	No	No	c	a	c	736146	b	b	Yes	Indrerkuthi	287
No	No	No	No	a	c	c	736146	b	c	Yes	Chhat Pakhihaga	288
No	No	No	No	a	c	c	736146	b	c	Yes	Daibhangi	289

Communication and transport facilities (If amenities available code -Yes is given except for Village Pin Code ,If not available within the village , the distance range code viz; a for < 5 Kms, b for 5-10 Kms and c for 10+ kms of nearest place where facility is available is given).												Village connected to highways amenities available code -Yes , the distance range code viz 10+ kms of nearest place				
Serial Number	Name of Village	Internet cafes/ Common service centre (CSC)	Private courier facility	Bus service (Public & Private)	Railway stations	Auto/Modified Autos	Taxis and Vans	Tractors	Cycle-pulled rickshaws(Manual & Machine driven)	Carts driven by animals	Sea /River ferry service	Connected to national highway(NH)	Connected to state highway(SH)	Connected to major district road (MDR)	Connected to others district road	Pucca roads
2	1	58	59	60	61	62	63	64	65	66	67	68	69	70	71	72
249	Jore Simuli	b	b	Yes	c	c	Yes	a	Yes	c	c	c	b	b	Yes	Yes
250	Purbba Giladanga															
251	Dakshin Kachakhawa	c	b	a	c	c	b	b	Yes	c	c	c	c	b	a	a
252	Kesharibari	c	b	Yes	c	c	b	b	Yes	c	c	c	b	b	b	Yes
253	Madhya Chhat Gopalpur	c	b	a	c	c	c	b	c	c	c	c	b	a		a
254	Patchhara Gopalpur	b	b	a	b	b	b	b	c	c	c	c	b		Yes	Yes
255	Uttar Kharija Gopalpur	c	b	a	c	b	b	b	b	c	c	c	b	a	a	a
256	Gopalpur	c	b	a	c	b	b	c	Yes	c	c	c	b		Yes	Yes
257	Kharija Panigram	c	b	a	c	c	b	b	Yes	c	c	c	a	a	a	a
258	Dakshin Kharija Gopalpur	c	b	a	c	b	b	b	Yes	c	c	c	b	a	a	a
259	Bara Gopalpur	c	b	Yes	c	b	b	b	Yes	c	b	c	a		Yes	Yes
260	Chhat Gopalpur	c	b	a	c	b	b	a	Yes	c	b	c	b	a	a	a
261	Uchal Pukhari	c	b	a	c	b	b	a	Yes	c	c	c	b	a	a	a
262	Chhota Gopalpur	c	b	a	c	b	b	a	a	c	b	c	b	a	a	a
263	Dhandhania	c	b	a	c	b	b	b	Yes	c	c	c	a	a	a	a
264	Bhogramguri	c	b	Yes	c	c	b	a	Yes	c	b	c	Yes		Yes	Yes
265	Buraburi	c	b	Yes	c	b	b	a	Yes	c	b	c	Yes		Yes	Yes
266	Uttar Tetuler Chhara	c	b	Yes	c	b	b	a	Yes	c	b	c			Yes	Yes
267	Chengar Khata	c	c	b	c	c	c	a	Yes	c	b	c	Yes		Yes	Yes
268	Chengarkhata Khagribari	b	b	a	c	c	Yes	Yes	Yes	c	a				a	Yes
269	Chhat Khagribari	c	b	a	c	b	b	a	a	c	b	c	a	a	a	a
270	Chhota Chhat Dhan Dhania	c	b	a	c	b	b	a	a	c	b	c	a	a	a	a
271	Dakshin Rangapani Balasi	c	b	a	c	b	b	b	a	c	a	c	b	a	a	a
272	Upanirpar	c	c	a	c	c	c	a	Yes	c	a	c	b	a	a	a
273	Bamunia Paschim	c	a	Yes	c	c	a	a	Yes	c	b	c	b	b	a	Yes
274	Chhota Kesharibari	c	b	Yes	c	c	a	a	Yes	c	b	c	b	b	a	Yes
275	Kharija Kesharibari	c	b	a	c	c	b	b	Yes	c	b	c	c	b	a	Yes
276	Paschim Giladanga	c	b	Yes	c	c	b	b	Yes	c	b	c	c	c	b	Yes
277	Kher Bhander	c	b	a	c	c	b	b	Yes	c	b	c	c	a	a	a
278	Panigram	c	b	a	c	c	a	a	Yes	c	c					Yes
279	Bamunia Purba	c	b	b	c	c	Yes	Yes	Yes	c	b					Yes
280	Simulguri	c	b	b	c	c	Yes	Yes	a	c	b					Yes
281	Debottar Panigram	c	b	Yes	c	c	Yes	Yes	Yes	c	b					Yes
282	Putimari	b	b	a	c	c	Yes	Yes	Yes	c	b					a
283	Genduguri	c	b	a	c	c	Yes	Yes	Yes	c	Yes					a
284	Pakhihaga	b	b	Yes	c	c	c	a	Yes	c	b	c	b		Yes	Yes
285	Andaran Pakhihaga	c	c	Yes	c	c	Yes	b	Yes	Yes	b	c	c	c	c	Yes
286	Nityanandi	c	a	a	c	c	a	a	Yes	c	a	c	b	c	a	a
287	Indrerkuthi	c	b	a	c	c	a	a	Yes	c	b	c	b	c	a	a
288	Chhat Pakhihaga	c	c	a	c	c	b	b	Yes	Yes	b	c	c	c	b	b
289	Daibhangi	c	c	a	c	c	Yes	b	Yes	Yes	b	c	c	c	c	a

,village roads, banks & credit societies (If is given, If not available within the village ; a for < 5 Kms, b for 5-10 Kms and c for › where facility is available is given).							Availability of miscellaneous facilities (If amenities available code -Yes is given, If not available within the village , the distance range code viz; a for < 5 Kms, b for 5-10 Kms and c for 10+ kms of nearest place where facility is available is given).										
Kutchcha roads	Water bounded macadam(WBM) roads	Navigable waterway (river/canal)(NW)	Footpaths (FP)	Commercial & Co-operative Banks	ATM	Agricultural Credit Societies	Self-Help Group (SHG)	Public distribution system (PDS) shop	Mandis / Regular market	Weekly Haat	Agricultural marketing society	Integrated Child Development Scheme (Nutritional Centres)	Anganwadi Centre (Nutritional Centres)	Others (Nutritional Centres)	Name of Village	Serial Number
73	74	75	76	77	78	79	80	81	82	83	84	85	86	87	2	1
Yes	Yes		Yes	b	c	c	Yes	Yes	b		Yes	Yes	c	Yes	Yes	Jore Simuli	249
																Purbba Giladanga	250
Yes	Yes		Yes	c	c	c	Yes	Yes	c	a	Yes	c	Yes	Yes	Dakshin Kachakhawa	251
Yes			Yes	b	c	b	Yes	Yes	c	Yes	Yes	c	Yes	Yes	Kesharibari	252
a			b	c	c	c	a	a	b	a	Yes	c	Yes	a	Madhya Chhat Gopalpur	253
Yes			a	c	c	c	Yes	a	c	a	Yes	c	Yes	Yes	Patchhara Gopalpur	254
a	a		a	b	c	c	Yes	a	c	a	Yes	c	Yes	Yes	Uttar Kharija Gopalpur	255
Yes			b	c	c	c	Yes	Yes	c	a	b	c	Yes	Yes	Gopalpur	256
a			a	b	c	c	Yes	a	c	a	a	c	Yes	Yes	Kharija Panigram	257
Yes			a	c	c	c	Yes	a	c	a	Yes	c	Yes	Yes	Dakshin Kharija Gopalpur	258
Yes			a	b	c	c	Yes	Yes	c	Yes	Yes	c	Yes	Yes	Bara Gopalpur	259
Yes	a		b	c	c	c	Yes	a	c	a	b	c	Yes	Yes	Chhat Gopalpur	260
Yes			a	c	c	c	Yes	Yes	c	a	Yes	c	Yes	Yes	Uchal Pukhari	261
Yes			a	c	c	c	Yes	a	c	a	Yes	c	Yes	Yes	Chhota Gopalpur	262
Yes			a	b	c	Yes	Yes	Yes	b	a	Yes	Yes	Yes	Yes	Dhandhania	263
Yes			b	b	b	Yes	Yes	Yes	c	b	Yes	c	Yes	Yes	Bhogramguri	264
Yes			b	b	c	c	Yes	Yes	c	b	a	b	Yes	Yes	Buraburi	265
Yes			a	a	c	c	Yes	Yes	c	b	Yes	b	Yes	Yes	Uttar Tetuler Chhara	266
Yes			Yes	Yes	c	c	Yes	a	Yes	Yes	c	c	Yes	a	Chengar Khata	267
Yes			Yes			c	Yes	Yes	Yes	Yes	Yes	Yes	Yes	Yes	Chengarkhata Khagribari	268
Yes			a	b	c	c	Yes	a	c	b	Yes	c	Yes	Yes	Chhat Khagribari	269
Yes			a	b	c	c	Yes	a	c	b	a	c	Yes	Yes	Chhota Chhat Dhan Dhania	270
Yes			a	b	c	c	Yes	Yes	c	b	b	c	Yes	Yes	Dakshin Rangapani Balasi	271
Yes			a	a	c	c	Yes	Yes	b	a	Yes	c	Yes	Yes	Upanirpar	272
Yes	Yes		Yes	a	c	c	Yes	Yes	c	b	a	c	Yes	Yes	Bamunia Paschim	273
Yes	Yes		Yes	a	c	c	Yes	Yes	c	a	a	c	Yes	Yes	Chhota Kesharibari	274
Yes	Yes		Yes	b	c	c	Yes	Yes	b	a	Yes	c	Yes	Yes	Kharija Kesharibari	275
Yes	Yes		Yes	b	c	c	Yes	Yes	c	b	Yes	c	Yes	Yes	Paschim Giladanga	276
Yes	Yes		Yes	b	c	c	Yes	Yes	b	a	Yes	c	Yes	Yes	Kher Bhander	277
Yes			Yes	b		b	Yes	Yes	c	a	Yes	Yes	Yes	Yes	Panigram	278
a			Yes	b		c	Yes	Yes	b	a	Yes	Yes	Yes	Yes	Bamunia Purba	279
a			Yes	b		c	Yes	Yes	c	a	Yes	Yes	Yes	Yes	Simulguri	280
Yes			Yes	a		c	Yes	Yes	Yes	Yes	Yes	Yes	Yes	Yes	Debottar Panigram	281
Yes			Yes	a		c	Yes	Yes	c	b	Yes	Yes	Yes	Yes	Putimari	282
Yes			Yes	b		c	Yes	Yes	b	a	Yes	Yes	Yes	Yes	Genduguri	283
Yes			Yes	c	c	Yes	Yes	Yes	c	Yes	Yes	c	Yes	Yes	Pakhihaga	284
Yes			Yes	c	c	Yes	Yes	Yes	c	Yes	c	c	Yes	Yes	Andaran Pakhihaga	285
Yes	Yes		Yes	b	c	c	Yes	Yes	b	a	Yes	c	Yes	Yes	Nityanandi	286
Yes	Yes		Yes	b	c	c	Yes	Yes	b	a	Yes	c	Yes	Yes	Indrerkuthi	287
Yes			Yes	c	c	c	Yes	Yes	c	Yes	a	b	Yes	Yes	Chhat Pakhihaga	288
Yes			Yes	c	c	c	Yes	Yes	c	a	Yes	c	Yes	Yes	Daibhangi	289

Availability of miscellaneous facilities (If amenities available code -Yes is given, If not available within the village , the distance range code viz; a for < 5 Kms, b for 5-10 Kms and c for 10+ kms of nearest place where facility is available is given).												Availability of electricity (Yes/No)			
Serial Number	Name of Village	ASHA (Accredited Social Health Activist)	Community centre with/without TV	Sports Field,	Sports Club / Recreation Centre	Cinema / Video Hall	Public Library	Public Reading Room	Newspaper Supply	Assembly Polling station	Birth & Death Registration Office	Power Supply for Domestic Use (ED)	Power Supply for Agricultural Use (EAG)	Power Supply for Commercial Use (EC)	Power Supply for All Uses (EA)
1	2	88	89	90	91	92	93	94	95	96	97	98	99	100	101
249	Jore Simuli	Yes	Yes	Yes	Yes	b	Yes	Yes	Yes	Yes	a	Yes	No	No	No
250	Purbba Giladanga														
251	Dakshin Kachakhawa	Yes	Yes	a	Yes	c	Yes	Yes	a	Yes	a	Yes	No	No	No
252	Kesharibari	Yes	Yes	a	a	b	Yes	Yes	Yes	Yes	Yes	Yes	No	No	No
253	Madhya Chhat Gopalpur	Yes	Yes	Yes	a	a	a	Yes	a	a	a	Yes	No	No	No
254	Patchhara Gopalpur	Yes	Yes	Yes	a	a	a	Yes	a	Yes	a	Yes	No	No	No
255	Uttar Kharija Gopalpur	Yes	Yes	a	a	a	a	Yes	a	a	a	Yes	No	No	No
256	Gopalpur	Yes	Yes	a	a	a	a	Yes	a	Yes	a	Yes	No	No	No
257	Kharija Panigram	Yes	Yes	Yes	a	a	a	c	a	a	a	Yes	No	No	No
258	Dakshin Kharija Gopalpur	Yes	Yes	Yes	a	a	a	c	a	a	a	Yes	No	No	No
259	Bara Gopalpur	Yes	Yes	Yes	Yes	Yes	Yes	Yes	Yes	Yes	Yes	Yes	No	Yes	No
260	Chhat Gopalpur	Yes	Yes	Yes	a	a	a	c	a	a	a	Yes	No	No	No
261	Uchal Pukhari	Yes	Yes	Yes	a	a	a	c	a	Yes	a	Yes	No	No	No
262	Chhota Gopalpur	Yes	Yes	Yes	a	a	a	c	a	a	a	Yes	No	No	No
263	Dhandhania	Yes	Yes	Yes	a	a	a	c	a	Yes	Yes	Yes	No	No	No
264	Bhogramguri	Yes	Yes	Yes	b	b	b	c	b	Yes	b	Yes	Yes	Yes	Yes
265	Buraburi	Yes	Yes	Yes	b	b	c	c	b	Yes	b	Yes	No	No	No
266	Uttar Tetuler Chhara	Yes	Yes	Yes	b	b	b	c	b	Yes	b	Yes	Yes	Yes	Yes
267	Chengar Khata	Yes	c	Yes	Yes	c	a	Yes	Yes	Yes	a	Yes	No	No	No
268	Chengarkhata Khagribari	Yes	Yes	Yes	Yes	Yes	Yes	Yes	Yes	Yes	Yes	Yes	Yes	Yes	Yes
269	Chhat Khagribari	Yes	Yes	Yes	Yes	Yes	b	c	a	a	b	Yes	No	No	No
270	Chhota Chhat Dhan Dhania	Yes	Yes	Yes	Yes	b	b	c	b	b	a	Yes	No	No	No
271	Dakshin Rangapani Balasi	Yes	Yes	Yes	b	b	b	c	b	Yes	b	Yes	No	No	No
272	Upanirpar	Yes	Yes	Yes	a	a	b	c	a	Yes	b	Yes	No	No	No
273	Bamunia Paschim	Yes	Yes	b	Yes	a	Yes	Yes	Yes	Yes	a	Yes	No	No	No
274	Chhota Kesharibari	Yes	Yes	a	Yes	a	a	a	a	Yes	a	Yes	No	No	No
275	Kharija Kesharibari	Yes	Yes	a	a	b	b	b	a	Yes	a	Yes	No	No	No
276	Paschim Giladanga	Yes	Yes	b	b	b	Yes	Yes	a	Yes	a	Yes	No	No	No
277	Kher Bhander	Yes	Yes	b	b	b	Yes	Yes	a	Yes	a	Yes	No	No	No
278	Panigram	Yes	Yes	Yes	Yes	Yes	Yes	Yes	Yes	Yes	Yes	Yes	No	No	No
279	Bamunia Purba	Yes	Yes	Yes	Yes	Yes	Yes	Yes	Yes	Yes	Yes	Yes	No	No	No
280	Simulguri	Yes	Yes	Yes	Yes	Yes	Yes	Yes	Yes	Yes	Yes	Yes	No	No	No
281	Debottar Panigram	Yes	Yes	Yes	Yes	Yes	Yes	Yes	Yes	Yes	Yes	Yes	Yes	Yes	Yes
282	Putimari	Yes	Yes	Yes	Yes	Yes	Yes	Yes	Yes	Yes	Yes	Yes	No	No	No
283	Genduguri	Yes	Yes	Yes	Yes	b	Yes	Yes	Yes	Yes	Yes	Yes	No	No	No
284	Pakhihaga	Yes	Yes	Yes	Yes	Yes	Yes	Yes	Yes	Yes	Yes	Yes	No	Yes	No
285	Andaran Pakhihaga	Yes	c	Yes	Yes	Yes	a	a	Yes	Yes	a	Yes	No	No	No
286	Nityanandi	Yes	Yes	a	a	a	a	a	a	Yes	b	Yes	No	No	No
287	Indrerkuthi	Yes	Yes	Yes	Yes	a	Yes	a	a	Yes	b	Yes	No	No	No
288	Chhat Pakhihaga	Yes	Yes	Yes	a	a	a	a	a	Yes	a	Yes	No	No	No
289	Daibhangi	Yes	Yes	a	a	a	a	a	a	Yes	a	Yes	No	Yes	No

		Land Use							
Nearest Town		Area under different types of land use (in hectares rounded up to one decimal place)							
Name	Distance range code i.e. a for < 5 Kms, b for 5-10 Kms and c for 10+ kms .	Forests	Area under Non-agricultural Uses	Barren and Un-cultivable land	Permanent Pastures and Other Grazing Lands	Land Under Miscellaneous Tree Crops etc.	Culturable Waste Land	Name of Village	Serial Number
102	103	104	105	106	107	108	109	2	1
BALURGHAT	c	0	173	0	0	0	40	Jore Simuli	249
		0	82.9	0	0	0	135.6	Purbba Giladanga	250
MATHABHANGA	c	0	114.3	0	0	0	87.9	Dakshin Kachakhawa	251
MATHABHANGA	c	0	126.2	0	0	0	4	Kesharibari	252
MATHABHANGA	c	0	6.2	0	0	0	0	Madhya Chhat Gopalpur	253
MATHABHANGA	c	0	89	0	0	0	0	Patchhara Gopalpur	254
MATHABHANGA	c	0	41.2	0	0	0	0	Uttar Kharija Gopalpur	255
MATHABHANGA	c	0	12.4	0	0	0	0	Gopalpur	256
MATHABHANGA	c	0	10.3	0	0	0	0	Kharija Panigram	257
MATHABHANGA	c	0	18.5	0	0	0	0	Dakshin Kharija Gopalpur	258
MATHABHANGA	c	0.8	95.3	0	0	0	0	Bara Gopalpur	259
MATHABHANGA	c	0	24.8	0	0	0	0	Chhat Gopalpur	260
MATHABHANGA	c	0	633.7	0	0	0	0	Uchal Pukhari	261
MATHABHANGA	c	0	8.5	0	0	0	0	Chhota Gopalpur	262
MATHABHANGA	c	0	14.5	0	0	0	129	Dhandhania	263
MATHABHANGA	c	0	132.4	0	0	0	1.2	Bhogramguri	264
MATHABHANGA	c	0	122.1	0	0	0	0	Buraburi	265
MATHABHANGA	c	0	12.4	0	0	0	0	Uttar Tetuler Chhara	266
MATHABHANGA	c	0	15.2	0	0	0	0	Chengar Khata	267
MATHABHANGA	c	0	160	0	0	0	11	Chengarkhata Khagribari	268
MATHABHANGA	c	0	37.5	0	0	0	0	Chhat Khagribari	269
MATHABHANGA	c	0	30.6	0	0	0	0	Chhota Chhat Dhan Dhania	270
MATHABHANGA	c	0	259.2	0	0	0	0	Dakshin Rangapani Balasi	271
MATHABHANGA	c	0	20.3	0	0	0	2	Upanirpar	272
MATHABHANGA	c	0	111.6	0	0	0	10.1	Bamunia Paschim	273
MATHABHANGA	c	0	152.9	0	0	0	6	Chhota Kesharibari	274
MATHABHANGA	c	0	22.5	0	0	0	1	Kharija Kesharibari	275
MATHABHANGA	c	0	19.1	0	0	0	41.6	Paschim Giladanga	276
MATHABHANGA	c	0	13.6	0	0	0	4	Kher Bhander	277
MATHABHANGA	c	0	9.6	0	0	0	20	Panigram	278
MATHABHANGA	c	0	171.2	0	0	0	0	Bamunia Purba	279
MATHABHANGA	c	0	7.7	0	0	0	0	Simulguri	280
MATHABHANGA	c	0	98.2	0	0	0	0	Debottar Panigram	281
MATHABHANGA	c	0	35.8	0	0	0	0	Putimari	282
MATHABHANGA	b	0	2.1	0	0	0	8	Genduguri	283
MATHABHANGA	c	0	23.2	0	0	0	0	Pakhihaga	284
MATHABHANGA	c	0	21.2	0	0	0	200.6	Andaran Pakhihaga	285
MATHABHANGA	c	0	56.2	0	0	0	23.1	Nityanandi	286
MATHABHANGA	c	0	61.1	0	0	0	121.6	Indrerkuthi	287
MATHABHANGA	c	0	18.6	0	0	0	0	Chhat Pakhihaga	288
MATHABHANGA	c	0	43	0	0	0	23	Daibhangi	289

Land Use											
Area under different types of land use (in hectares rounded up to one decimal place)							Area irrigated by source (in hectare).				
Serial Number	Name of Village	Fallow lands other than current fallows	Current Fallows	Net Area Sown	Total Irrigated Land Area	Total Un-irrigated Land Area	Canals (C)	Wells/Tube-wells(W/TW)	Tanks/Lakes(T/L)	Water Falls(WF)	Others(O)
1	2	110	111	112	113	114	115	116	117	118	119
249	Jore Simuli	0	0	490.7	42	448.7	0	42	0	0	0
250	Purbba Giladanga	0	0	17	0	17	0	0	0	0	0
251	Dakshin Kachakhawa	0	0	115.1	36	79.1	0	36	0	0	0
252	Kesharibari	0	0	315	26	289	0	26	0	0	0
253	Madhya Chhat Gopalpur	0	0	21	0	21	0	0	0	0	0
254	Patchhara Gopalpur	0	0	228	35	193	0	31	0	0	4
255	Uttar Kharija Gopalpur	0	0	51	19	32	0	19	0	0	0
256	Gopalpur	0	0	49	13	36	0	13	0	0	0
257	Kharija Panigram	0	0	41	7	34	0	7	0	0	0
258	Dakshin Kharija Gopalpur	0	0	67	15	52	0	15	0	0	0
259	Bara Gopalpur	0	0	330.2	65	265.2	0	65	0	0	0
260	Chhat Gopalpur	0	0	40	15	25	0	0	15	0	0
261	Uchal Pukhari	0	0	72	11	61	0	0	0	0	11
262	Chhota Gopalpur	0	0	34	9	25	0	0	0	0	9
263	Dhandhania	0	0	454	48	406	0	0	0	0	48
264	Bhogramguri	0	0	1159.8	81.8	1078	0	0	81.8	0	0
265	Buraburi	0	0	477	75	402	0	75	0	0	0
266	Uttar Tetuler Chhara	0	0	51	8	43	0	8	0	0	0
267	Chengar Khata	0	0	123.1	122.7	0.4	0	13.8	0	0	108.9
268	Chengarkhata Khagribari	0	0	641	66	575	0	66	0	0	0
269	Chhat Khagribari	0	0	6	6	0	0	6	0	0	0
270	Chhota Chhat Dhan Dhania	0	0	29	10	19	0	10	0	0	0
271	Dakshin Rangapani Balasi	0	0	42	8	34	0	8	0	0	0
272	Upanirpar	0	0	267	37	230	0	0	0	0	37
273	Bamunia Paschim	0	0	262.9	41	221.9	0	41	0	0	0
274	Chhota Kesharibari	0	0	443	65	378	0	65	0	0	0
275	Kharija Kesharibari	0	0	69	4	65	0	4	0	0	0
276	Paschim Giladanga	0	0	17.5	4	13.5	0	4	0	0	0
277	Kher Bhander	0	0	78	41	37	0	41	0	0	0
278	Panigram	0	0	1030	10	1020	0	10	0	0	0
279	Bamunia Purba	0	0	130	14	116	0	14	0	0	0
280	Simulguri	0	0	33	16	17	0	16	0	0	0
281	Debottar Panigram	0	0	294.8	18	276.8	0	18	0	0	0
282	Putimari	0	0	145	15	130	0	15	0	0	0
283	Genduguri	0	0	620	0	620	0	0	0	0	0
284	Pakhihaga	0	0	350.2	32.2	318	0	30	2.2	0	0
285	Andaran Pakhihaga	0	0	45.2	45.2	0	0	45.2	0	0	0
286	Nityanandi	0	0	146.9	24	122.9	0	24	0	0	0
287	Indrerkuthi	0	0	71.4	14	57.4	0	14	0	0	0
288	Chhat Pakhihaga	0	0	447.4	46.6	400.8	0	46.6	0	0	0
289	Daibhangi	0	0	108	38	70	0	19	19	0	0

Name of three most important commodities manufactured			Name of Village	Serial Number
First	Second	Third		
120	121	122	2	1

Jore Simuli	249
Purbba Giladanga	250
Dakshin Kachakhawa	251
Kesharibari	252
Madhya Chhat Gopalpur	253
Patchhara Gopalpur	254
Uttar Kharija Gopalpur	255
Gopalpur	256
Kharija Panigram	257
Dakshin Kharija Gopalpur	258
Bara Gopalpur	259
Chhat Gopalpur	260
Uchal Pukhari	261
Chhota Gopalpur	262
Dhandhania	263
Bhogramguri	264
Buraburi	265
Uttar Tetuler Chhara	266
Chengar Khata	267
Chengarkhata Khagribari	268
Chhat Khagribari	269
Chhota Chhat Dhan Dhania	270
Dakshin Rangapani Balasi	271
Upanirpar	272
Bamunia Paschim	273
Chhota Kesharibari	274
Kharija Kesharibari	275
Paschim Giladanga	276
Kher Bhander	277
Panigram	278
Bamunia Purba	279
Simulguri	280
Debottar Panigram	281
Putimari	282
Genduguri	283
Pakhihaga	284
Andaran Pakhihaga	285
Nityanandi	286
Indrerkuthi	287
Chhat Pakhihaga	288
Daibhangi	289

Serial Number	Name of Village	Location code no.	Total area of the village (in hectares rounded up to one decimal place)	Total population (2011 census)	Number of households (2011 census)	Number of educational amenities availab village, the distance range code viz; a for for 10+ kms of nearest place where fa							
						Pre-Primary school (PP)	Primary school (P)	Middle school (M)	Secondary School (S)	Senior Secondary school (SS)	Degree college of arts science & commerce (ASC)	Engineering college(EC)	Medical college (MC)
1	2	3	4	5	6	7	8	9	10	11	12	13	14
290	Balasi	307914	450.1	3008	637	2	2		a	a	c		
291	Kalagaon	307915	185.2	1779	396	1	1	a	a	a	c		
292	Bhangamore	307916	1057	7259	1629	5	4	1	1	1	b	c	c
293	Gadalerkuthi	307917	319.9	1941	454	1	1	a	a	a	b	c	c
294	Duaisuai	307918	369.1	2220	504	1	1	a	a	b	c	c	c
295	Kuktikata	307919	469.6	3019	698	2	2	1	1	1	c	c	c
296	Chhat Duaisuai	307920	11.9	6	1	c	a	a	a	b	c	c	c
297	Angarmani	307921	46.9	258	55	1	1	b	b	b	c	c	c
298	Jamirdanga	307922	329.7	2214	469	2	2	1	a	a	c	c	c
299	Paschim Jamirdanga	307923	24.4	635	144	1	1	a	a	a	c	c	c
300	Asakbari Pratham Khanda	307924	804.2	5934	1315	2	2	1	b	b	c	c	c
301	Garibpur	307925	16.8	92	22	1	1	1	a	a	c	c	c
302	Chenakata	307926	296.3	1514	349	1	1	b	b	b	c	c	c
303	Satgachhi	307927	226.9	1401	325	1	1	a	a	a	c	c	c
304	Balarhat	307928	131.3	999	244	1	1	a	a	a	c	c	c
305	Satgaon Manabari Sitallahiri	307929	194.8	1078	243	1	1	a	a	a	b	c	c
306	Nalangibari	307930	525.8	2924	667	2	2	a	a	a	b	c	c
307	Bara Gharia Garkuta	307931	665.4	4531	1024	5	4	1	1	1	b	c	c
308	Tetuler Chhara	307932	112.9	975	229	1	1	a	a	a	b	c	c
309	Bengaldai	307933	98.9	559	138	1	1	a	a	a	c	c	c
310	Asakbari Dwitiakhanda	307934	182.6	1398	327	c	a	a	a	a	c	c	c
311	Mohanpur	307935	329.2	2323	549	1	1	1	1	1	b	c	c
312	Kanpata	307936	379.2	2556	616	2	2	a	a	a	b	c	c
313	Nabiner Dola	307937	184.2	1170	281	1	1	a	a	a	b	c	c
314	Baksiganj	307938	12.4	104	25	1	1	a	a	a	a	c	c
315	Bara Dola Gadalerkuthi	307939	294.5	1919	434	2	1	a	a	a	a	c	c
316	Bara Ghariamohanpur	307940	85.7	904	209	1	a	a	a	a	a	c	c
317	Sikarpur	307941	198.4	1546	362	1	1	1	1	1	a	c	c
318	Daribas	307942	155.9	1952	439	3	2	a	a	a	a	c	c
319	Dangkoba	307943	152.6	3065	691	1	1	a	a	a	a	c	c
320	Satgaon	307944	254.3	2535	561	2	1	a	a	a	b	c	c
321	Daluarpar	307945	409	2988	669	1	1	1		a	b	c	c
322	Mahishcharu	307946	510.2	3460	822	2	2	a	a	a	b	c	c
323	Dakshin Tetulerchhara	307947	232.3	1459	361	2	2	a	a	a	b	c	c
324	Kharija Ratanpur	307948	66.3	433	105	1	1	a	1	a	b	c	c
325	Abas Ratanpur	307949	142.4	1242	291	1	1	a	a	a	b	c	c
326	Bara Khalisamari	307950	429.4	2793	622	2	2	b	a	a	c	c	c
327	Kurshamari	307951	308.5	2952	707	3	2	1	1	1	b	c	c
328	Kauardara	307952	555.8	4506	1069	5	5	1	a	b	a	c	c
329	Chandamari	307953	159.3	1119	272	1	1	a	a	a	b	c	c
330	Nendarpar	307954	311.6	3190	750	2	1	a	a	a	b	c	c
331	Kharija Kawardara	307955	269.6	2875	663	2	2	1	1	1	b	c	c
332	Bhurkuldanga	307956	207.5	1310	315	1	1	a	a	a	b	c	c

- Village Directory

(As in 2009)

le. (If not available within the < 5 Kms, b for 5-10 Kms and c cility is available is given).						Number of Medical Amenities available. (If not available within the village , the distance range code viz; a for < 5 Kms, b for 5-10 Kms and c for 10+ kms of nearest place where facility is available is given).											Name of Village	Serial Number
Management institute (MI)	Polytechnic (Pt)	Vocational training school /ITI	Non-formal training centre (NFTC)	Special school for disabled (SSD)	Others (specify)	Community health centre (CHC)	Primary health centre (PHC)	Primary health sub centre (PHS)	Maternity and child welfare centre (MCW)	T.B. clinic (TBC)	Hospital-allopathic (HA)	Hospital-alternative medicine (HO)	Dispensary (D)	Veterinary hospital (VH)	Mobile health clinic (MHC)	Family welfare centre (FWC)		
15	16	17	18	19	20	21	22	23	24	25	26	27	28	29	30	31	2	1
		a					a		a	a			a			a	Balasi	290
		a					a	1	a	a			a			a	Kalagaon	291
c	c	1		c		b	b	1	1	b	b	b	b	b			Bhangamore	292
c	c	c		a		b	b	b	b	b	b	b	b	b	b	b	Gadalerkuthi	293
	c	b		b		c	c	a	a	c	c	c		b			Duaisuai	294
	c	b		b		c	b				c	c		b			Kuktikata	295
	c	b		b		c	b	b	b	c	c	c		b			Chhat Duaisuai	296
	c	b		b			b	b	b		c			c			Angarmani	297
	c	b		b			b	a	a		c			c			Jamirdanga	298
	c	c		c			a	a	a		c			c			Paschim Jamirdanga	299
	c	b		b		c					c	c		c			Asakbari Pratham Khanda	300
	c	a		b			a	a	a					c			Garibpur	301
	c	b		b			a	a	a		c			c			Chenakata	302
	c	a		b		c	b				c	c		c			Satgachhi	303
	c	c		a			b	a	a					c			Balarhat	304
c	c	c	a	b		b	c	b	b	b	b	b	b	b	b	b	Satgaon Manabari Sitallahiri	305
c	c	c		b		b	c	b	b	b	c	c	c	c	b	c	Nalangibari	306
c	c	c		a		a	b	a	a	a	b	b	b	b	a	b	Bara Gharia Garkuta	307
	c	a		b		b	a	a			b						Tetuler Chhara	308
	c	c		b		c	b	a				c		c			Bengaldai	309
c	c	a		b		c	1	b	b	c	c	c	c	c	c	c	Asakbari Dwitiakhanda	310
c	c	c		a		a	b	a	a	a	b	b	b	b	a	b	Mohanpur	311
c	c	c				a	b	a	a	a	b	b	b	b	a	b	Kanpata	312
	c	c		a		a	a	a	b	a	b	a	b	b	a	a	Nabiner Dola	313
c	c	c		a		a	b	a	a	a	b	b	b	b	a	b	Baksiganj	314
c	c	c		a		b	b	b	b	b	b		b	a	b	b	Bara Dola Gadalerkuthi	315
c	c	c		1		a	b	a	a	a	b		b	b	b	b	Bara Ghariamohanpur	316
c	c	c		a		a	b	a	a	a	b	b	b	b	a	b	Sikarpur	317
c	c	c		a		a	b	a	a	a	b	b	b	b	a	b	Daribas	318
c	c	c	c	a				1	1	1			1			1	Dangkoba	319
c	c			a		b	b	a	b		b		a	b			Satgaon	320
c	c					b	b	a	b	b	b	b	a	b		b	Daluarpar	321
c	c					1	b	1	b	c	b	b	a	b		b	Mahishcharu	322
c	c			b		b	b	a	b		b	b	b	b		b	Dakshin Tetulerchhara	323
c	c			b		b	b	a	b	c	b	b		c		b	Kharija Ratanpur	324
c	c					b	b	a	b		b	b	b	b			Abas Ratanpur	325
c	c			b		c	b	1	b	c	c	c	a	c		c	Bara Khalisamari	326
c	c			b		b	b	1	b	c	b	b	1	c		b	Kurshamari	327
c	c	c	c	b				1	1	b	b	b	1	a	b	1	Kauardara	328
c	c	c	b	c		b	b	1	b	c	b		b	b		b	Chandamari	329
c	c	c	b	c		b	b	1	b	b	b		b	b		b	Nendarpar	330
c	c	c	b	c		b	b	a	b	b	b		b	b		b	Kharija Kawardara	331
c	c	c	b	c		b	b	a	b	c	b		b	b		b	Bhurkuldanga	332

Serial Number	Name of Village	Number of Non-Government Medical Amenities available.							Availability of drinking water - Yes / No							
		Charitable non Govt. hospital/Nursing home.	Medical practitioner with MBBS Degree	Medical practitioner with other degree	Medical practitioner with no degree	Traditional practitioner and faith healer .	Medicine Shop	Others	Tap water (Treated/Untreated)	Well water (Covered / Uncovered well)	Hand Pump	Tube wells / Bore well	Spring	River / Canal	Tank / Pond / Lake	Others
1	2	32	33	34	35	36	37	38	39	40	41	42	43	44	45	46
290	Balasi	0	0	0	2	0	0	0	No	No	No	Yes	No	No	No	No
291	Kalagaon	0	0	0	2	0	0	0	No	No	Yes	Yes	No	No	Yes	No
292	Bhangamore	0	0	3	2	0	5	0	Yes	No	Yes	No	No	Yes	Yes	No
293	Gadalerkuthi	0	0	0	0	0	0	0	No	No	Yes	No	No	No	No	No
294	Duaisuai	0	0	0	0	0	0	0	No	No	Yes	Yes	No	No	No	No
295	Kuktikata	0	0	0	0	0	0	0	No	No	Yes	Yes	No	No	No	No
296	Chhat Duaisuai	0	0	0	0	0	0	0	No	No	Yes	Yes	No	No	No	No
297	Angarmani	0	0	0	0	0	0	0	No	No	Yes	No	No	No	No	No
298	Jamirdanga	0	0	0	0	0	0	0	No	No	Yes	No	No	No	No	No
299	Paschim Jamirdanga	0	0	0	0	0	0	0	No	No	Yes	Yes	No	No	No	No
300	Asakbari Pratham Khanda	0	0	0	0	0	0	0	Yes	No	Yes	Yes	No	No	No	No
301	Garibpur	0	0	0	0	0	0	0	No	No	Yes	No	No	No	No	No
302	Chenakata	0	0	0	0	0	0	0	No	No	Yes	No	No	No	No	No
303	Satgachhi	0	0	0	0	0	0	0	No	No	Yes	No	No	No	No	No
304	Balarhat	0	0	0	0	0	0	0	No	No	No	No	No	No	No	No
305	Satgaon Manabari Sitallahiri	0	0	0	0	0	0	0	No	No	Yes	No	No	No	No	No
306	Nalangibari	0	0	0	0	0	0	0	No	No	Yes	No	No	No	No	No
307	Bara Gharia Garkuta	0	0	0	0	0	0	0	Yes	No	Yes	No	No	No	No	No
308	Tetuler Chhara	0	0	0	0	0	0	0	No	No	No	No	No	No	No	No
309	Bengaldai	0	0	0	0	0	0	0	No	No	No	No	No	No	No	No
310	Asakbari Dwitiakhanda	0	0	0	0	0	0	0	No	No	Yes	No	No	No	No	No
311	Mohanpur	0	0	0	0	0	0	0	Yes	No	Yes	No	No	No	No	No
312	Kanpata	0	0	0	0	0	0	0	No	No	Yes	No	No	No	No	No
313	Nabiner Dola	0	0	0	0	0	0	0	No	Yes	Yes	No	No	No	No	No
314	Baksiganj	0	0	0	0	0	0	0	Yes	No	Yes	No	No	No	No	No
315	Bara Dola Gadalerkuthi	0	0	0	0	0	0	0	No	No	Yes	No	No	No	No	No
316	Bara Ghariamohanpur	0	0	0	0	0	0	0	Yes	No	Yes	No	No	No	No	No
317	Sikarpur	0	0	0	0	0	0	0	Yes	Yes	No	No	No	No	No	No
318	Daribas	0	0	0	0	0	0	0	Yes	No	Yes	No	No	No	No	No
319	Dangkoba	0	0	0	0	0	0	0	No	No	Yes	Yes	No	No	Yes	No
320	Satgaon	0	0	0	0	0	0	0	Yes	Yes	Yes	Yes	No	No	No	No
321	Daluarpar	0	0	0	2	0	0	0	No	Yes	Yes	Yes	No	No	Yes	No
322	Mahishcharu	0	0	0	0	1	0	0	No	Yes	Yes	Yes	No	Yes	Yes	No
323	Dakshin Tetulerchhara	0	0	0	0	0	0	0	No	Yes	Yes	No	No	Yes	Yes	No
324	Kharija Ratanpur	0	0	0	1	1	2	0	No	Yes	Yes	Yes	No	Yes	Yes	No
325	Abas Ratanpur	0	0	0	2	0	0	0	No	Yes	Yes	No	No	Yes	Yes	No
326	Bara Khalisamari	0	0	0	4	0	0	0	No	Yes	Yes	Yes	No	Yes	Yes	No
327	Kurshamari	0	0	0	4	1	1	0	No	Yes	Yes	Yes	No	Yes	Yes	No
328	Kauardara	0	0	0	0	0	0	0	Yes	No	Yes	Yes	No	Yes	Yes	No
329	Chandamari	0	0	0	0	2	1	0	No	No	Yes	No	No	No	No	No
330	Nendarpar	0	0	0	0	0	12	0	No	No	Yes	No	No	No	Yes	No
331	Kharija Kawardara	0	0	0	0	1	1	0	No	No	Yes	No	No	No	Yes	No
332	Bhurkuldanga	0	0	0	0	1	1	0	No	No	Yes	No	No	No	No	No

Availability of toilet & others Yes / No				Communication and transport facilities (If amenities available code -Yes is given except for Village Pin Code ,If not available within the village , the distance range code viz; a for < 5 Kms, b for 5-10 Kms and c for 10+ kms of nearest place where facility is available is given).								
Community toilet including bath.	Community toilet excluding bath.	Rural sanitary mart or sanitary hardware outlet available near the village.	Community bio- gas or recycle of waste for productive use.	Post office(PO)	Sub post office (SPO)	Post & Telegraph office (P&TO)	Village Pin Code	Telephones (Land lines)	Public call office (PCO)	Mobile phone coverage	Name of Village	Serial Number
47	48	49	50	51	52	53	54	55	56	57	2	1
No	No	No	No	a	c	c	736146	b	c	Yes	Balasi	290
No	No	No	No	a	c	c	736146	c	a	Yes	Kalagaon	291
No	No	No	No	Yes	b	b	736146	b	Yes	Yes	Bhangamore	292
No	No	No	No	Yes	b	b	736146	b	c	Yes	Gadalerkuthi	293
No	No	No	No	a	c	c	736146	c	c	c	Duaisuai	294
No	No	No	No	a	c	c	736146	c	c	b	Kuktikata	295
No	No	No	No	a	c	c	736146	c	c	b	Chhat Duaisuai	296
No	No	No	No	a	c	c	736146	c	a	b	Angarmani	297
No	No	No	No	a	c	c	736146	c	c	b	Jamirdanga	298
No	No	No	No	a	c	c	736146	c	a	b	Paschim Jamirdanga	299
No	No	No	No	Yes	c	c	736146	c	c	b	Asakbari Pratham Khanda	300
No	No	No	No	a	c	c	736146	c	a	b	Garibpur	301
No	No	No	No	a	c	c	736146	c	a	b	Chenakata	302
No	No	No	No	a	c	c	736146	c	a	b	Satgachhi	303
No	No	No	No	a	b	b	736146	b	b	b	Balarhat	304
No	No	No	No	a	b	b	736146	b	c	Yes	Satgaon Manabari Sitallahiri	305
No	No	No	No	a	c	c	736146	c	b	Yes	Nalangibari	306
No	No	No	No	Yes	b	b	736146	b	c	Yes	Bara Gharia Garkuta	307
No	No	No	No	a	b	b	736146	b	b	a	Tetuler Chhara	308
No	No	No	No	a	c	c	736146	b	c	b	Bengaldai	309
No	No	No	No	a	c	c	736146	c	c	b	Asakbari Dwitiakhanda	310
No	No	No	No	a	b	b	736146	b	c	Yes	Mohanpur	311
No	No	No	No	Yes	b	b	736146	b	c	Yes	Kanpata	312
No	No	No	No	b	b	b	736146	b	b	b	Nabiner Dola	313
No	No	No	No	a	b	b	736146	b	c	Yes	Baksiganj	314
No	No	No	No	a	b	b	736146	b	c	Yes	Bara Dola Gadalerkuthi	315
No	No	No	No	a	b	b	736146	b	b	Yes	Bara Ghariamohanpur	316
No	No	No	No	Yes	b	b	736146	b	c	Yes	Sikarpur	317
No	No	No	No	a	b	b	736146	b	c	Yes	Daribas	318
No	No	Yes	No	a	a	a	736146	a	a	Yes	Dangkoba	319
No	No	Yes	No	a	b	b	736146	a	a	Yes	Satgaon	320
No	No	No	No	b	a	b	736146	a	Yes	Yes	Daluarpar	321
No	No	No	No	Yes	b	b	736146	a	Yes	Yes	Mahishcharu	322
No	No	No	No	a	b	b	736146	b	a	Yes	Dakshin Tetulerchhara	323
No	No	No	No	b	a	b	736146	b	b	Yes	Kharija Ratanpur	324
No	No	No	No	b	a	b	736146	a	a	Yes	Abas Ratanpur	325
No	No	No	No	a	b	b	736146	a	a	Yes	Bara Khalisamari	326
Yes	Yes	No	No	Yes	b	b	736146	a	Yes	Yes	Kurshamari	327
Yes	No	Yes	No	Yes	b	b	736146	Yes	a	Yes	Kauardara	328
No	No	No	No			b	736157	a	b	Yes	Chandamari	329
No	Yes	No	No	Yes	b	b	736146	b	Yes	Yes	Nendarpar	330
No	No	Yes	No	a	b	b	736146	b	Yes	Yes	Kharija Kawardara	331
No	No	Yes	No	a	b	b	736146	a	a	Yes	Bhurkuldanga	332

Communication and transport facilities (If amenities available code -Yes is given except for Village Pin Code ,If not available within the village , the distance range code viz; a for < 5 Kms, b for 5-10 Kms and c for 10+ kms of nearest place where facility is available is given).												Village connected to highways amenities available code -Yes , the distance range code viz 10+ kms of nearest place				
Serial Number	Name of Village	Internet cafes/ Common service centre (CSC)	Private courier facility	Bus service (Public & Private)	Railway stations	Auto/Modified Autos	Taxis and Vans	Tractors	Cycle-pulled rickshaws(Manual & Machine driven)	Carts driven by animals	Sea /River ferry service	Connected to national highway(NH)	Connected to state highway(SH)	Connected to major district road (MDR)	Connected to others district road	Pucca roads
2	1	58	59	60	61	62	63	64	65	66	67	68	69	70	71	72
290	Balasi	c	c	b	c	c	Yes	b	Yes	Yes	b	c	c	c	c	a
291	Kalagaon	c	c	b	c	c	Yes	a	Yes	Yes	a	c	c	c		a
292	Bhangamore	b	b	Yes	c	Yes	Yes	b	Yes	c	b	c	c	b	b	Yes
293	Gadalerkuthi	b	a	a	c	b	Yes	b	Yes	Yes	c	a	a	a		a
294	Duaisuai	c	c	a	c	c	c	a	Yes	c	b	c	a	a		a
295	Kuktikata	c	c	a	c	c	c	a	Yes	c	b	c	a			Yes
296	Chhat Duaisuai	c	c	a	c	c	c	a	Yes	c	b	c	b	a		a
297	Angarmani	c	c	a	c	c	c	b	Yes	c	b	c	a			a
298	Jamirdanga	c	c	b	c	c	c	b	Yes	c	a	c	a		a	a
299	Paschim Jamirdanga	c	c	b	c	c	a	b	Yes	c	b	c	a		a	a
300	Asakbari Pratham Khanda	c	c	a	c	c	c	b	Yes	c	b	c	Yes			Yes
301	Garibpur	c	c	a	c	c	a	a	Yes	c	b	c	Yes			Yes
302	Chenakata	c	c	b	c	c	a	a	Yes	c	b	c	a			Yes
303	Satgachhi	c	c	a	c	c	a	b	Yes	c	c	c	a		Yes	Yes
304	Balarhat	b	b	a	c	c	a	b	Yes	c	c	c	a		Yes	a
305	Satgaon Manabari Sitallahiri	b	a	a	c	b	Yes	b	Yes	a	c	a	a	a		a
306	Nalangibari	c	a	b	c	c	Yes	b	Yes	a	c	a	a	a		a
307	Bara Gharia Garkuta	b	a	a	c	b	Yes	b	Yes	a	c	a	a	a		a
308	Tetuler Chhara	b	b	a	c	c	a	c	Yes	c	c	c	Yes	a	a	a
309	Bengaldai	c	c	a	c	c	b	c	Yes	c	c	c	Yes	a		a
310	Asakbari Dwitiakhanda	c	c	a	c	c	a	c	Yes	c	c	c	b	a	a	a
311	Mohanpur	b	a	a	c	b	Yes	c	Yes	a	c	a	Yes	a		a
312	Kanpata	a	a	a	c	b	Yes	c	Yes	Yes	c	a	a	a		a
313	Nabiner Dola	a	b	a	c	b	Yes	b	Yes	c	c	a	Yes	a	a	Yes
314	Baksiganj	b	a	a	c	b	Yes	c	Yes	a	c	a	a	a		a
315	Bara Dola Gadalerkuthi	b	a	a	c	b	Yes	b	Yes	Yes	c	a	Yes	a		a
316	Bara Ghariamohanpur	b	a	a	c	b	Yes	a	Yes	a	c	a	Yes	a		a
317	Sikarpur	b	a	b	c	b	Yes	Yes	Yes	Yes	c	a	a	a		a
318	Daribas	b	a	b	c	b	Yes	Yes	Yes	Yes	c	a	a	a		a
319	Dangkoba	a	a	a	c	a	Yes	Yes	Yes	Yes	c	c	Yes		Yes	Yes
320	Satgaon	b	b	a	c	c	b	a	Yes	a	c	c	a	a	a	a
321	Daluarpar	b	b	a	c	b	b	b	Yes	c	b	c	a			Yes
322	Mahishcharu	b	b	a	c	b	Yes	b	Yes	b	b	c	a		Yes	Yes
323	Dakshin Tetulerchhara	b	b	b	c	b	b	a	Yes	b	Yes	c	b	a		a
324	Kharija Ratanpur	b	b	b	c	b	Yes	b	Yes	b	Yes	c	b		Yes	Yes
325	Abas Ratanpur	b	b	a	c	b	a	b	Yes	b	c	c	a			Yes
326	Bara Khalisamari	b	b	a	c	b	a	b	Yes	c	Yes	c	b	a		a
327	Kurshamari	b	b	a	c	b	Yes	Yes	Yes	a	b	c	a			Yes
328	Kauardara	a	a	a	c	a	Yes	Yes	Yes	b	b	c	a	Yes	Yes	a
329	Chandamari	b	b	a	c	b	a	b	a	c	b	c	b	a	a	a
330	Nendarpar	b	b	Yes	c	b	Yes	b	Yes	c	b	c	b	Yes	Yes	a
331	Kharija Kawardara	b	b	a	c	b	Yes	b	Yes	c	a	c	b	a	a	Yes
332	Bhurkuldanga	b	b	a	c	b	a	a	Yes	c	b	c	b	a	a	Yes

,village roads, banks & credit societies (If is given, If not available within the village ; a for < 5 Kms, b for 5-10 Kms and c for › where facility is available is given).							Availability of miscellaneous facilities (If amenities available code -Yes is given, If not available within the village , the distance range code viz; a for < 5 Kms, b for 5-10 Kms and c for 10+ kms of nearest place where facility is available is given).										
Kutchcha roads	Water bounded macadam(WBM) roads	Navigable waterway (river/canal)(NW)	Footpaths (FP)	Commercial & Co-operative Banks	ATM	Agricultural Credit Societies	Self-Help Group (SHG)	Public distribution system (PDS) shop	Mandis / Regular market	Weekly Haat	Agricultural marketing society	Integrated Child Development Scheme (Nutritional Centres)	Anganwadi Centre (Nutritional Centres)	Others (Nutritional Centres)	Name of Village	Serial Number
73	74	75	76	77	78	79	80	81	82	83	84	85	86	87	2	1
Yes			Yes	c	c	Yes	c	Yes	c	a	a	c	Yes	Yes	Balasi	290
Yes			Yes	c	c	c	Yes	Yes	c	a	Yes	c	Yes	Yes	Kalagaon	291
Yes	Yes		Yes	b	b	b	Yes	b	Yes	Yes	b	b	Yes	Yes	Bhangamore	292
Yes			Yes	a	b	c	Yes	a	c	Yes	a	a	Yes	Yes	Gadalerkuthi	293
Yes			Yes	c	c	c	Yes	a	c	a	c	b	Yes	Yes	Duaisuai	294
Yes			Yes	c	c	c	Yes	Yes	Yes	Yes	Yes	a	Yes	Yes	Kuktikata	295
Yes			Yes	c	c	c	Yes	a	c	a	c	b	Yes	Yes	Chhat Duaisuai	296
Yes			Yes	c	c	c	Yes	a	c	a	c	b	Yes	a	Angarmani	297
Yes			Yes	c	c	c	Yes	a	c	Yes	c	b	Yes	a	Jamirdanga	298
Yes			Yes	a	c	c	Yes	b	c	b	c	c	Yes	a	Paschim Jamirdanga	299
Yes			Yes	c	c	Yes	Yes	Yes	Yes	Yes	Yes	b	Yes	Yes	Asakbari Pratham Khanda	300
a			Yes	a	c	b	Yes	a	c	a	c	b	Yes	a	Garibpur	301
Yes			Yes	c	c	b	Yes	a	c	a	c	b	Yes	Yes	Chenakata	302
Yes			Yes	c	c	Yes	Yes	a	c	a	c	b	Yes	a	Satgachhi	303
Yes			Yes	b	b	Yes	Yes	a	c	a	b	b	Yes	a	Balarhat	304
Yes			Yes	a	b	c	Yes	a	c	a	a	a	Yes	Yes	Satgaon Manabari Sitallahiri	305
Yes			Yes	b	c	c	b	a	c	Yes	a	b	Yes	Yes	Nalangibari	306
Yes			Yes	a	b	c	Yes	a	c	Yes	a	a	Yes	Yes	Bara Gharia Garkuta	307
Yes			Yes	b	b	c	Yes	a	c	Yes	b	Yes	Yes	Yes	Tetuler Chhara	308
Yes			Yes	c	c	c	Yes	Yes	c	Yes	c	a	Yes	a	Bengaldai	309
Yes			Yes	b		c	Yes	Yes	c	a	Yes	Yes	Yes	Yes	Asakbari Dwitiakhanda	310
Yes			Yes	a	b	c	Yes	a	c	a	a	a	Yes	Yes	Mohanpur	311
Yes			Yes	b	b	Yes	b	a	c	Yes	a	a	Yes	Yes	Kanpata	312
Yes	a	a	Yes	a	c	c	Yes	a	c	a	a	a	Yes	Yes	Nabiner Dola	313
Yes			Yes	a	b	c	Yes	Yes	c	Yes	a	a	Yes	Yes	Baksiganj	314
Yes	Yes		Yes	b	b	c	Yes	Yes	c	a	b	Yes	Yes	a	Bara Dola Gadalerkuthi	315
Yes			Yes	a	b	c	Yes	a	c	Yes	a	a	a	Yes	Bara Ghariamohanpur	316
Yes			Yes	Yes	b	Yes	Yes	Yes	Yes	Yes	Yes	Yes	Yes	Yes	Sikarpur	317
Yes			Yes	a	b	c	a	Yes	c	a	a	a	Yes	Yes	Daribas	318
Yes	Yes	b	Yes	a	a	Yes	Yes	Yes	c	a	Yes	b	Yes	Yes	Dangkoba	319
Yes	Yes	a	Yes	a	b	c	Yes	a	c	a	b	a	Yes	Yes	Satgaon	320
a			Yes	a	b	c	Yes	a	c	Yes	b	a	Yes	Yes	Daluarpar	321
a	a	c	Yes	Yes	b	c	Yes	a	c	a	b	a	Yes	Yes	Mahishcharu	322
Yes	Yes	b	Yes	b	b	c	Yes	a	c	a	b	b	Yes	Yes	Dakshin Tetulerchhara	323
b	b	c	Yes	b	b	Yes	Yes	Yes	b	a	b	b	Yes	Yes	Kharija Ratanpur	324
Yes	Yes	c	Yes	a	b	Yes	Yes	Yes	c	a	b	b	Yes	Yes	Abas Ratanpur	325
Yes	Yes	b	Yes	a	b	c	Yes	a	c	a	b	Yes	Yes	Yes	Bara Khalisamari	326
a	a	b	Yes	Yes	b	c	Yes	Yes	c	Yes	b	b	Yes	Yes	Kurshamari	327
Yes	Yes	a	Yes	a	b	c	Yes	Yes	b	Yes	Yes	Yes	Yes	Yes	Kauardara	328
Yes	a		b	a	b	c	Yes	Yes	c	a	b	Yes	Yes	Yes	Chandamari	329
Yes			a	Yes	b	c	Yes	Yes	c	Yes	b	b	Yes	Yes	Nendarpar	330
Yes			a	a	b	c	Yes	a	Yes	a	b	c	Yes	Yes	Kharija Kawardara	331
a	a		a	a	b	b	Yes	a	b	a	b	c	Yes	Yes	Bhurkuldanga	332

Availability of miscellaneous facilities (If amenities available code -Yes is given, If not available within the village , the distance range code viz; a for < 5 Kms, b for 5-10 Kms and c for 10+ kms of nearest place where facility is available is given).												Availability of electricity (Yes/No)			
Serial Number	Name of Village	ASHA (Accredited Social Health Activist)	Community centre with/without TV	Sports Field,	Sports Club / Recreation Centre	Cinema / Video Hall	Public Library	Public Reading Room	Newspaper Supply	Assembly Polling station	Birth & Death Registration Office	Power Supply for Domestic Use (ED)	Power Supply for Agricultural Use (EAG)	Power Supply for Commercial Use (EC)	Power Supply for All Uses (EA)
1	2	88	89	90	91	92	93	94	95	96	97	98	99	100	101
290	Balasi	Yes	c	Yes	a	a	a	a	a	Yes	a	Yes	No	No	No
291	Kalagaon	Yes	c	a	a	a	a	a	a	Yes	Yes	Yes	No	Yes	No
292	Bhangamore	Yes	b	Yes	Yes	Yes	Yes	Yes	Yes	Yes	Yes	Yes	No	No	No
293	Gadalerkuthi	Yes	b	b	Yes	b	b	b	b	b	b	Yes	Yes	Yes	Yes
294	Duaisuai	Yes	c	a	Yes	c	b	Yes	Yes	Yes	b	Yes	No	No	No
295	Kuktikata	Yes	c	Yes	b	c	b	Yes	Yes	Yes	b	Yes	No	No	No
296	Chhat Duaisuai	a	c	a	Yes	c	b	Yes	Yes	Yes	b	Yes	No	No	No
297	Angarmani	Yes	Yes	c	Yes	Yes	c	a	Yes	Yes	a	Yes	No	No	No
298	Jamirdanga	Yes	c	b	Yes	c	b	Yes	Yes	Yes	b	Yes	No	No	No
299	Paschim Jamirdanga	Yes	c	a	Yes	c	b	Yes	Yes	a	b	Yes	No	No	No
300	Asakbari Pratham Khanda	Yes	c	Yes	Yes	c	Yes	Yes	Yes	Yes	Yes	Yes	Yes	Yes	Yes
301	Garibpur	Yes	c	Yes	a	c	a	Yes	Yes	Yes	a	Yes	No	No	No
302	Chenakata	a	c	Yes	Yes	c	a	Yes	Yes	a	a	Yes	No	No	No
303	Satgachhi	a	a	c	a	c	a	Yes	Yes	Yes	a	Yes	No	No	No
304	Balarhat	Yes	Yes	Yes	Yes	c	b	a	a	Yes	b	Yes	No	No	No
305	Satgaon Manabari Sitallahiri	a	a	a	a	a	a	a	a	a	a	Yes	No	No	No
306	Nalangibari	a	a	Yes	Yes	b	b	b	a	b	b	Yes	Yes	Yes	Yes
307	Bara Gharia Garkuta	Yes	a	a	a	a	a	a	a	a	a	Yes	Yes	Yes	Yes
308	Tetuler Chhara	Yes	Yes	Yes	Yes	b	a	a	a	Yes	Yes	Yes	No	No	No
309	Bengaldai	a	a	a	a	c	a	Yes	Yes	a	a	Yes	No	No	No
310	Asakbari Dwitiakhanda	Yes	Yes	a	Yes	a	Yes	Yes	Yes	Yes	Yes	Yes	No	No	No
311	Mohanpur	a	a	a	a	a	a	a	a	a	a	Yes	Yes	Yes	Yes
312	Kanpata	Yes	a	a	Yes	a	a	a	Yes	a	a	Yes	Yes	Yes	Yes
313	Nabiner Dola	Yes	Yes	a	a	a	a	a	Yes	a	a	Yes	No	No	No
314	Baksiganj	a	a	Yes	Yes	a	a	a	a	a	a	Yes	Yes	Yes	Yes
315	Bara Dola Gadalerkuthi	a	a	b	Yes	Yes	a	a	a	Yes	a	Yes	Yes	Yes	Yes
316	Bara Ghariamohanpur	a	a	a	a	a	a	a	a	a	a	Yes	No	No	No
317	Sikarpur	Yes	Yes	Yes	Yes	Yes	Yes	Yes	Yes	Yes	Yes	Yes	Yes	Yes	Yes
318	Daribas	a	Yes	Yes	a	a	a	a	a	a	a	Yes	No	No	No
319	Dangkoba	Yes	a	a	Yes	a	a	a	Yes	Yes	a	Yes	Yes	Yes	Yes
320	Satgaon	Yes	a	a	a	a	a	a	a	Yes	a	Yes	No	No	No
321	Daluarpar	Yes	Yes	Yes	Yes	Yes	Yes	Yes	Yes	Yes	a	Yes	Yes	No	No
322	Mahishcharu	Yes	a	Yes	Yes	a	a	a	a	Yes	a	Yes	Yes	No	No
323	Dakshin Tetulerchhara	Yes	b	b	a	b	a	b	b	a	a	Yes	No	No	No
324	Kharija Ratanpur	Yes	b	a	a	Yes	a	b	Yes	Yes	a	Yes	Yes	Yes	Yes
325	Abas Ratanpur	Yes	b	a	a	a	a	b	a	a	a	Yes	No	No	No
326	Bara Khalisamari	Yes	b	Yes	a	a	a	a	a	Yes	a	Yes	No	No	No
327	Kurshamari	Yes	b	Yes	Yes	Yes	Yes	Yes	Yes	Yes	Yes	Yes	No	No	No
328	Kauardara	Yes	Yes	b	Yes	a	Yes	b	Yes	Yes	a	Yes	Yes	Yes	Yes
329	Chandamari	Yes	Yes	b	b	a	b	b	b	Yes	a	Yes	No	No	No
330	Nendarpar	Yes	b	b	b	Yes	b	b	b	Yes	a	Yes	No	No	No
331	Kharija Kawardara	Yes	Yes	Yes	Yes	Yes	Yes	Yes	Yes	Yes	Yes	Yes	Yes	No	No
332	Bhurkuldanga	Yes	b	b	b	a	b	b	b	Yes	a	Yes	Yes	No	No

		Land Use							
Nearest Town		Area under different types of land use (in hectares rounded up to one decimal place)							
Name	Distance range code i.e. a for < 5 Kms, b for 5-10 Kms and c for 10+ kms .	Forests	Area under Non-agricultural Uses	Barren and Un-cultivable land	Permanent Pastures and Other Grazing Lands	Land Under Miscellaneous Tree Crops etc.	Culturable Waste Land	Name of Village	Serial Number
102	103	104	105	106	107	108	109	2	1
MATHABHANGA	c	0	100.2	0	0	0	10	Balasi	290
MATHABHANGA	c	0	16.2	0	0	0	0	Kalagaon	291
MATHABHANGA	b	2	63	0	0	0	772	Bhangamore	292
MATHABHANGA	b	0	84.9	0	0	0	0	Gadalerkuthi	293
MATHABHANGA	b	0	73.9	0	0	0	0	Duaisuai	294
MATHABHANGA	b	0	40.9	0	0	0	0	Kuktikata	295
MATHABHANGA	b	0	0.1	0	0	0	0	Chhat Duaisuai	296
MATHABHANGA	b	0	2.6	0	0	0	0	Angarmani	297
MATHABHANGA	c	0	42.8	0	0	0	0	Jamirdanga	298
MATHABHANGA	c	0	2.7	0	0	0	0	Paschim Jamirdanga	299
MATHABHANGA	b	0	136.2	0	0	0	0	Asakbari Pratham Khanda	300
MATHABHANGA	b	0	1.7	0	0	0	0	Garibpur	301
MATHABHANGA	c	0.4	0	0	0	0	37.4	Chenakata	302
MATHABHANGA	c	0	17.1	0	0	0	0	Satgachhi	303
MATHABHANGA	b	0	16.1	0	0	0	0	Balarhat	304
MATHABHANGA	c	0	43.8	0	0	0	2	Satgaon Manabari Sitallahiri	305
MATHABHANGA	c	0	89.8	0	0	0	3	Nalangibari	306
MATHABHANGA	b	0	88.4	0	0	0	4	Bara Gharia Garkuta	307
MATHABHANGA	b	0	15.3	0	0	0	0	Tetuler Chhara	308
MATHABHANGA	b	0	11.6	0	0	0	0	Bengaldai	309
MATHABHANGA	b	0	12.8	0	0	0	0	Asakbari Dwitiakhanda	310
MATHABHANGA	b	0	76.2	0	0	0	0	Mohanpur	311
MATHABHANGA	b	0	66.2	0	0	0	0	Kanpata	312
MATHABHANGA	b	0	59.9	0	0	0	0	Nabiner Dola	313
MATHABHANGA	b	0	0.7	0	0	0	0	Baksiganj	314
MATHABHANGA	a	0	216.5	0	0	0	0	Bara Dola Gadalerkuthi	315
MATHABHANGA	a	0	8.7	0	0	0	0	Bara Ghariamohanpur	316
MATHABHANGA	b	0	50.4	0	0	0	0	Sikarpur	317
MATHABHANGA	a	0	19.9	0	0	0	0	Daribas	318
MATHABHANGA	a	0	31	0	0	0	0	Dangkoba	319
MATHABHANGA	b	0	113.3	0	0	0	0	Satgaon	320
MATHABHANGA	b	0	77	0	0	0	2	Daluarpar	321
MATHABHANGA	c	0	25.2	0	0	0	3	Mahishcharu	322
MATHABHANGA	b	0	40.3	0	0	0	4	Dakshin Tetulerchhara	323
MATHABHANGA	b	0	18.3	0	0	0	0	Kharija Ratanpur	324
MATHABHANGA	b	0	34.4	0	0	0	0	Abas Ratanpur	325
MATHABHANGA	b	0	0	0	0	0	141.8	Bara Khalisamari	326
MATHABHANGA	b	0	216.5	0	0	0	0	Kurshamari	327
MATHABHANGA	a	0	140.8	0	0	0	0	Kauardara	328
MATHABHANGA	b	0	19.6	0	0	0	61	Chandamari	329
MATHABHANGA	b	0	168.6	0	0	0	20	Nendarpar	330
MATHABHANGA	b	0	85.6	0	0	0	0	Kharija Kawardara	331
MATHABHANGA	b	0	65.5	0	0	0	0	Bhurkuldanga	332

Land Use											
Area under different types of land use (in hectares rounded up to one decimal place)							Area irrigated by source (in hectare).				
Serial Number	Name of Village	Fallow lands other than current fallows	Current Fallows	Net Area Sown	Total Irrigated Land Area	Total Un-irrigated Land Area	Canals (C)	Wells/Tube-wells(W/TW)	Tanks/Lakes(T/L)	Water Falls(WF)	Others(O)
1	2	110	111	112	113	114	115	116	117	118	119
290	Balasi	0	0	339.9	50	289.9	5	45	0	0	0
291	Kalagaon	0	0	169	28	141	0	28	0	0	0
292	Bhangamore	0	0	220	220	0	5	215	0	0	0
293	Gadalerkuthi	0	0	235	162	73	0	162	0	0	0
294	Duaisuai	0	0	295.2	295.2	0	0	36.9	0	0	258.3
295	Kuktikata	0	0	428.7	428.7	0	0	23.5	0	0	405.2
296	Chhat Duaisuai	0	0	11.8	11.8	0	0	3.7	0	0	8.1
297	Angarmani	0	0	44.3	44.3	0	0	4.7	0	0	39.6
298	Jamirdanga	0	0	287	287	0	0	19.5	0	0	267.4
299	Paschim Jamirdanga	0	0	21.6	21.6	0	0	2.4	0	0	19.2
300	Asakbari Pratham Khanda	0	0	668	668	0	0	80.4	0	0	587.6
301	Garibpur	0	0	15.1	15.1	0	0	3.3	0	0	11.8
302	Chenakata	0	0	258.5	258.5	0	0	30.8	0	0	227.6
303	Satgachhi	0	0	209.8	209.8	0	0	34	0	0	175.7
304	Balarhat	0	0	115.2	115.2	0	0	19.7	0	0	95.5
305	Satgaon Manabari Sitallahiri	0	0	149	16	133	0	16	0	0	0
306	Nalangibari	0	0	433	45	388	0	45	0	0	0
307	Bara Gharia Garkuta	0	0	573	47	526	0	47	0	0	0
308	Tetuler Chhara	0	0	97.6	97.6	0	0	8.3	0	0	89.4
309	Bengaldai	0	0	87.3	87.3	0	0	9.9	0	0	77.4
310	Asakbari Dwitiakhanda	0	0	169.8	169.8	0	0	18.6	0	0	151.1
311	Mohanpur	0	0	253	24	229	0	24	0	0	0
312	Kanpata	0	0	313	30	283	0	30	0	0	0
313	Nabiner Dola	0	0	124.2	11.7	112.5	0	11.7	0	0	0
314	Baksiganj	0	0	11.7	1.2	10.5	0	1.2	0	0	0
315	Bara Dola Gadalerkuthi	0	0	78	9	69	0	9	0	0	0
316	Bara Ghariamohanpur	0	0	77	8	69	0	8	0	0	0
317	Sikarpur	0	0	148	21	127	0	21	0	0	0
318	Daribas	0	0	136	15	121	0	15	0	0	0
319	Dangkoba	0	0	121.5	18	103.5	0	18	0	0	0
320	Satgaon	0	0	141	8	133	0	8	0	0	0
321	Daluarpar	0	0	330	28	302	0	28	0	0	0
322	Mahishcharu	0	0	482	36	446	0	36	0	0	0
323	Dakshin Tetulerchhara	0	0	188	26	162	0	26	0	0	0
324	Kharija Ratanpur	0	0	48	8	40	0	8	0	0	0
325	Abas Ratanpur	0	0	108	10	98	0	10	0	0	0
326	Bara Khalisamari	0	0	287.7	20	267.7	0	20	0	0	0
327	Kurshamari	0	0	92	32	60	0	32	0	0	0
328	Kauardara	0	0	415	41	374	16	25	0	0	0
329	Chandamari	0	0	78.7	25	53.7	0	25	0	0	0
330	Nendarpar	0	0	123	25	98	0	25	0	0	0
331	Kharija Kawardara	0	0	184	60	124	0	60	0	0	0
332	Bhurkuldanga	0	0	142	32	110	0	32	0	0	0

Name of three most important commodities manufactured			Name of Village	Serial Number
First	Second	Third		
120	121	122	2	1
			Balasi	290
			Kalagaon	291
			Bhangamore	292
			Gadalerkuthi	293
			Duaisuai	294
			Kuktikata	295
			Chhat Duaisuai	296
			Angarmani	297
			Jamirdanga	298
			Paschim Jamirdanga	299
			Asakbari Pratham Khanda	300
			Garibpur	301
			Chenakata	302
			Satgachhi	303
			Balarhat	304
Rice			Satgaon Manabari Sitallahiri	305
Rice			Nalangibari	306
			Bara Gharia Garkuta	307
			Tetuler Chhara	308
			Bengaldai	309
			Asakbari Dwitiakhanda	310
Rice			Mohanpur	311
Rice			Kanpata	312
			Nabiner Dola	313
			Baksiganj	314
			Bara Dola Gadalerkuthi	315
			Bara Ghariamohanpur	316
			Sikarpur	317
			Daribas	318
Indian Gass		Azine Factory	Dangkoba	319
			Satgaon	320
			Daluarpar	321
			Mahishcharu	322
			Dakshin Tetulerchhara	323
			Kharija Ratanpur	324
			Abas Ratanpur	325
			Bara Khalisamari	326
			Kurshamari	327
	Furniture		Kauardara	328
			Chandamari	329
			Nendarpar	330
			Kharija Kawardara	331
			Bhurkuldanga	332

Serial Number	Name of Village	Location code no.	Total area of the village (in hectares rounded up to one decimal place)	Total population (2011 census)	Number of households (2011 census)	Number of educational amenities availab village, the distance range code viz; a for for 10+ kms of nearest place where fa							
						Pre-Primary school (PP)	Primary school (P)	Middle school (M)	Secondary School (S)	Senior Secondary school (SS)	Degree college of arts science & commerce (ASC)	Engineering college(EC)	Medical college (MC)
1	2	3	4	5	6	7	8	9	10	11	12	13	14
333	Baisguri	307957	470.6	4642	1057	4	4	1	1	a	a	c	c
334	Pachagar (P)	307958	572	5800	1332	2	2	1	b	b	1	c	c
335	Khaterbari	307959	834.8	8414	1853	5	5	1	1	b	b	c	c
336	Chhat Khaterbari	307960	690.2	2820	666	2	2	a	a	a	a	c	c
337	Mahimer Kuthi	307961	494.2	997	218	1	1	a	a	a	c		
338	Nagar Mathabhanga (P)	307962	94	480	134	1	1	a	a	a	a	c	c
339	Bherbheri Manabari	307963	460.8	2586	601	2	2	a	a	a	b	c	c
340	Tekonia	307964	240.9	981	226	1	1	b	a	b	b	c	c
341	Chhat Jorpatki	307965	280	1852	406	1	1	a	b	b	b	c	c
342	Jorpatki	307966	816.9	5836	1281	5	5	2	1	a	a	c	c
343	Nagar Gopalganj	307967	94.3	907	211	2	2	a	a	a	c	c	c
344	Bochagari	307968	341.3	2056	483	1	1	a	a	a	c	c	c
345	Bhurunga Mari	307969	44	306	72	1	1	a	b	b	b	c	c
346	Panaguri	307970	117.3	800	182	1	1	a	a	b	c	c	c
347	Shibpur	307971	403.1	2747	606	4	3	1	1		c	c	c
348	Madhya Rangapani Balasi	307972	77.4	290	66	2	2				c	c	c
349	Magurmari	307973	76.7	48	9	1	1				c	c	c
350	Uttar Daibhangi	307974	271.4	878	166	1	1	a		b			
Block T O T A L :			**31939.5**	**218191**	**49786**	**181**	**168**	**31**	**17**	**10**	**1**	**0**	**0**

- Village Directory

(As in 2009)

le. (If not available within the < 5 Kms, b for 5-10 Kms and c cility is available is given).						Number of Medical Amenities available. (If not available within the village , the distance range code viz; a for < 5 Kms, b for 5-10 Kms and c for 10+ kms of nearest place where facility is available is given).											Name of Village	Serial Number
Management institute (MI)	Polytechnic (Pt)	Vocational training school /ITI	Non-formal training centre (NFTC)	Special school for disabled (SSD)	Others (specify)	Community health centre (CHC)	Primary health centre (PHC)	Primary health sub centre (PHS)	Maternity and child welfare centre (MCW)	T.B. clinic (TBC)	Hospital-allopathic (HA)	Hospital-alternative medicine (HO)	Dispensary (D)	Veterinary hospital (VH)	Mobile health clinic (MHC)	Family welfare centre (FWC)	
15	16	17	18	19	20	21	22	23	24	25	26	27	28	29	30	31	2	1
c	c	a		b				1	1	1			1			1	Baisguri	333
c	c	c	c	c		b	b	a	b	b	b	b	a	1	b	b	Pachagar (P)	334
c	c	b		c	1	b	b	1	b	b	b	b	b	b	b	b	Khaterbari	335
c	c	c	c	b		a	a	a	a	a	a	a	a	a	a	a	Chhat Khaterbari	336
		a					a	a	a	b			a	a			Mahimer Kuthi	337
c	c	a	c	b		a	a	a	a	a	a	a	a	a	a	a	Nagar Mathabhanga (P)	338
c	c	c	c	b		a	a	a	a	a	a	a	a	b	a	a	Bherbheri Manabari	339
c	c	c	c	b		b	b	a	a	a	b	b	b	b	b	a	Tekonia	340
c	c	c	b	c		c	b	1	c	c	c	c		c	c	c	Chhat Jorpatki	341
c	c	c	b	c		b	b	a	b	c	b	b	b	b		b	Jorpatki	342
c	c	c	a	c		c	a	a	c	c	c		c	c		c	Nagar Gopalganj	343
c	c	c	a	c		c	a	a	c	c	c		c	c		c	Bochagari	344
c	c	c	b	c		b	b	a	b	b	b		b	b		b	Bhurunga Mari	345
c	c	c	a	c		c	1	1	c	c	c	c	c	c		c	Panaguri	346
c	c	c	1	c		c	a	a	c	c	c		c	c		c	Shibpur	347
	c						c	a	a	a	c			c		a	Madhya Rangapani Balasi	348
a	c						c	a	a	a	c			c		a	Magurmari	349
							a	a	a	a			a	b		a	Uttar Daibhangi	350
0	**0**	**1**	**1**	**2**	**1**	**1**	**4**	**25**	**21**	**5**	**1**	**0**	**5**	**1**	**0**	**6**	**: Block T O T A L**	

Serial Number	Name of Village	Number of Non-Government Medical Amenities available.							Availability of drinking water - Yes / No							
		Charitable non Govt. hospital/Nursing home.	Medical practitioner with MBBS Degree	Medical practitioner with other degree	Medical practitioner with no degree	Traditional practitioner and faith healer .	Medicine Shop	Others	Tap water (Treated/Untreated)	Well water (Covered / Uncovered well)	Hand Pump	Tube wells / Bore well	Spring	River / Canal	Tank / Pond / Lake	Others
1	2	32	33	34	35	36	37	38	39	40	41	42	43	44	45	46
333	Baisguri	0	0	0	0	0	0	0	Yes	No	Yes	Yes	No	No	Yes	No
334	Pachagar (P)	0	0	0	0	0	0	0	No	No	Yes	Yes	No	No	Yes	No
335	Khaterbari	0	0	0	2	0	0	0	No	No	Yes	No	No	Yes	Yes	No
336	Chhat Khaterbari	0	0	0	0	0	0	0	Yes	Yes	Yes	Yes	No	Yes	No	No
337	Mahimer Kuthi	0	0	0	3	0	0	0	No	No	Yes	Yes	No	No	No	No
338	Nagar Mathabhanga (P)	0	0	0	0	0	0	0	No	No	Yes	Yes	No	Yes	No	No
339	Bherbheri Manabari	0	0	0	0	0	0	0	No	No	Yes	Yes	No	Yes	Yes	No
340	Tekonia	0	0	0	0	0	0	0	No	No	Yes	Yes	No	Yes	Yes	No
341	Chhat Jorpatki	0	0	0	0	5	3	0	No	No	Yes	No	No	No	No	No
342	Jorpatki	0	0	0	0	5	2	0	No	No	Yes	No	No	No	Yes	No
343	Nagar Gopalganj	0	0	0	0	3	3	0	No	No	Yes	No	No	No	No	No
344	Bochagari	0	0	0	0	3	1	0	No	No	Yes	No	No	No	No	No
345	Bhurunga Mari	0	0	0	0	3	1	0	No	No	Yes	No	No	No	No	No
346	Panaguri	0	0	0	0	5	10	0	No	No	Yes	No	No	No	No	No
347	Shibpur	0	0	0	0	9	9	0	No	No	Yes	No	No	No	No	No
348	Madhya Rangapani Balasi	0	0	0	0	0	0	0	No	No	Yes	No	No	No	No	No
349	Magurmari	0	0	0	0	0	0	0	No	No	Yes	No	No	No	No	No
350	Uttar Daibhangi	0	0	0	3	0	1	0	No	No	No	Yes	No	No	Yes	Yes
Block T O T A L :		**0**	**0**	**3**	**38**	**40**	**70**	**0**	**14**	**37**	**88**	**33**	**0**	**14**	**31**	**2**

Availability of toilet & others Yes / No				Communication and transport facilities (If amenities available code -Yes is given except for Village Pin Code ,If not available within the village , the distance range code viz; a for < 5 Kms, b for 5-10 Kms and c for 10+ kms of nearest place where facility is available is given).								
Community toilet including bath.	Community toilet excluding bath.	Rural sanitary mart or sanitary hardware outlet available near the village.	Community bio- gas or recycle of waste for productive use.	Post office(PO)	Sub post office (SPO)	Post & Telegraph office (P&TO)	Village Pin Code	Telephones (Land lines)	Public call office (PCO)	Mobile phone coverage	Name of Village	Serial Number
47	48	49	50	51	52	53	54	55	56	57	2	1
Yes	Yes	Yes	No	a	a	a	736146	Yes	Yes	Yes	Baisguri	333
No	No	Yes	No	Yes	a	a	736146	Yes	a	Yes	Pachagar (P)	334
No	No	No	No	a	b	b	736146	b	b	Yes	Khaterbari	335
Yes	No	Yes	No	a	a	a	736146	Yes	a	Yes	Chhat Khaterbari	336
No	No	No	No	a	b	b	736146	b	b	Yes	Mahimer Kuthi	337
No	No	Yes	No	a	a	a	736146	Yes	a	Yes	Nagar Mathabhanga (P)	338
No	No	Yes	No	a	a	a	736146	a	a	Yes	Bherbheri Manabari	339
No	No	Yes	No	b	b	b	736146	b	a	Yes	Tekonia	340
No	No	No	No	b	c	c	736146	b	b	Yes	Chhat Jorpatki	341
No	No	Yes	No	a	b	b	736146			Yes	Jorpatki	342
No	No	No	No	a	c	c	736146	c	a	Yes	Nagar Gopalganj	343
No	No	No	No	a	c	c	736146	b	b	Yes	Bochagari	344
No	No	No	No	b	b	b	736146	b	b	Yes	Bhurunga Mari	345
No	No	No	No	a	c	c	736146	a	Yes	Yes	Panaguri	346
No	No	Yes	No	Yes	c	c	736172	b	Yes	Yes	Shibpur	347
No	No	No	No	a	c	c	736146	b	b	Yes	Madhya Rangapani Balasi	348
No	No	No	No	a	a	c	736146	a	a	Yes	Magurmari	349
No	No	No	No	Yes	c	c	736146	b	c	Yes	Uttar Daibhangi	350
4	**4**	**13**	**0**	**23**	**0**	**0**	**101**	**10**	**13**	**76**	**: Block T O T A L**	

Communication and transport facilities (If amenities available code -Yes is given except for Village Pin Code ,If not available within the village , the distance range code viz; a for < 5 Kms, b for 5-10 Kms and c for 10+ kms of nearest place where facility is available is given).												Village connected to highways amenities available code -Yes , the distance range code viz 10+ kms of nearest place				
Serial Number	Name of Village	Internet cafes/ Common service centre (CSC)	Private courier facility	Bus service (Public & Private)	Railway stations	Auto/Modified Autos	Taxis and Vans	Tractors	Cycle-pulled rickshaws(Manual & Machine driven)	Carts driven by animals	Sea /River ferry service	Connected to national highway(NH)	Connected to state highway(SH)	Connected to major district road (MDR)	Connected to others district road	Pucca roads
2	1	58	59	60	61	62	63	64	65	66	67	68	69	70	71	72
333	Baisguri	Yes	a	Yes	c	c	Yes	Yes	Yes	b	b	c	a	Yes	Yes	b
334	Pachagar (P)	a	Yes	Yes	Yes	Yes	Yes	Yes	Yes	b	c	c	Yes		Yes	Yes
335	Khaterbari	b	b	Yes	c	Yes	Yes	a	Yes	c	c	c	Yes	a	a	Yes
336	Chhat Khaterbari	a	a	a	c	c	a	Yes	Yes	a	Yes	c	Yes		Yes	Yes
337	Mahimer Kuthi	b	b	a	b	b	Yes	a	Yes	a	c	c	c	b	b	a
338	Nagar Mathabhanga (P)	c	a	a	c	c	a	Yes	Yes	b	a	c	a		Yes	b
339	Bherbheri Manabari	a	a	a	c	a	a	Yes	Yes	a	Yes	c	a	a	a	a
340	Tekonia	a	b	b	c	b	Yes	Yes	Yes	a	Yes	c			Yes	Yes
341	Chhat Jorpatki	c	c	b	c	c	a	a	Yes	b	a	c	b	b	b	b
342	Jorpatki	b	b	a	c	b	b	a	a	c	a	c	b	a	a	a
343	Nagar Gopalganj	c	c	a	c	c	b	b	Yes	c	a	c	c	b	b	Yes
344	Bochagari	c	c	Yes	c	c	b	b	Yes	c	a	c	c	b	b	Yes
345	Bhurunga Mari	b	b	b	c	b	b	b	Yes	c	b	c	b	b	b	a
346	Panaguri	c	c	Yes	c	c	b	b	Yes	c	a	c	c	b	b	Yes
347	Shibpur	c	c	Yes	c	c	b	b	Yes	c	Yes	c	c	b	b	Yes
348	Madhya Rangapani Balasi	c	b	a	c	c	a	b	Yes	c	c	c	c	b	b	a
349	Magurmari	c	b	a	c	c	a	b	Yes	c	c	c	c	b	a	a
350	Uttar Daibhangi	c	c	b	b	c	Yes	b	Yes	Yes	c	c	c	b	b	b
Block T O T A L :		**1**	**1**	**20**	**1**	**3**	**37**	**17**	**91**	**12**	**8**	**0**	**15**	**3**	**21**	**43**

,village roads, banks & credit societies (If is given, If not available within the village ; a for < 5 Kms, b for 5-10 Kms and c for › where facility is available is given).							Availability of miscellaneous facilities (If amenities available code -Yes is given, If not available within the village , the distance range code viz; a for < 5 Kms, b for 5-10 Kms and c for 10+ kms of nearest place where facility is available is given).										
Kutchcha roads	Water bounded macadam(WBM) roads	Navigable waterway (river/canal)(NW)	Footpaths (FP)	Commercial & Co-operative Banks	ATM	Agricultural Credit Societies	Self-Help Group (SHG)	Public distribution system (PDS) shop	Mandis / Regular market	Weekly Haat	Agricultural marketing society	Integrated Child Development Scheme (Nutritional Centres)	Anganwadi Centre (Nutritional Centres)	Others (Nutritional Centres)	Name of Village	Serial Number
73	74	75	76	77	78	79	80	81	82	83	84	85	86	87	2	1
Yes	b	b	Yes	a	a	Yes	Yes	Yes	Yes	a	a	Yes	Yes	Yes	Baisguri	333
Yes	b	b	Yes	a	a	Yes	Yes	Yes	Yes	Yes	Yes	Yes	Yes	Yes	Pachagar (P)	334
Yes	Yes		Yes	b	b	c	Yes	b	c	a	b	b	Yes	Yes	Khaterbari	335
Yes	Yes	Yes	Yes	a	a	Yes	Yes	Yes	c	a	a	b	Yes	Yes	Chhat Khaterbari	336
Yes			Yes	b	b	b	Yes	Yes	c	a	a	c	Yes	Yes	Mahimer Kuthi	337
Yes	b	b	Yes	a	a	c	Yes	a	c	a	a	b	Yes	a	Nagar Mathabhanga (P)	338
Yes	Yes	Yes	Yes	a	a	c	Yes	Yes	c	b	a	b	Yes	Yes	Bherbheri Manabari	339
Yes	Yes	Yes	Yes	b	b	c	Yes	a	c	b	a	b	Yes	Yes	Tekonia	340
Yes	b		a	Yes	c	b	Yes	Yes	c	Yes	c	c	Yes	Yes	Chhat Jorpatki	341
Yes			a	a	b	c	Yes	Yes	c	Yes	b	c	Yes	Yes	Jorpatki	342
Yes	b		b	b	c	c	Yes	Yes	c	a	c	c	Yes	Yes	Nagar Gopalganj	343
Yes			a	b	c	c	Yes	a	c	a	c	c	Yes	Yes	Bochagari	344
Yes	a		b	b	b	b	Yes	a	b	a	b	c	Yes	Yes	Bhurunga Mari	345
Yes	b		a	b	c	c	Yes	a	c	a	c	c	Yes	Yes	Panaguri	346
Yes			b	b	c	c	Yes	Yes	c	Yes	c	c	Yes	Yes	Shibpur	347
Yes	Yes		Yes	b	c	c	Yes	Yes	b	a	Yes	c	Yes	Yes	Madhya Rangapani Balasi	348
Yes			Yes	b	c	c	Yes	Yes	b	a	Yes	c	Yes	Yes	Magurmari	349
Yes			Yes	c	c	c	Yes	Yes	c	Yes	b	c	Yes	Yes	Uttar Daibhangi	350
90	**22**	**3**	**72**	**6**	**0**	**16**	**96**	**59**	**10**	**31**	**39**	**17**	**100**	**90**	**: Block T O T A L**	

Availability of miscellaneous facilities (If amenities available code -Yes is given, If not available within the village , the distance range code viz; a for < 5 Kms, b for 5-10 Kms and c for 10+ kms of nearest place where facility is available is given).												Availability of electricity (Yes/No)			
Serial Number	Name of Village	ASHA (Accredited Social Health Activist)	Community centre with/without TV	Sports Field,	Sports Club / Recreation Centre	Cinema / Video Hall	Public Library	Public Reading Room	Newspaper Supply	Assembly Polling station	Birth & Death Registration Office	Power Supply for Domestic Use (ED)	Power Supply for Agricultural Use (EAG)	Power Supply for Commercial Use (EC)	Power Supply for All Uses (EA)
1	2	88	89	90	91	92	93	94	95	96	97	98	99	100	101
333	Baisguri	Yes	a	Yes	Yes	a	a	a	Yes	Yes	Yes	Yes	Yes	Yes	Yes
334	Pachagar (P)	Yes	a	a	Yes	a	a	a	Yes	Yes	a	Yes	Yes	Yes	Yes
335	Khaterbari	Yes	b	Yes	b	b	b	b	Yes	Yes	a	Yes	No	No	No
336	Chhat Khaterbari	Yes	Yes	a	Yes	a	a	a	Yes	Yes	Yes	Yes	Yes	Yes	Yes
337	Mahimer Kuthi	a	b	Yes	a	a	a	a	a	Yes	a	Yes	No	No	No
338	Nagar Mathabhanga (P)	Yes	a	Yes	Yes	Yes	a	a	Yes	a	a	Yes	Yes	Yes	Yes
339	Bherbheri Manabari	Yes	a	a	Yes	a	a	a	Yes	Yes	a	Yes	Yes	Yes	Yes
340	Tekonia	Yes	b	a	Yes	b	b	b	Yes	a	a	Yes	Yes	Yes	Yes
341	Chhat Jorpatki	Yes	c	c	c	Yes	c	c	c	a	b	Yes	No	Yes	No
342	Jorpatki	Yes	Yes	Yes	Yes	Yes	Yes	Yes	Yes	Yes	Yes	Yes	No	No	No
343	Nagar Gopalganj	Yes	c	c	c	Yes	c	c	c	Yes	b	Yes	No	No	No
344	Bochagari	Yes	c	c	c	a	c	c	c	Yes	b	Yes	No	No	No
345	Bhurunga Mari	Yes	b	b	b	b	b	b	b	a	b	Yes	No	No	No
346	Panaguri	Yes	c	c	c	a	c	c	c	Yes	b	Yes	No	No	No
347	Shibpur	Yes	c	c	c	Yes	c	c	c	Yes	b	Yes	No	No	No
348	Madhya Rangapani Balasi	Yes	Yes	Yes	Yes	b	a	Yes	a	Yes	b	Yes	No	No	No
349	Magurmari	Yes	Yes	a	Yes	b	Yes	Yes	a	Yes	a	Yes	No	No	No
350	Uttar Daibhangi	Yes	b	Yes	Yes	Yes	Yes	Yes	Yes	Yes	Yes	Yes	Yes	Yes	Yes
Block T O T A L :		**89**	**53**	**53**	**51**	**25**	**27**	**40**	**45**	**74**	**23**	**101**	**27**	**28**	**23**

		Land Use							
Nearest Town		Area under different types of land use (in hectares rounded up to one decimal place)							
Name	Distance range code i.e. a for < 5 Kms, b for 5-10 Kms and c for 10+ kms .	Forests	Area under Non-agricultural Uses	Barren and Un-cultivable land	Permanent Pastures and Other Grazing Lands	Land Under Miscellaneous Tree Crops etc.	Culturable Waste Land	Name of Village	Serial Number
102	103	104	105	106	107	108	109	2	1
MATHABHANGA	a	0	134.6	0	0	0	0	Baisguri	333
MATHABHANGA	a	0	29	0	0	0	0	Pachagar (P)	334
MATHABHANGA	b	10	178.8	0	0	0	0	Khaterbari	335
MATHABHANGA	a	0	327.2	0	0	0	0	Chhat Khaterbari	336
MATHABHANGA	c	40.5	30.3	0	0	0	0	Mahimer Kuthi	337
MATHABHANGA	a	0	13	0	0	0	0	Nagar Mathabhanga (P)	338
MATHABHANGA	a	0	169.8	0	0	0	0	Bherbheri Manabari	339
MATHABHANGA	b	30	72.9	0	0	0	0	Tekonia	340
MATHABHANGA	b	0	104	0	0	0	0	Chhat Jorpatki	341
MATHABHANGA	b	0	333.9	0	0	0	0	Jorpatki	342
MATHABHANGA	b	0	18.3	0	0	0	0	Nagar Gopalganj	343
MATHABHANGA	c	0	12	0	0	0	0	Bochagari	344
MATHABHANGA	b	0	12	0	0	0	0	Bhurunga Mari	345
MATHABHANGA	c	0	45.3	0	0	0	0	Panaguri	346
MATHABHANGA	c	0	118.1	0	0	0	0	Shibpur	347
MATHABHANGA	c	0	16.4	0	0	0	12.1	Madhya Rangapani Balasi	348
MATHABHANGA	c	0	18.7	0	0	0	50.1	Magurmari	349
MATHABHANGA	c	0	36.6	0	0	0	0	Uttar Daibhangi	350
0	**0**	**83.7**	**7173.7**	**0**	**0**	**0**	**1992.1**	**: Block T O T A L**	

Land Use											
Area under different types of land use (in hectares rounded up to one decimal place)							Area irrigated by source (in hectare).				
Serial Number	Name of Village	Fallow lands other than current fallows	Current Fallows	Net Area Sown	Total Irrigated Land Area	Total Un-irrigated Land Area	Canals (C)	Wells/Tube-wells(W/TW)	Tanks/Lakes(T/L)	Water Falls(WF)	Others(O)
1	2	110	111	112	113	114	115	116	117	118	119
333	Baisguri	0	0	336	21	315	0	21	0	0	0
334	Pachagar (P)	0	0	543	40	503	0	40	0	0	0
335	Khaterbari	0	0	646	150	496	0	150	0	0	0
336	Chhat Khaterbari	0	0	363	10	353	0	10	0	0	0
337	Mahimer Kuthi	0	0	423.4	15.4	408	0	15.4	0	0	0
338	Nagar Mathabhanga (P)	0	0	81	0	81	0	0	0	0	0
339	Bherbheri Manabari	0	0	291	0	291	0	0	0	0	0
340	Tekonia	0	0	138	0	138	0	0	0	0	0
341	Chhat Jorpatki	0	0	176	0	176	0	0	0	0	0
342	Jorpatki	0	0	483	0	483	0	0	0	0	0
343	Nagar Gopalganj	0	0	76	14	62	0	14	0	0	0
344	Bochagari	0	0	329.3	53	276.3	0	53	0	0	0
345	Bhurunga Mari	0	0	32	12	20	0	12	0	0	0
346	Panaguri	0	0	72	36	36	0	36	0	0	0
347	Shibpur	0	0	285	81	204	0	81	0	0	0
348	Madhya Rangapani Balasi	0	0	48.9	6	42.9	0	6	0	0	0
349	Magurmari	0	0	7.9	0	7.9	0	0	0	0	0
350	Uttar Daibhangi	0	0	234.8	27.2	207.7	0	27.2	0	0	0
Block T O T A L :		**0**	**0**	**22690**	**5415.9**	**17274**	**26**	**2639.8**	**118**	**0**	

Name of three most important commodities manufactured			Name of Village	Serial Number
First	Second	Third		
120	121	122	2	1
			Baisguri	333
Brick Field	Ply Wood		Pachagar (P)	334
			Khaterbari	335
			Chhat Khaterbari	336
			Mahimer Kuthi	337
			Nagar Mathabhanga (P)	338
			Bherbheri Manabari	339
			Tekonia	340
			Chhat Jorpatki	341
			Jorpatki	342
			Nagar Gopalganj	343
			Bochagari	344
			Bhurunga Mari	345
			Panaguri	346
			Shibpur	347
			Madhya Rangapani Balasi	348
			Magurmari	349
			Uttar Daibhangi	350
			: Block T O T A L	

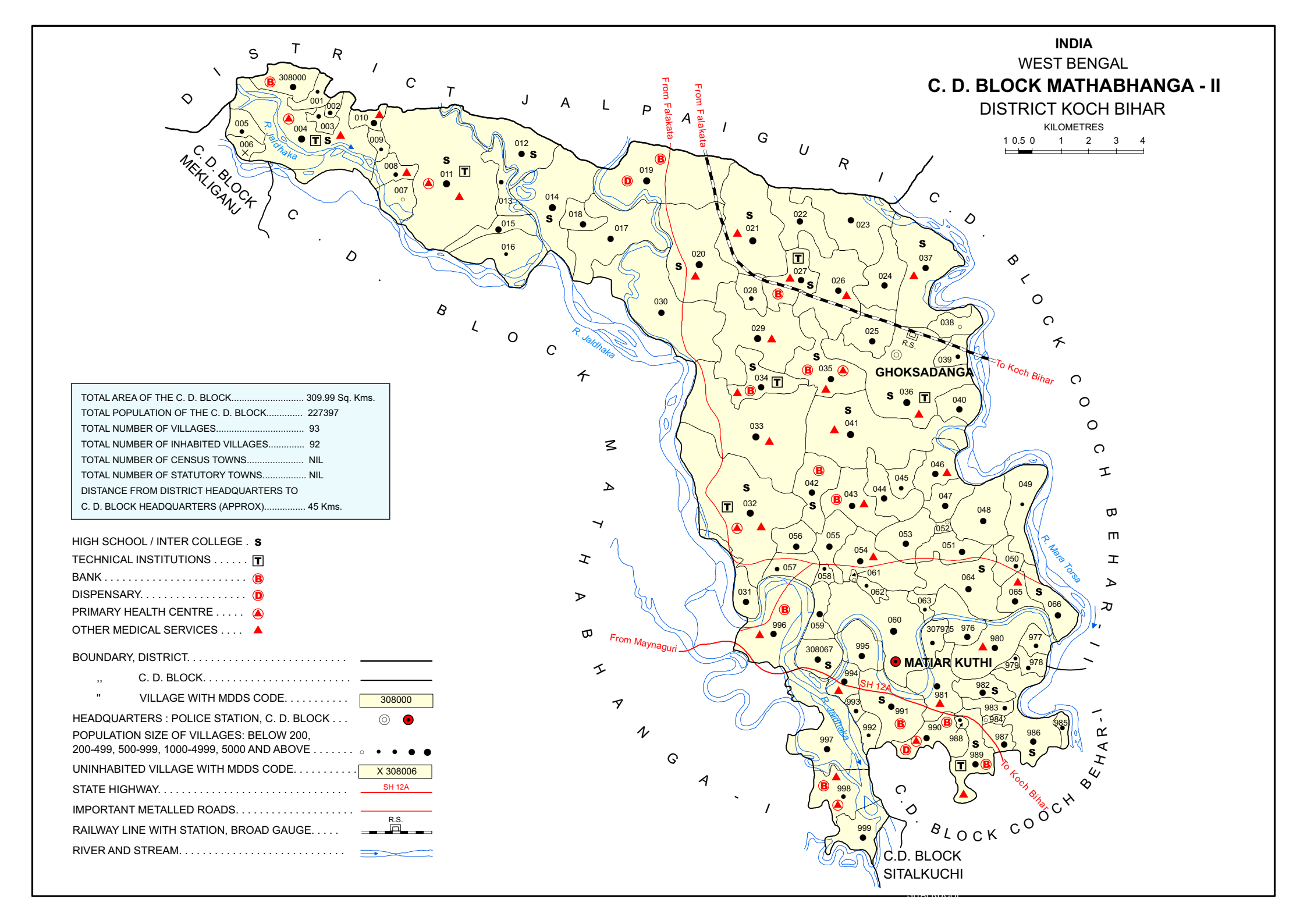
INDIA
WEST BENGAL
C. D. BLOCK MATHABHANGA - II
DISTRICT KOCH BIHAR
KILOMETRES
1 0.5 0 1 2 3 4
DISTRICT JALPAIGURI
C. D. BLOCK MEKLIGANJ
C. D. BLOCK MATHABHANGA - I
C. D. BLOCK COOCH BEHAR - II
C. D. BLOCK COOCH BEHAR - I
R. Jaldhaka
From Falakata
From Falakata
To Koch Bihar
GHOKSADANGA
MATIAR KUTHI
From Maynaguri
SH 12A
To Koch Bihar
R. Mara Torsa
C.D. BLOCK SITALKUCHI
TOTAL AREA OF THE C. D. BLOCK..... 309.99 Sq. Kms.
TOTAL POPULATION OF THE C. D. BLOCK..... 227397
TOTAL NUMBER OF VILLAGES..... 93
TOTAL NUMBER OF INHABITED VILLAGES..... 92
TOTAL NUMBER OF CENSUS TOWNS..... NIL
TOTAL NUMBER OF STATUTORY TOWNS..... NIL
DISTANCE FROM DISTRICT HEADQUARTERS TO
C. D. BLOCK HEADQUARTERS (APPROX)..... 45 Kms.
HIGH SCHOOL / INTER COLLEGE . S
TECHNICAL INSTITUTIONS . . . . . T
BANK . . . . . B
DISPENSARY. . . . . D
PRIMARY HEALTH CENTRE . . . . . PHC
OTHER MEDICAL SERVICES . . . . OMS
BOUNDARY, DISTRICT. . . . . .
,, C. D. BLOCK. . . . . .
" VILLAGE WITH MDDS CODE. 308000
HEADQUARTERS : POLICE STATION, C. D. BLOCK . . .
POPULATION SIZE OF VILLAGES: BELOW 200,
200-499, 500-999, 1000-4999, 5000 AND ABOVE . . . . . .
UNINHABITED VILLAGE WITH MDDS CODE. . . . . X 308006
STATE HIGHWAY. . . . . SH 12A
IMPORTANT METALLED ROADS. . . . . .
RAILWAY LINE WITH STATION, BROAD GAUGE. . . . . R.S.
RIVER AND STREAM. . . . . .

Alphabetical List of Villages

Name of the CD Block : Mathabhanga-II

CD Block Code (2011) : 0029

Sl. No.	Name of the Village	PLCN 2001	MDDS PLCN 2011
1	2	3	4
1	Agna	00184900	308008
2	Angarkata Khaterbari	00187200	308031
3	Angarkata Paradubi	00187300	308032
4	Asmanirghat	00182400	307983
5	Atharakotha Kalpani	00190700	308066
6	Atpukhari	00187500	308034
7	Baghmara Sukhan Dighi	00188100	308040
8	Bailpari	00186300	308022
9	Balasundar	00185300	308012
10	Baldia Hati Balasi	00184700	308006
11	Bamanikura	00189900	308058
12	Bara Chakiarchhara	00183900	307998
13	Bara Saulmari	00186000	308019
14	Bara Simulguri	00187700	308036
15	Baraibari	00183700	307996
16	Bhanur Kuthi	00189700	308056
17	Bhelakopa	00187900	308038
18	Bherbheri	00183500	307994
19	Bhogmara	00190100	308060
20	Bhojaner Chhara	00183800	307997
21	Brahmottar Sonatali	00183300	307992
22	Chakiar Chhara	00183100	307990
23	Chandanchaura	00190200	308061
24	Chhannamadar	00182300	307982
25	Chhat Chhitkibari	00181600	307975
26	Chhat Dumniguri	00182900	307988
27	Chhat Dwarikamari	00186900	308028
28	Chhat Phulbari Daribas	00185400	308013
29	Chheramari	00188400	308043
30	Chhitribari	00183200	307991
31	Chhota Simulguri	00187600	308035
32	Dauaguri	00187000	308029
33	Dewanbas	00185900	308018
34	Dhalaguri	00188900	308048
35	Dharimara	00188800	308047
36	Dhekarkuthi	00190300	308062
37	Dolanger Kuthi	00189800	308057
38	Dumniguri	00182100	307980
39	Dwarikamari	00186700	308026
40	Dwarlakshmipur	00185100	308010

Alphabetical List of Villages

Name of the CD Block : Mathabhanga-II

CD Block Code (2011) : 0029

Sl. No.	Name of the Village	PLCN 2001	MDDS PLCN 2011
1	2	3	4
41	Garkuta	00182500	307984
42	Gaybari	00189600	308055
43	Ghughumari	00182000	307979
44	Jhauguri	00181700	307976
45	Jote Bholanath	00184400	308003
46	Kanibilkankanguri	00182600	307985
47	Khalaigaon	00183600	307995
48	Kharikabari	00189400	308053
49	Kharjaksheti	00185000	308009
50	Khatimari	00190500	308064
51	Khokobari	00182800	307987
52	Khopa Dhuli	00188000	308039
53	Kodaldhoa	00184000	307999
54	Kodalksheti	00182700	307986
55	Kshenpara	00181800	307977
56	Ksheti	00184500	308004
57	Kusaribari	00186800	308027
58	Lafabari	00186400	308023
59	Lotapota	00186200	308021
60	Matiar Kuthi	00190800	308067
61	Mukul Danga	00185800	308017
62	Nabinerdola	00186600	308025
63	Panikhawa	00188500	308044
64	Patakamari	00188300	308042
65	Pharabari	00189300	308052
66	Pheksabari	00181900	307978
67	Phulbari	00185200	308011
68	Phulbari Daribas	00185700	308016
69	Phulbari Dewanbas	00185600	308015
70	Purbba Bhojaner Chhara	00183400	307993
71	Purbba Nilangibari	00183000	307989
72	Purbba Putimari	00187800	308037
73	Ramthenga	00186100	308020
74	Rangamati	00187100	308030
75	Ruidanga Dwitia Khanda	00188600	308045
76	Ruidanga Pratham Khanda	00187400	308033
77	Runibari	00182200	307981
78	Sauderbas	00186500	308024
79	Shalmara Dwitia Khanda	00189000	308049
80	Shalmara Pratham Khanda	00189200	308051

Alphabetical List of Villages

Name of the CD Block : Mathabhanga-II

CD Block Code (2011) : 0029

Sl. No.	Name of the Village	PLCN 2001	MDDS PLCN 2011
1	2	3	4
81	Sildanga	00189500	308054
82	Singijani	00185500	308014
83	Singimari	00189100	308050
84	Subharpathar	00190600	308065
85	Sutarpara	00188700	308046
86	Taurikata	00190000	308059
87	Tengnamari	00184800	308007
88	Tetulguri	00190400	308063
89	Unish Basa	00188200	308041
90	Uttar Kachakhawa	00184300	308002
91	Uttar Ksheti	00184200	308001
92	Uttar Rangapani Balasi	00184600	308005
93	Uttar Tengnamari	00184100	308000

Serial Number	Name of Village	Location code no.	Total area of the village (in hectares rounded up to one decimal place)	Total population (2011 census)	Number of households (2011 census)	Number of educational amenities availab village, the distance range code viz; a for for 10+ kms of nearest place where fa							
						Pre-Primary school (PP)	Primary school (P)	Middle school (M)	Secondary School (S)	Senior Secondary school (SS)	Degree college of arts science & commerce (ASC)	Engineering college(EC)	Medical college (MC)
1	2	3	4	5	6	7	8	9	10	11	12	13	14
			Name of District:-Koch Bihar										
			Name of CD Block:-Mathabhanga - II										
351	Chhat Chhitkibari	307975	137.8	924	202	1	1	a	a	a	c		
352	Jhauguri	307976	233.6	1264	278	2	2	1	a	a	c		
353	Kshenpara	307977	86.7	656	145	a	a	a	a	a	c		
354	Pheksabari	307978	88.3	785	162	1	1	a	a	a	c		
355	Ghughumari	307979	12.2	271	60	1	1	a	a	a	c		
356	Dumniguri	307980	426.8	2994	644	2	2	a	a	a	c		
357	Runibari	307981	291.9	4937	1125	5	5						
358	Chhannamadar	307982	147.4	1726	378	2	2	1	1				
359	Asmanirghat	307983	17.6	529	126	1	1						
360	Garkuta	307984	9.8	190	44	1	1	a	a	a	c	c	c
361	Kanibilkankanguri	307985	68.6	936	220	1	1						
362	Kodalksheti	307986	401.7	1886	434	3	3	1	1				
363	Khokobari	307987	180.5	1273	307	1	1	a	a	a	c	c	c
364	Chhat Dumniguri	307988	11.6	375	84	2	2	a	a	a	c	c	c
365	Purbba Nilangibari	307989	281.3	3671	877	5	4	1	1	1	c	c	c
366	Chakiar Chhara	307990	232.3	4446	1034	2	2	a	a	a	c	c	c
367	Chhitribari	307991	442.9	3604	810	2	2	1	1	1	c	c	c
368	Brahmottar Sonatali	307992	83.9	446	113	1	1	a	a	a	c	c	c
369	Purbba Bhojaner Chhara	307993	47.1	575	122	2	2	a	a	a	c	c	c
370	Bherbheri	307994	133.4	2609	548	2	2	a	a	b	b	c	c
371	Khalaigaon	307995	198.4	1240	295	1	1	a	a	b	c	c	c
372	Baraibari	307996	618.2	4194	918	3	3	1	b	b	b	c	c
373	Bhojaner Chhara	307997	532.5	1403	298	2	2	b	b	b	b	c	c
374	Bara Chakiarchhara	307998	313.4	994	226	3	3	1	a	a	c	c	c
375	Kodaldhoa	307999	379.4	1095	243	2	2	2	b	b	c	c	c
376	Uttar Tengnamari	308000	202	2316	484	3	2	1	b	b			
377	Uttar Ksheti	308001	60.4	324	56	1	1	a	a	a			
378	Uttar Kachakhawa	308002	33.4	602	120	1	1	a	a	a			
379	Jote Bholanath	308003	91.9	735	152	1	1	a	a	a			
380	Ksheti	308004	1115	5182	1104	4	3	1	1	1		a	
381	Uttar Rangapani Balasi	308005	94	556	124	1	1	a	b	b			
382	Baldia Hati Balasi	308006	74.8	0	0								
383	Tengnamari	308007	245.3	145	38	a	a	a	a	a			
384	Agna	308008	99.7	753	160	1	1	a	a	a			a
385	Kharjaksheti	308009	36.3	282	56	1	1	a	a	a			
386	Dwarlakshmipur	308010	86.2	1070	224	1	1	a	a	a			
387	Phulbari	308011	1551.9	14631	3112	10	9	2	1	1			
388	Balasundar	308012	420.6	3356	693	3	3	a	1		c	c	
389	Chhat Phulbari Daribas	308013	141.9	983	211	1	1	c	c	a	c	c	c
390	Singijani	308014	699.3	5296	1145	6	6	1	1	1	c	c	
391	Phulbari Dewanbas	308015	173	1150	226	1	1		c	b	c	c	

- Village Directory

(As in 2009)

le. (If not available within the < 5 Kms, b for 5-10 Kms and c cility is available is given).						Number of Medical Amenities available. (If not available within the village , the distance range code viz; a for < 5 Kms, b for 5-10 Kms and c for 10+ kms of nearest place where facility is available is given).												
Management institute (MI)	Polytechnic (Pt)	Vocational training school /ITI	Non-formal training centre (NFTC)	Special school for disabled (SSD)	Others (specify)	Community health centre (CHC)	Primary health centre (PHC)	Primary health sub centre (PHS)	Maternity and child welfare centre (MCW)	T.B. clinic (TBC)	Hospital-allopathic (HA)	Hospital-alternative medicine (HO)	Dispensary (D)	Veterinary hospital (VH)	Mobile health clinic (MHC)	Family welfare centre (FWC)	Name of Village	Serial Number
15	16	17	18	19	20	21	22	23	24	25	26	27	28	29	30	31	2	1
Location CodeNo:-329																		
Location CodeNo:-0029																		
	c	b		b		c	a	a		c	c	c	c	a		c	Chhat Chhitkibari	351
	c	c		b		c	a	a		c	c	c	c	a		c	Jhauguri	352
				b		c	a	a		c	c	c	c	b		c	Kshenpara	353
	c	c		a		c	a	a		c	c	c	c	a		c	Pheksabari	354
	c	c		a		c	a	a		c	c	c	c	a		c	Ghughumari	355
	c			b		c	a	1		c	c	c	c	a		c	Dumniguri	356
		a		a		c	b	1		c	c			b		c	Runibari	357
		a		a		c	b	a		c	c			b		c	Chhannamadar	358
		a		b		c	a	a		c	c			a		c	Asmanirghat	359
c	c	a		b		c	a	a	a	c	c	c	a	a		c	Garkuta	360
		b		a		c	b	b		c	c			b		c	Kanibilkankanguri	361
		b		a		c	b	b		c	c			b		c	Kodalksheti	362
c	c	a		b		c	a	a	a	c	c	c	a	a		c	Khokobari	363
c	c	a		b		c	a	a	a	c	c	c	a	a		c	Chhat Dumniguri	364
c	c	1		b		c	a	1	a	c	c	c	a	a		c	Purbba Nilangibari	365
c	c	a		b		c	1			c	c	c	1		2		Chakiar Chhara	366
c	c	a		b		c	a	a	a	c	c	c	a	1		c	Chhitribari	367
c	c	a		b		c	a	a	a	c	c	c	a	a		c	Brahmottar Sonatali	368
c	c	a		c		c	a	a	a	c	c		a	a	c	a	Purbba Bhojaner Chhara	369
c	c	b		b	1	b	b	1		b	b					c	Bherbheri	370
c	c	b		b		c	b	a		c	c	c	c	c	c	c	Khalaigaon	371
c	c	b				b	b	1		a	b		b			c	Baraibari	372
c	c	b		c		b	b	b		c	b	c	b	b		c	Bhojaner Chhara	373
c	c	a		b		c	1	1	c	c	c	c	a	a		c	Bara Chakiarchhara	374
c	c	b		b		c	b	b	b	c	c	c	b	b		c	Kodaldhoa	375
	c	a		c		c					c			c		c	Uttar Tengnamari	376
	c	a		c		c	b				c			c		c	Uttar Ksheti	377
	c	a		c		c	b				c			c		c	Uttar Kachakhawa	378
	c	a		c		c					c			c		c	Jote Bholanath	379
	c	1		c		c	1	1			c			c		c	Ksheti	380
	c	b		c		c						c		c			Uttar Rangapani Balasi	381
																	Baldia Hati Balasi	382
	c	a		c		c	a				c			c		c	Tengnamari	383
	c	a		c		c	a	1			c			c		c	Agna	384
	c	a		c		c	b	a			c			c		c	Kharjaksheti	385
	c	a		c		c		1			c			c		c	Dwarlakshmipur	386
	c	1		c		c	1	1			c			c		c	Phulbari	387
	c	a							c								Balasundar	388
	c	c	c	c		c	c	b	c	c	c		c	c		c	Chhat Phulbari Daribas	389
	c					1		c	c								Singijani	390
	c	b				c	b	c	c		c			c			Phulbari Dewanbas	391

Serial Number	Name of Village	Number of Non-Government Medical Amenities available.							Availability of drinking water - Yes / No							
		Charitable non Govt. hospital/Nursing home.	Medical practitioner with MBBS Degree	Medical practitioner with other degree	Medical practitioner with no degree	Traditional practitioner and faith healer .	Medicine Shop	Others	Tap water (Treated/Untreated)	Well water (Covered / Uncovered well)	Hand Pump	Tube wells / Bore well	Spring	River / Canal	Tank / Pond / Lake	Others
1	2	32	33	34	35	36	37	38	39	40	41	42	43	44	45	46
351	Chhat Chhitkibari	0	0	0	0	0	0	0	No	No	Yes	Yes	No	No	No	No
352	Jhauguri	0	0	0	0	0	0	0	No	No	Yes	Yes	No	No	No	No
353	Kshenpara	0	0	0	0	0	0	0	No	No	Yes	Yes	No	No	No	No
354	Pheksabari	0	0	0	0	0	0	0	No	No	Yes	Yes	No	No	No	No
355	Ghughumari	0	0	0	0	0	0	0	No	No	Yes	Yes	No	No	No	No
356	Dumniguri	0	0	0	0	0	0	0	No	No	Yes	Yes	No	No	No	No
357	Runibari	0	0	0	0	0	0	0	No	No	Yes	Yes	No	Yes	No	No
358	Chhannamadar	0	0	0	0	0	0	0	No	No	Yes	Yes	No	Yes	No	No
359	Asmanirghat	0	0	0	0	0	0	0	No	No	Yes	Yes	No	No	No	No
360	Garkuta	0	0	0	0	0	0	0	Yes	No	Yes	Yes	No	No	No	No
361	Kanibilkankanguri	0	0	0	0	0	0	0	No	No	Yes	Yes	No	No	No	No
362	Kodalksheti	0	0	0	0	0	0	0	Yes	No	Yes	Yes	No	Yes	No	No
363	Khokobari	0	0	0	0	0	0	0	Yes	No	Yes	Yes	No	No	No	No
364	Chhat Dumniguri	0	0	0	0	0	0	0	Yes	No	Yes	Yes	No	No	No	No
365	Purbba Nilangibari	0	0	0	0	0	0	0	Yes	No	Yes	Yes	No	No	No	No
366	Chakiar Chhara	0	0	0	0	0	0	0	Yes	No	Yes	Yes	No	No	No	No
367	Chhitribari	0	0	0	0	0	0	0	Yes	No	Yes	Yes	No	No	No	No
368	Brahmottar Sonatali	0	0	0	0	0	0	0	No	No	Yes	Yes	No	No	No	No
369	Purbba Bhojaner Chhara	0	0	0	0	0	0	0	No	No	Yes	Yes	No	No	No	No
370	Bherbheri	0	0	0	0	0	0	0	No	No	Yes	Yes	No	No	No	No
371	Khalaigaon	0	0	0	0	0	0	0	No	No	Yes	Yes	No	Yes	No	No
372	Baraibari	0	0	0	0	0	0	0	No	No	Yes	Yes	No	Yes	Yes	No
373	Bhojaner Chhara	0	0	0	0	0	0	0	No	No	Yes	Yes	No	No	No	No
374	Bara Chakiarchhara	0	0	0	0	0	4	0	Yes	No	Yes	Yes	No	No	No	No
375	Kodaldhoa	0	0	0	0	0	0	0	No	No	Yes	Yes	No	No	No	No
376	Uttar Tengnamari	0	0	0	2	0	1	0	No	Yes	Yes	Yes	No	No	No	No
377	Uttar Ksheti	0	0	0	0	0	0	0	No	Yes	Yes	No	No	No	No	No
378	Uttar Kachakhawa	0	0	0	0	0	0	0	No	Yes	Yes	Yes	No	No	No	No
379	Jote Bholanath	0	0	0	1	0	0	0	No	Yes	Yes	No	No	No	No	No
380	Ksheti	0	0	0	1	0	1	0	No	Yes	Yes	Yes	No	Yes	No	No
381	Uttar Rangapani Balasi	0	0	0	0	0	0	0	No	Yes	Yes	No	No	Yes	No	No
382	Baldia Hati Balasi															
383	Tengnamari	0	0	0	0	0	0	0	Yes	Yes	Yes	No	No	No	No	No
384	Agna	0	0	0	0	0	0	0	Yes	Yes	Yes	Yes	No	No	No	No
385	Kharjaksheti	0	0	0	0	0	0	0	No	Yes	Yes	Yes	No	No	No	No
386	Dwarlakshmipur	0	0	0	0	0	0	0	No	Yes	Yes	Yes	No	No	No	No
387	Phulbari	0	0	3	0	0	2	0	Yes	Yes	Yes	Yes	No	No	No	No
388	Balasundar	0	0	0	0	0	0	0	No	No	No	No	No	No	No	No
389	Chhat Phulbari Daribas	0	0	0	0	0	2	0	No	No	Yes	No	No	No	No	No
390	Singijani	0	0	0	0	0	0	0	No	No	No	Yes	No	Yes	Yes	No
391	Phulbari Dewanbas	0	0	0	0	0	0	0	No	No	No	Yes	No	No	No	No

Availability of toilet & others Yes / No				Communication and transport facilities (If amenities available code -Yes is given except for Village Pin Code ,If not available within the village , the distance range code viz; a for < 5 Kms, b for 5-10 Kms and c for 10+ kms of nearest place where facility is available is given).								
Community toilet including bath.	Community toilet excluding bath.	Rural sanitary mart or sanitary hardware outlet available near the village.	Community bio- gas or recycle of waste for productive use.	Post office(PO)	Sub post office (SPO)	Post & Telegraph office (P&TO)	Village Pin Code	Telephones (Land lines)	Public call office (PCO)	Mobile phone coverage	Name of Village	Serial Number
47	48	49	50	51	52	53	54	55	56	57	2	1
No	No	No	No	a	a	c	736146	a	a	b	Chhat Chhitkibari	351
No	No	No	No	a	a	c	736146	a	Yes	Yes	Jhauguri	352
No	No	No	No	a	a	c	736146	a	a	Yes	Kshenpara	353
No	No	No	No	a	a	c	736171	a	Yes	Yes	Pheksabari	354
No	No	No	No	a	a	c	736170	a	a	Yes	Ghughumari	355
No	No	No	No	a	a	c	736146	a	a	Yes	Dumniguri	356
No	No	No	No			c	736157	b	b	b	Runibari	357
No	No	No	No			c	736146	b	b	b	Chhannamadar	358
No	No	No	No	a	a	c	736146	b	c	Yes	Asmanirghat	359
No	No	No	No	a	a	c	736146	Yes	a	Yes	Garkuta	360
No	No	No	No	a	b	c	736146	a	b	b	Kanibilkankanguri	361
No	No	No	No		b	c	736146	a	b	b	Kodalksheti	362
No	No	No	No	c	a	c	736171	Yes	a	Yes	Khokobari	363
No	No	No	No	a	a	c	736146	Yes	Yes	Yes	Chhat Dumniguri	364
Yes	Yes	No	No	a	a	c	736157	Yes	Yes	Yes	Purbba Nilangibari	365
No	No	No	No		Yes	Yes	736146	Yes	Yes	Yes	Chakiar Chhara	366
No	No	Yes	No	a	a	c	736146	Yes	Yes	Yes	Chhitribari	367
No	No	No	No	a	a	c	736146	a	a	Yes	Brahmottar Sonatali	368
No	No	No	No	c	a	c	736146	Yes	a	Yes	Purbba Bhojaner Chhara	369
No	No	Yes	No	a	b	c	736146	a	b	Yes	Bherbheri	370
No	No	Yes	No	a	b	c	736146	b	a	Yes	Khalaigaon	371
Yes	Yes	Yes	No	a	b	b	736146	Yes	Yes	Yes	Baraibari	372
No	No	No	No	b	b	b	736146	Yes	Yes	Yes	Bhojaner Chhara	373
Yes	Yes	No	No		Yes	c	736146	Yes	Yes	Yes	Bara Chakiarchhara	374
No	No	No	No	b	b	c	736146	b	Yes	Yes	Kodaldhoa	375
No	No	No	No	Yes	b	c	736146	b	Yes	Yes	Uttar Tengnamari	376
No	No	No	No	a	c	c	736146	b	b	Yes	Uttar Ksheti	377
No	No	No	No	a	c	c	736171	b	c	Yes	Uttar Kachakhawa	378
No	No	No	No	a	c	c	736146	a	Yes	b	Jote Bholanath	379
No	No	No	No	Yes	c	c	736146		Yes	Yes	Ksheti	380
No	No	No	No	a	c	c	736171	a	b	Yes	Uttar Rangapani Balasi	381
											Baldia Hati Balasi	382
No	No	No	No	a	c	c	736146	b	b	Yes	Tengnamari	383
No	No	No	No	a	c	c	736146	b	b	Yes	Agna	384
No	No	No	No	a	c	c	736146	b	b	Yes	Kharjaksheti	385
No	No	No	No	a	c	c	736146	b	b	Yes	Dwarlakshmipur	386
No	No	No	No	Yes	c	c	736146		Yes	Yes	Phulbari	387
No	No	No	No	Yes		c	736146	c	b	a	Balasundar	388
No	No	No	No	c	b	c	736146	b	c	b	Chhat Phulbari Daribas	389
No	No	No	No	c		c	736145		c	Yes	Singijani	390
No	No	No	No	b	b	c	736172	c	c	Yes	Phulbari Dewanbas	391

Communication and transport facilities (If amenities available code -Yes is given except for Village Pin Code ,If not available within the village , the distance range code viz; a for < 5 Kms, b for 5-10 Kms and c for 10+ kms of nearest place where facility is available is given).												Village connected to highways amenities available code -Yes , the distance range code viz 10+ kms of nearest place				
Serial Number	Name of Village	Internet cafes/ Common service centre (CSC)	Private courier facility	Bus service (Public & Private)	Railway stations	Auto/Modified Autos	Taxis and Vans	Tractors	Cycle-pulled rickshaws(Manual & Machine driven)	Carts driven by animals	Sea /River ferry service	Connected to national highway(NH)	Connected to state highway(SH)	Connected to major district road (MDR)	Connected to others district road	Pucca roads
2	1	58	59	60	61	62	63	64	65	66	67	68	69	70	71	72
351	Chhat Chhitkibari	a	a	a	c	c	Yes	b	Yes	c	b	b	a	a	a	a
352	Jhauguri	a	c	a	c	c	Yes	b	Yes	c	b	b	a	a	Yes	Yes
353	Kshenpara	a	c	a	c	c	Yes	a	Yes	c	b	b	b	a	a	b
354	Pheksabari	a	c	a	c	c	Yes	a	Yes	c	b	c	a	a	a	a
355	Ghughumari	a	c	a	c	c	Yes	b	Yes	c	b	c	a	a	a	b
356	Dumniguri	a	c	a	c	a	Yes	a	Yes	c	c	c	a	a	a	Yes
357	Runibari	b	b	b	c	c	a	b	Yes	c	c		Yes			Yes
358	Chhannamadar	c	b	b	c	c	a	b	Yes	c	b					a
359	Asmanirghat	b	b	b	c	b	a	b	Yes	c	b					a
360	Garkuta	a	c	a	c	a	Yes	b	Yes	c	c	c	a	c	c	a
361	Kanibilkankanguri	c	b	a	c	c	a	b	Yes	c	c					a
362	Kodalksheti	c	b	b	c	c	a	b	Yes	c	c					b
363	Khokobari	a	c	a	c	a	Yes	a	Yes	c	c	c	Yes	a	c	a
364	Chhat Dumniguri	a	c	a	c	a	Yes	a	Yes	c	c	c	Yes		c	a
365	Purbba Nilangibari	Yes	c	Yes	c	Yes	Yes	Yes	Yes	c	c	c				Yes
366	Chakiar Chhara	c	b	Yes	c	c	Yes	a	Yes	c	c	c			c	Yes
367	Chhitribari	b	b	Yes	c	c	Yes	a	Yes	c	c		Yes			Yes
368	Brahmottar Sonatali	a	c	a	c	a	Yes	a	Yes	c	c	c	a	a	c	a
369	Purbba Bhojaner Chhara	a	c	a	c	a	Yes	b	Yes	c	c	c	a	a	c	a
370	Bherbheri	a	b	a	c	b	a	a	Yes	c	c	c	Yes	a	a	b
371	Khalaigaon	b	c	a	c	c	Yes	b	Yes	c	c	c	a	a	a	a
372	Baraibari	b	b	Yes	c	c	Yes	b	Yes	Yes	c	c	Yes	Yes	Yes	Yes
373	Bhojaner Chhara	b	b	b	c	b	Yes	a	Yes	c	c	c	b	b	c	b
374	Bara Chakiarchhara	Yes	c	Yes	c	Yes	Yes	Yes	Yes	c	b	c			Yes	Yes
375	Kodaldhoa	b	c	b	c	b	Yes	a	Yes	c	c	c	b	b	c	b
376	Uttar Tengnamari	b	b	Yes	c	c	Yes	b	Yes	c	c	b				Yes
377	Uttar Ksheti	b	b	b	c	c	Yes	b	Yes	c	c	b			Yes	Yes
378	Uttar Kachakhawa	b	b	b	c	c	Yes	b	Yes	c	c	b			Yes	b
379	Jote Bholanath	c	b	b	c	c	Yes	a	Yes	c	c	b			a	a
380	Ksheti	a	b	Yes	c	c	Yes	b	Yes	c	c	b			Yes	Yes
381	Uttar Rangapani Balasi	b	b	a	c	c	Yes	b	Yes	c	b	b			Yes	a
382	Baldia Hati Balasi															
383	Tengnamari	a	b	a	c	c	Yes	b	a	c	c	c				a
384	Agna	a	b	Yes	c	c	Yes	a	Yes	c	c	c			Yes	Yes
385	Kharjaksheti	b	c	b	c	c	Yes	a	a	c	c	c			Yes	a
386	Dwarlakshmipur	b	a	b	c	c	Yes	a	Yes	c	c	c			Yes	Yes
387	Phulbari	Yes	b	Yes	c	c	Yes	a	Yes	c	b	b			Yes	Yes
388	Balasundar	c	a	b	c	Yes	Yes	Yes	a	b	c	b				a
389	Chhat Phulbari Daribas	c	a	b	c	c	Yes	a	Yes	c	c	c	c	b	a	b
390	Singijani	c	a	Yes	c	c	Yes	Yes	Yes	c	b	a			Yes	Yes
391	Phulbari Dewanbas	c	a	b	c	c	a	a	Yes	c	b					a

,village roads, banks & credit societies (If is given, If not available within the village ; a for < 5 Kms, b for 5-10 Kms and c for › where facility is available is given).			Availability of miscellaneous facilities (If amenities available code -Yes is given, If not available within the village , the distance range code viz; a for < 5 Kms, b for 5-10 Kms and c for 10+ kms of nearest place where facility is available is given).														
Kutchcha roads	Water bounded macadam(WBM) roads	Navigable waterway (river/canal)(NW)	Footpaths (FP)	Commercial & Co-operative Banks	ATM	Agricultural Credit Societies	Self-Help Group (SHG)	Public distribution system (PDS) shop	Mandis / Regular market	Weekly Haat	Agricultural marketing society	Integrated Child Development Scheme (Nutritional Centres)	Anganwadi Centre (Nutritional Centres)	Others (Nutritional Centres)	Name of Village	Serial Number
73	74	75	76	77	78	79	80	81	82	83	84	85	86	87	2	1
Yes			a	a	a	c	Yes	a	c	a	c	b	Yes	Yes	Chhat Chhitkibari	351
Yes			a	a	a	c	Yes	a	c	a	c	b	Yes	Yes	Jhauguri	352
a			a	a	a	c	Yes	a	c	a	c	c	Yes	Yes	Kshenpara	353
Yes			a	a	a	c	Yes	a	c	Yes	c	b	Yes	Yes	Pheksabari	354
Yes			a	a	a	c	Yes	a	c	a	c	b	a	Yes	Ghughumari	355
Yes			a	a	a	c	Yes	Yes	c	a	c	c	Yes	Yes	Dumniguri	356
Yes			Yes			c	Yes	Yes	c	b	Yes	b	Yes	Yes	Runibari	357
Yes			Yes			c	Yes	Yes	c	b	Yes	Yes	Yes	Yes	Chhannamadar	358
Yes			Yes			c	Yes	a	c	a	Yes	b	Yes	Yes	Asmanirghat	359
Yes			Yes	a	a	c	Yes	a	c	a	a	a	a	Yes	Garkuta	360
Yes			Yes			c	Yes	a	c	a	Yes	c	Yes	Yes	Kanibilkankanguri	361
Yes			Yes			c	Yes	Yes	b	a	Yes	c	Yes	Yes	Kodalksheti	362
Yes			Yes	a	a	c	Yes	a	c	a	a	a	Yes	Yes	Khokobari	363
Yes			Yes	a	a	c	Yes	a	c	a	a	a	a	Yes	Chhat Dumniguri	364
Yes			Yes	Yes	a	c	Yes	Yes	c	a	a	b	Yes	Yes	Purbba Nilangibari	365
Yes			a	Yes	a	c	Yes	Yes	Yes	Yes	Yes	Yes	Yes	Yes	Chakiar Chhara	366
Yes			Yes	Yes	Yes	c	Yes	Yes	c	a	a	a	Yes	Yes	Chhitribari	367
Yes			Yes	a	a	c	Yes	a	c	a	a	a	Yes	Yes	Brahmottar Sonatali	368
Yes			Yes	a	a	c	Yes	a	c	a	a	a	Yes	Yes	Purbba Bhojaner Chhara	369
Yes	Yes	Yes	a	a	b	c	Yes	a	c	a	b	a	Yes	Yes	Bherbheri	370
Yes		Yes	a	b	b	c	Yes	a	c	b	b	a	Yes	Yes	Khalaigaon	371
Yes	Yes	Yes	Yes	Yes	b	b	Yes	a	b	Yes	Yes	a	Yes	Yes	Baraibari	372
Yes			Yes	b	b	c	Yes	b	b	b	b	b	Yes	Yes	Bhojaner Chhara	373
Yes			Yes	Yes	a	c	Yes	a	Yes	Yes	Yes	a	Yes	Yes	Bara Chakiarchhara	374
Yes			Yes	b	b	c	Yes	b	c	b	b	b	Yes	Yes	Kodaldhoa	375
Yes			Yes	Yes	b	c	Yes	Yes	c	Yes	Yes	c	Yes	Yes	Uttar Tengnamari	376
a			Yes		c	c	Yes	a	c	a	Yes	c	Yes	Yes	Uttar Ksheti	377
Yes			Yes		c	c	Yes	a	c	a	Yes	c	Yes	Yes	Uttar Kachakhawa	378
Yes			Yes		c	c	Yes	a	b	a	Yes	c	Yes	Yes	Jote Bholanath	379
Yes			Yes		c	c	Yes	Yes	c	Yes	Yes	c	Yes	Yes	Ksheti	380
Yes			Yes		c	c	Yes	a	c	a	Yes	c	Yes	Yes	Uttar Rangapani Balasi	381
															Baldia Hati Balasi	382
Yes			Yes		c	c	Yes	a	c	a	Yes	c	a	Yes	Tengnamari	383
Yes			Yes		c	c	Yes	a	c	a	Yes	c	Yes	Yes	Agna	384
Yes			Yes		c	c	Yes	a	b	a	Yes	c	a	Yes	Kharjaksheti	385
Yes			Yes		c	c	Yes	a	c	a	c	c	Yes	Yes	Dwarlakshmipur	386
Yes			Yes		c	Yes	Yes	Yes	b	Yes	Yes	c	Yes	Yes	Phulbari	387
Yes			Yes	b	c	c	Yes	Yes	c	Yes	Yes	Yes	Yes	Yes	Balasundar	388
Yes			Yes	b	c	c	Yes	Yes	c	b	c	c	Yes	c	Chhat Phulbari Daribas	389
Yes			Yes	c	c	c	Yes	Yes	c	b	Yes	Yes	Yes	Yes	Singijani	390
Yes			a	c	c	c	Yes	Yes	c	b	Yes	c	Yes	Yes	Phulbari Dewanbas	391

Availability of miscellaneous facilities (If amenities available code -Yes is given, If not available within the village , the distance range code viz; a for < 5 Kms, b for 5-10 Kms and c for 10+ kms of nearest place where facility is available is given).												Availability of electricity (Yes/No)			
Serial Number	Name of Village	ASHA (Accredited Social Health Activist)	Community centre with/without TV	Sports Field,	Sports Club / Recreation Centre	Cinema / Video Hall	Public Library	Public Reading Room	Newspaper Supply	Assembly Polling station	Birth & Death Registration Office	Power Supply for Domestic Use (ED)	Power Supply for Agricultural Use (EAG)	Power Supply for Commercial Use (EC)	Power Supply for All Uses (EA)
1	2	88	89	90	91	92	93	94	95	96	97	98	99	100	101
351	Chhat Chhitkibari	Yes	Yes	c	Yes	a	a	a	Yes	Yes	a	Yes	Yes	No	No
352	Jhauguri	Yes	Yes	c	Yes	a	a	a	Yes	a	a	Yes	No	No	No
353	Kshenpara	Yes	Yes	c	Yes	a	a	a	Yes	a	a	Yes	No	No	No
354	Pheksabari	Yes	Yes	c	Yes	a	a	a	Yes	Yes	b	Yes	Yes	No	No
355	Ghughumari	Yes	Yes	c	Yes	a	b	b	a	Yes	b	Yes	Yes	No	No
356	Dumniguri	Yes	Yes	c	Yes	a	a	a	Yes	Yes	a	Yes	Yes	No	No
357	Runibari	Yes	Yes	Yes	Yes	Yes	Yes	Yes	Yes	Yes	a	Yes	No	No	No
358	Chhannamadar	Yes	Yes	Yes	Yes	Yes	Yes	Yes	Yes	Yes	Yes	Yes	No	No	No
359	Asmanirghat	Yes	Yes	Yes	Yes	Yes	Yes	Yes	Yes	Yes	a	Yes	No	No	No
360	Garkuta	Yes	a	a	Yes	a	a	a	Yes	Yes	Yes	Yes	No	No	No
361	Kanibilkankanguri	Yes	Yes	Yes	Yes	Yes	Yes	Yes	Yes	Yes	Yes	Yes	No	No	No
362	Kodalksheti	Yes	Yes	Yes	Yes	Yes	Yes	Yes	Yes	Yes	b	Yes	No	No	No
363	Khokobari	Yes	a	Yes	Yes	a	a	a	Yes	Yes	a	Yes	No	No	No
364	Chhat Dumniguri	Yes	a	a	Yes	a	a	a	Yes	a	a	Yes	No	No	No
365	Purbba Nilangibari	Yes	a	Yes	Yes	Yes	Yes	Yes	Yes	Yes	Yes	Yes	No	Yes	No
366	Chakiar Chhara	Yes	Yes	Yes	Yes	Yes	Yes	Yes	Yes	Yes	Yes	Yes	No	No	No
367	Chhitribari	Yes	Yes	Yes	Yes	a	a	a	Yes	Yes	a	Yes	No	Yes	No
368	Brahmottar Sonatali	Yes	a	a	a	a	a	a	a	Yes	a	Yes	No	No	No
369	Purbba Bhojaner Chhara	Yes	a	a	Yes	a	a	a	Yes	Yes	a	Yes	No	No	No
370	Bherbheri	Yes	Yes	Yes	Yes	b	b	b	Yes	Yes	b	Yes	No	No	No
371	Khalaigaon	Yes	Yes	Yes	Yes	Yes	Yes	Yes	a	Yes	b	Yes	No	No	No
372	Baraibari	Yes	b	b	Yes	b	b	b	Yes	Yes	b	Yes	No	Yes	No
373	Bhojaner Chhara	Yes	b	Yes	Yes	b	b	b	Yes	Yes	b	Yes	No	No	No
374	Bara Chakiarchhara	Yes	a	Yes	Yes	Yes	a	a	Yes	Yes	a	Yes	No	Yes	No
375	Kodaldhoa	Yes	b	Yes	Yes	b	b	b	Yes	Yes	b	Yes	No	No	No
376	Uttar Tengnamari	Yes	Yes	Yes	Yes	Yes	Yes	Yes	Yes	Yes	b	Yes	No	Yes	No
377	Uttar Ksheti	Yes	Yes	a	Yes	Yes	Yes	Yes	Yes	Yes	b	Yes	No	No	No
378	Uttar Kachakhawa	Yes	Yes	Yes	Yes	Yes	Yes	Yes	Yes	Yes	b	Yes	No	Yes	No
379	Jote Bholanath	Yes	Yes	Yes	Yes	Yes	a	Yes	Yes	Yes	a	Yes	No	No	No
380	Ksheti	Yes	Yes	Yes	Yes	Yes	Yes	Yes	Yes	Yes	a	Yes	No	Yes	No
381	Uttar Rangapani Balasi	Yes	Yes	Yes	Yes	Yes	Yes	Yes	Yes	Yes	b	Yes	No	No	No
382	Baldia Hati Balasi														
383	Tengnamari	Yes	Yes	a	Yes	Yes	Yes	Yes	Yes	Yes	a	Yes	No	No	No
384	Agna	Yes	Yes	a	Yes	Yes	Yes	Yes	Yes	Yes	a	Yes	No	Yes	No
385	Kharjaksheti	Yes	Yes	a	Yes	Yes	Yes	Yes	Yes	Yes	a	Yes	No	No	No
386	Dwarlakshmipur	Yes	Yes	a	Yes	Yes	Yes	Yes	Yes	Yes	a	Yes	No	Yes	No
387	Phulbari	Yes	Yes	Yes	Yes	Yes	Yes	Yes	Yes	Yes	Yes	Yes	No	Yes	No
388	Balasundar	Yes	Yes	Yes	Yes	c	c	c	c	Yes	Yes	Yes	No	No	No
389	Chhat Phulbari Daribas	c	c	c	Yes	c	b	c	Yes	c	b	Yes	No	No	No
390	Singijani	Yes	c	Yes	Yes	c	a	Yes	Yes	c	Yes	Yes	Yes	No	No
391	Phulbari Dewanbas	Yes	c	b	Yes	c	b	c	Yes	Yes	b	Yes	No	No	No

Nearest Town		Land Use							
		Area under different types of land use (in hectares rounded up to one decimal place)							
Name	Distance range code i.e. a for < 5 Kms, b for 5-10 Kms and c for 10+ kms .	Forests	Area under Non-agricultural Uses	Barren and Un-cultivable land	Permanent Pastures and Other Grazing Lands	Land Under Miscellaneous Tree Crops etc.	Culturable Waste Land	Name of Village	Serial Number
102	103	104	105	106	107	108	109	2	1
MATHABHANGA	c	1	12.8	0	0	0	7.7	Chhat Chhitkibari	351
MATHABHANGA	c	1	95.9	0	0	0	16.2	Jhauguri	352
MATHABHANGA	c	0	18.9	0	0	0	3	Kshenpara	353
MATHABHANGA	c	2	7.3	0	0	0	4	Pheksabari	354
MATHABHANGA	c	0.2	1	0	0	0	0.8	Ghughumari	355
MATHABHANGA	c	3	88.1	0	0	0	16	Dumniguri	356
MATHABHANGA	c	7	15	0	0	0	6	Runibari	357
MATHABHANGA	c	3	5.3	0	0	0	0	Chhannamadar	358
MATHABHANGA	c	1	2	0	0	0	0	Asmanirghat	359
MATHABHANGA	c	0	1.8	0	0	0	1.2	Garkuta	360
MATHABHANGA	c	2	8.1	0	0	0	0	Kanibilkankanguri	361
MATHABHANGA	c	4	8	0	0	0	15	Kodalksheti	362
NATHABHANGA	c	0	48.5	0	0	0	28	Khokobari	363
MATHABHANGA	c	0	2.4	0	0	0	1.1	Chhat Dumniguri	364
MATHABHANGA	c	0	43.2	0	0	0	30.1	Purbba Nilangibari	365
MATHABHANGA	c	0	72.3	0	0	0	40	Chakiar Chhara	366
MATHABHANGA	c	0	148.9	0	0	0	50	Chhitribari	367
MATHABHANGA	c	0	16.4	0	0	0	12	Brahmottar Sonatali	368
MATHABHANGA	c	0	5.3	0	0	0	6.1	Purbba Bhojaner Chhara	369
MATHABHANGA	b	0.5	52.2	0	0	0	0	Bherbheri	370
MATHABHANGA	b	0.5	117	0	0	0	10.1	Khalaigaon	371
MATHABHANGA	c	76.9	419.9	0	0	0	40.5	Baraibari	372
MATHABHANGA	b	12	122.5	0	0	0	80	Bhojaner Chhara	373
MATHABHANGA	c	0	50.6	0	0	0	28	Bara Chakiarchhara	374
MATHABHANGA	c	16	76.7	0	0	0	41.1	Kodaldhoa	375
MATHABHANGA	c	5	55.4	0	0	0	12.1	Uttar Tengnamari	376
MATHABHANGA	c	0	19.9	0	0	0	8.1	Uttar Ksheti	377
MATHABHANGA	c	2	1.1	0	0	0	4	Uttar Kachakhawa	378
MATHABHANGA	c	0	23.2	0	0	0	8.1	Jote Bholanath	379
MATHABHANGA	c	2	829.7	0	0	0	26.3	Ksheti	380
MATHABHANGA	c	0	53.6	0	0	0	4	Uttar Rangapani Balasi	381
		0	72	0	0	0	0	Baldia Hati Balasi	382
MATHABHANGA	c	0	212.9	0	0	0	8.1	Tengnamari	383
MATHABHANGA	c	1.5	29.4	0	0	0	8.1	Agna	384
MATHABHANGA	c	0	3.8	0	0	0	4	Kharjaksheti	385
MATHABHANGA	c	0	25.5	0	0	0	10.1	Dwarlakshmipur	386
MATHABHANGA	c	14.6	505.3	0	0	0	20.1	Phulbari	387
MATHABHANGA	c	0	0	0	0	0	0	Balasundar	388
MATHABANGA	c	0	0	0	0	0	0	Chhat Phulbari Daribas	389
MATHABANGA	c	0	0	0	0	0	0	Singijani	390
MATHABANGA	c	0	0	0	0	0	0	Phulbari Dewanbas	391

Land Use											
Area under different types of land use (in hectares rounded up to one decimal place)							Area irrigated by source (in hectare).				
Serial Number	Name of Village	Fallow lands other than current fallows	Current Fallows	Net Area Sown	Total Irrigated Land Area	Total Un-irrigated Land Area	Canals (C)	Wells/Tube-wells(W/TW)	Tanks/Lakes(T/L)	Water Falls(WF)	Others(O)
1	2	110	111	112	113	114	115	116	117	118	119
351	Chhat Chhitkibari	0	0	116.3	16.3	100	0	16.3	0	0	0
352	Jhauguri	0	0	120.6	12.1	108.4	0	12.1	0	0	0
353	Kshenpara	0	0	64.9	14	50.8	0	14	0	0	0
354	Pheksabari	0	0	75	12	63	0	12	0	0	0
355	Ghughumari	0	0	10.1	3	7.1	0	3	0	0	0
356	Dumniguri	0	0	319.7	22.1	297.6	0	22.1	0	0	0
357	Runibari	0	0	263.9	37.1	226.8	0	35	2.1	0	0
358	Chhannamadar	0	0	139.1	26	113.1	0	26	0	0	0
359	Asmanirghat	0	0	14.6	3	11.6	0	3	0	0	0
360	Garkuta	0	0	6.9	0	6.9	0	0	0	0	0
361	Kanibilkankanguri	0	0	58.5	11.1	47.4	0	10	1.1	0	0
362	Kodalksheti	0	0	374.7	45	329.7	10	35	0	0	0
363	Khokobari	0	0	104	12	92	0	0	0	0	12
364	Chhat Dumniguri	0	0	8.1	0	8.1	0	0	0	0	0
365	Purbba Nilangibari	0	0	208	8	200	0	8	0	0	0
366	Chakiar Chhara	0	0	120	4	116	0	4	0	0	0
367	Chhitribari	0	0	244	20	224	0	20	0	0	0
368	Brahmottar Sonatali	0	0	55.5	0	55.5	0	0	0	0	0
369	Purbba Bhojaner Chhara	0	0	35.7	4	31.7	0	4	0	0	0
370	Bherbheri	0	0	80.7	10	70.7	10	0	0	0	0
371	Khalaigaon	0	0	70.8	10	60.8	10	0	0	0	0
372	Baraibari	0	0	80.9	28.1	52.8	0	28.1	0	0	0
373	Bhojaner Chhara	0	0	318	10	308	0	10	0	0	0
374	Bara Chakiarchhara	0	0	234.8	78	156.8	0	0	0	0	78
375	Kodaldhoa	0	0	245.7	10.2	235.5	0	10.2	0	0	0
376	Uttar Tengnamari	0	0	129.5	8.1	121.4	0	8.1	0	0	0
377	Uttar Ksheti	0	0	32.4	0	32.4	0	0	0	0	0
378	Uttar Kachakhawa	0	0	26.3	2	24.3	0	2	0	0	0
379	Jote Bholanath	0	0	60.7	0	60.7	0	0	0	0	0
380	Ksheti	0	0	257	14.2	242.8	0	14.2	0	0	0
381	Uttar Rangapani Balasi	0	0	36.4	0	36.4	0	0	0	0	0
382	Baldia Hati Balasi	0	0	2.8	0	2.8	0	0	0	0	0
383	Tengnamari	0	0	24.3	4	20.2	0	4	0	0	0
384	Agna	0	0	60.7	8	52.7	0	8	0	0	0
385	Kharjaksheti	0	0	28.4	4	24.3	0	4	0	0	0
386	Dwarlakshmipur	0	0	50.6	0	50.6	0	0	0	0	0
387	Phulbari	0	0	1011.9	100.2	911.7	0	100.2	0	0	0
388	Balasundar	0	0	420.6	0	420.6	0	0	0	0	0
389	Chhat Phulbari Daribas	0	0	141.9	0	141.9	0	0	0	0	0
390	Singijani	0	0	699.3	0	699.3	0	0	0	0	0
391	Phulbari Dewanbas	0	0	173	0	173	0	0	0	0	0

Name of three most important commodities manufactured			Name of Village	Serial Number
First	Second	Third		
120	121	122	2	1

Chhat Chhitkibari	351
Jhauguri	352
Kshenpara	353
Pheksabari	354
Ghughumari	355
Dumniguri	356
Runibari	357
Chhannamadar	358
Asmanirghat	359
Garkuta	360
Kanibilkankanguri	361
Kodalksheti	362
Khokobari	363
Chhat Dumniguri	364
Purbba Nilangibari	365
Chakiar Chhara	366
Chhitribari	367
Brahmottar Sonatali	368
Purbba Bhojaner Chhara	369
Bherbheri	370
Khalaigaon	371
Baraibari	372
Bhojaner Chhara	373
Bara Chakiarchhara	374
Kodaldhoa	375
Uttar Tengnamari	376
Uttar Ksheti	377
Uttar Kachakhawa	378
Jote Bholanath	379
Ksheti	380
Uttar Rangapani Balasi	381
Baldia Hati Balasi	382
Tengnamari	383
Agna	384
Kharjaksheti	385
Dwarlakshmipur	386
Phulbari	387
Balasundar	388
Chhat Phulbari Daribas	389
Singijani	390
Phulbari Dewanbas	391

Serial Number	Name of Village	Location code no.	Total area of the village (in hectares rounded up to one decimal place)	Total population (2011 census)	Number of households (2011 census)	Number of educational amenities availab village, the distance range code viz; a for for 10+ kms of nearest place where fa							
						Pre-Primary school (PP)	Primary school (P)	Middle school (M)	Secondary School (S)	Senior Secondary school (SS)	Degree college of arts science & commerce (ASC)	Engineering college(EC)	Medical college (MC)
1	2	3	4	5	6	7	8	9	10	11	12	13	14
392	Phulbari Daribas	308016	358.4	466	99	1	1	c	c	b	c		
393	Mukul Danga	308017	638.5	3951	852	3	3			a	c	c	
394	Dewanbas	308018	105.7	1059	247	1	1	a	c	a	c	c	
395	Bara Saulmari	308019	971	9558	2186	8	8	8	c	b	c	c	
396	Ramthenga	308020	720.3	6269	1394	4	4	1	1		b	c	c
397	Lotapota	308021	755.1	6587	1559	5	5	2	2	a	c	c	c
398	Bailpari	308022	306.4	2380	572	2	2	a	a	a	c	c	c
399	Lafabari	308023	1505.3	2857	626	3	3	a	a	a	c		
400	Sauderbas	308024	311.3	2195	459	2	2	b	b	b	c		
401	Nabinerdola	308025	220.2	1879	433	2	2	a	a	a	c	c	c
402	Dwarikamari	308026	539.5	4894	1139	3	3	a	a	a	c	c	
403	Kusaribari	308027	247.6	2209	515	3	2	1	1	1	c	c	c
404	Chhat Dwarikamari	308028	114	785	182	1	1	a	a	a	c	c	c
405	Dauaguri	308029	696.2	5732	1227	3	3	a	a	a	c	c	c
406	Rangamati	308030	999	4821	1046	4	4	a	a	a	c	c	c
407	Angarkata Khaterbari	308031	205.4	1636	358	1	1	a	a	a	c	c	c
408	Angarkata Paradubi	308032	1299.7	9475	2177	7	6	2	1	1	c	c	c
409	Ruidanga Pratham Khanda	308033	1180.8	6161	1393	6	6	1	a	a	c	c	c
410	Atpukhari	308034	283.3	2257	514	5	4	1	1	1	c	c	c
411	Chhota Simulguri	308035	395.2	4485	1046	3	3	1	1	a	c		
412	Bara Simulguri	308036	1058.5	11466	2599	13	12	3	1	1	c	c	
413	Purbba Putimari	308037	652.2	2533	538	3	3	1	1	b	c		
414	Bhelakopa	308038	157.5	195	49	1	1	a	a	a	c	c	
415	Khopa Dhuli	308039	105.7	593	133	1	1	a	b	b	c	c	
416	Baghmara Sukhan Dighi	308040	200.7	2215	523	2	2	a	a	a	c		
417	Unish Basa	308041	389.6	8818	1963	8	7	1	1	a	c		
418	Patakamari	308042	299.5	2377	550	1	1	2	1	1	c	c	
419	Chheramari	308043	320.4	3416	736	3	2				c		
420	Panikhawa	308044	247.9	2527	550	2	2	a	a	a	c		
421	Ruidanga Dwitia Khanda	308045	112.7	570	133	1	1	a	a	b	c		
422	Sutarpara	308046	221.7	1884	428	2	2	1	a	a	c		
423	Dharimara	308047	175.3	1077	218	1	1	a	a	a	c		
424	Dhalaguri	308048	377.6	2469	547	4	4	4	a	a	c	c	
425	Shalmara Dwitia Khanda	308049	384.4	429	98	1	1	1	a	a	c	c	a
426	Singimari	308050	115.2	646	159	b	a	a	a	a	c	c	
427	Shalmara Pratham Khanda	308051	190.1	1201	290	2	2		a	a	c	c	
428	Pharabari	308052	200.7	113	26	a	a	a	a	a	c		
429	Kharikabari	308053	266.8	1522	373	2	2	1	a	a	c		
430	Sildanga	308054	395.2	2190	524	3	2	1	a	a	c		
431	Gaybari	308055	193.7	1711	391	1	1	a	a	a	c		
432	Bhanur Kuthi	308056	147.9	1013	235	1	1	b	b	b	c	c	c
433	Dolanger Kuthi	308057	169.9	909	212	1	1	a	a	a	c	c	c
434	Bamanikura	308058	32.1	228	57	1	1	b	b	b	c		

- Village Directory

(As in 2009)

le. (If not available within the < 5 Kms, b for 5-10 Kms and c cility is available is given).						Number of Medical Amenities available. (If not available within the village , the distance range code viz; a for < 5 Kms, b for 5-10 Kms and c for 10+ kms of nearest place where facility is available is given).											Name of Village	Serial Number
Management institute (MI)	Polytechnic (Pt)	Vocational training school /ITI	Non-formal training centre (NFTC)	Special school for disabled (SSD)	Others (specify)	Community health centre (CHC)	Primary health centre (PHC)	Primary health sub centre (PHS)	Maternity and child welfare centre (MCW)	T.B. clinic (TBC)	Hospital-allopathic (HA)	Hospital-alternative medicine (HO)	Dispensary (D)	Veterinary hospital (VH)	Mobile health clinic (MHC)	Family welfare centre (FWC)		
15	16	17	18	19	20	21	22	23	24	25	26	27	28	29	30	31	2	1
	c	c	c	c		a	a	c	c	c	c	a	c	c		c	Phulbari Daribas	392
	c	b				c	c	c	c		c		c	c			Mukul Danga	393
	c	a					c	a	c								Dewanbas	394
	c	b				c	b	c	c		c	c	2				Bara Saulmari	395
c	c	c	c			c	b	1	b	b	b	b	b	b		c	Ramthenga	396
c	c	a		c		c	b	1		c	c		c	a		c	Lotapota	397
	c	a		c		c	b	a		c	c		c	a		c	Bailpari	398
	c	b		c		c	b	b		c	c		c	b		c	Lafabari	399
	c	b		c		c	b	b		c	c		c	b		c	Sauderbas	400
	c	a		c		c	b	a		c	c		c	a		c	Nabinerdola	401
	c	a		c		c	b	1		c	c		c	a		c	Dwarikamari	402
c	c	1		c		c	b	1		c	c		b	1		c	Kusaribari	403
c	c	a	c	c		b	b	b	b	b	b	b	a	b	b	b	Chhat Dwarikamari	404
c	c	a	c	c		c	a	1	b	a	b	b	b			c	Dauaguri	405
c	c	a	c	c		a	b	b	b	b	b	b	b	b	b	b	Rangamati	406
c	c	a		c	a	c	a	a		c	c					c	Angarkata Khaterbari	407
c	c	1		c	3	c	1	1		c	c					c	Angarkata Paradubi	408
c	c	a	c			c	a	1	c	c	c	c	c	c	c	c	Ruidanga Pratham Khanda	409
c	c	1	c	c			a	1	b	b	a	b	b	b		c	Atpukhari	410
	c	a		c		c	1	1	1	c	c	c		a	c	c	Chhota Simulguri	411
	c	1		c		c		2	2	c	c	c		1		c	Bara Simulguri	412
	c	b		c		c	c	1		c	c		c	b		c	Purbba Putimari	413
	c	a		c		c	a	a	a	c	c	c		a		c	Bhelakopa	414
	c	b		c		c	b	a	a	c	c	c	c	b	c	c	Khopa Dhuli	415
	c	a		c		c	a	a	a	c	c	c		a		c	Baghmara Sukhan Dighi	416
	c	a		c		c	a	1		c	c	c	c	a		c	Unish Basa	417
		c		c		c	b	b	c	c	c	c	c			c	Patakamari	418
	c			c		a	b	1	c	c	c	c	b		c		Chheramari	419
	c	a		c		c	b	a		c	c	c	c	b		c	Panikhawa	420
	c	a		c		c	b	a		c	c	c	c	b		c	Ruidanga Dwitia Khanda	421
	c			c		c	b	1		c	c	c	c	b		c	Sutarpara	422
	c	b		c		c	b	a		c	c	c	c	b		c	Dharimara	423
						c	b	a		c	c	c	c	b		c	Dhalaguri	424
	c	c		b		c	b	a		c	c	c	c	b		c	Shalmara Dwitia Khanda	425
	c	c		b		c	b	a		c	c	c	c	b		c	Singimari	426
		c				c	b	a		c	c	c	c	b		c	Shalmara Pratham Khanda	427
	c	c		c		c	b	a		c	c	c	c	b		c	Pharabari	428
		c	a		c	c	b	a		c	c	c	c	c		c	Kharikabari	429
	c	a		c		c	b	1	c	c	c	c	c	c		c	Sildanga	430
	c	a		c		c	b	a		c	c	c	c	b		c	Gaybari	431
c	c	b		c	b	c	a	a		c	c					c	Bhanur Kuthi	432
c	c	a		c	a	c	a	a		c	c	c	a			c	Dolanger Kuthi	433
	c	b		c		c	b	a		c	c	c	c	b		c	Bamanikura	434

Serial Number	Name of Village	Number of Non-Government Medical Amenities available.							Availability of drinking water - Yes / No							
		Charitable non Govt. hospital/Nursing home.	Medical practitioner with MBBS Degree	Medical practitioner with other degree	Medical practitioner with no degree	Traditional practitioner and faith healer .	Medicine Shop	Others	Tap water (Treated/Untreated)	Well water (Covered / Uncovered well)	Hand Pump	Tube wells / Bore well	Spring	River / Canal	Tank / Pond / Lake	Others
1	2	32	33	34	35	36	37	38	39	40	41	42	43	44	45	46
392	Phulbari Daribas	0	0	0	0	0	1	0	No	No	No	Yes	No	Yes	No	No
393	Mukul Danga	0	0	0	0	0	0	0	No	No	No	Yes	No	No	No	No
394	Dewanbas	2	0	0	0	0	20	0	No	No	No	Yes	No	No	No	No
395	Bara Saulmari	0	1	0	0	0	6	0	Yes	No	Yes	Yes	No	Yes	Yes	No
396	Ramthenga	0	0	3	3	0	2	0	No	No	Yes	No	No	Yes	Yes	No
397	Lotapota	0	0	0	0	0	0	0	No	No	Yes	Yes	No	No	No	No
398	Bailpari	0	0	0	0	0	0	0	No	No	Yes	Yes	No	No	No	No
399	Lafabari	0	0	0	0	0	0	0	No	No	Yes	Yes	No	No	No	No
400	Sauderbas	0	0	0	0	0	0	0	No	No	Yes	Yes	No	No	No	No
401	Nabinerdola	0	0	0	0	0	0	0	Yes	No	Yes	Yes	No	No	No	No
402	Dwarikamari	0	0	0	0	0	0	0	Yes	No	Yes	Yes	No	No	No	No
403	Kusaribari	0	0	0	3	0	3	0	No	No	Yes	Yes	No	No	No	No
404	Chhat Dwarikamari	0	0	0	0	1	0	0	No	No	Yes	No	No	No	Yes	No
405	Dauaguri	0	0	2	2	0	2	0	No	No	Yes	No	No	Yes	No	Yes
406	Rangamati	0	0	0	0	0	0	0	No	No	Yes	No	No	Yes	Yes	No
407	Angarkata Khaterbari	0	0	0	0	0	0	0	No	No	Yes	Yes	No	Yes	No	No
408	Angarkata Paradubi	0	0	0	0	0	0	0	No	No	Yes	Yes	No	Yes	No	No
409	Ruidanga Pratham Khanda	0	0	0	0	1	0	0	No	No	Yes	No	No	Yes	Yes	No
410	Atpukhari	0	0	0	6	0	6	0	No	No	Yes	No	No	No	Yes	No
411	Chhota Simulguri	0	0	0	0	0	7	0	Yes	No	Yes	Yes	No	No	No	No
412	Bara Simulguri	0	0	0	0	0	15	0	Yes	No	Yes	Yes	No	No	No	No
413	Purbba Putimari	0	0	0	0	0	0	0	No	No	Yes	Yes	No	No	No	No
414	Bhelakopa	0	0	0	0	0	0	0	No	No	Yes	Yes	No	No	No	No
415	Khopa Dhuli	0	0	0	0	0	0	0	No	No	Yes	Yes	No	No	No	No
416	Baghmara Sukhan Dighi	0	0	0	0	0	0	0	No	No	Yes	Yes	No	No	No	No
417	Unish Basa	0	0	0	0	0	0	0	No	No	Yes	Yes	No	No	No	No
418	Patakamari	0	0	0	0	0	0	0	No	No	Yes	Yes	No	No	No	No
419	Chheramari	0	0	0	0	0	0	0	No	No	Yes	Yes	No	No	No	No
420	Panikhawa	0	0	0	0	0	0	0	No	No	Yes	Yes	No	No	No	No
421	Ruidanga Dwitia Khanda	0	0	0	0	0	0	0	No	No	Yes	Yes	No	No	No	No
422	Sutarpara	0	0	0	0	0	0	0	No	No	Yes	Yes	No	No	No	No
423	Dharimara	0	0	0	0	0	0	0	No	No	Yes	Yes	No	No	No	No
424	Dhalaguri	0	0	0	0	0	0	0	No	No	Yes	Yes	No	No	No	No
425	Shalmara Dwitia Khanda	0	0	0	0	0	0	0	No	No	Yes	Yes	No	No	No	No
426	Singimari	0	0	0	0	0	0	0	No	No	Yes	Yes	No	No	No	No
427	Shalmara Pratham Khanda	0	0	0	0	0	0	0	No	No	Yes	Yes	No	No	No	No
428	Pharabari	0	0	0	0	0	0	0	No	No	Yes	Yes	No	No	No	No
429	Kharikabari	0	0	0	0	0	0	0	No	No	Yes	Yes	No	No	No	No
430	Sildanga	0	0	0	0	0	0	0	No	No	Yes	Yes	No	No	No	No
431	Gaybari	0	0	0	0	0	0	0	No	No	Yes	Yes	No	No	No	No
432	Bhanur Kuthi	0	0	0	0	0	0	0	No	No	Yes	Yes	No	No	No	No
433	Dolanger Kuthi	0	0	0	0	0	0	0	No	No	Yes	Yes	No	Yes	No	No
434	Bamanikura	0	0	0	0	0	0	0	No	No	Yes	Yes	No	No	No	No

Availability of toilet & others Yes / No				Communication and transport facilities (If amenities available code -Yes is given except for Village Pin Code ,If not available within the village , the distance range code viz; a for < 5 Kms, b for 5-10 Kms and c for 10+ kms of nearest place where facility is available is given).								
Community toilet including bath.	Community toilet excluding bath.	Rural sanitary mart or sanitary hardware outlet available near the village.	Community bio- gas or recycle of waste for productive use.	Post office(PO)	Sub post office (SPO)	Post & Telegraph office (P&TO)	Village Pin Code	Telephones (Land lines)	Public call office (PCO)	Mobile phone coverage	Name of Village	Serial Number
47	48	49	50	51	52	53	54	55	56	57	2	1
No	No	No	No	b		c	736146	a	c	b	Phulbari Daribas	392
No	No	No	No	a	b	c	736146	c	c	Yes	Mukul Danga	393
No	No	No	No	a		c	736146	a	b	Yes	Dewanbas	394
No	No	No	No	Yes		c	736146	Yes	Yes	Yes	Bara Saulmari	395
No	Yes	Yes	No	Yes	b	c	736146	Yes	Yes	Yes	Ramthenga	396
No	Yes	No	No	Yes	b	c	736146	Yes	a	Yes	Lotapota	397
No	Yes	No	No	a	b	c	736146	Yes	a	Yes	Bailpari	398
No	No	Yes	No	b	c	c	736146	Yes	b	Yes	Lafabari	399
No	Yes	No	No	b	b	c	736157	Yes	b	Yes	Sauderbas	400
No	Yes	No	No	a	c	c	736146	Yes	a	Yes	Nabinerdola	401
No	Yes	No	No	a	b	c	736146	Yes	a	Yes	Dwarikamari	402
No	Yes	No	No	Yes	b	c	736146	Yes	Yes	Yes	Kusaribari	403
No	No	Yes	No	a	b	b	736146	a	a	Yes	Chhat Dwarikamari	404
No	No	No	No	a	a	c	736146		Yes	b	Dauaguri	405
No	No	Yes	No	a	b	b	736171	a	a	Yes	Rangamati	406
No	No	Yes	No	a	c	c	736146	a	a	Yes	Angarkata Khaterbari	407
No	Yes	Yes	No	Yes	b	c	736157	Yes	Yes	Yes	Angarkata Paradubi	408
No	No	Yes	No	a	b	c	736146	a	a	Yes	Ruidanga Pratham Khanda	409
No	Yes	Yes	No	Yes	b	b	736146	b	Yes	Yes	Atpukhari	410
No	No	No	No	a	a	c	736146	Yes	Yes	Yes	Chhota Simulguri	411
Yes	No	No	No	Yes	Yes	c	736171	Yes	Yes	Yes	Bara Simulguri	412
No	Yes	No	No	b	c	c	736157	Yes	Yes	Yes	Purbba Putimari	413
No	No	No	No	a	a	c	736146	a	a	Yes	Bhelakopa	414
No	No	No	No	b	b	c	736171	b	b	Yes	Khopa Dhuli	415
No	No	No	No	a	a	c	736146	a	Yes	Yes	Baghmara Sukhan Dighi	416
No	No	No	No	Yes	a	c	736171	Yes	Yes	Yes	Unish Basa	417
Yes	No	No	No	Yes	a	c	736171	Yes	Yes	Yes	Patakamari	418
Yes	No	No	No	a	b	c	736146	Yes	Yes	Yes	Chheramari	419
No	No	No	No	a	b	c	736146	b	b	Yes	Panikhawa	420
No	No	No	No	a	b	c	736146	b	a	Yes	Ruidanga Dwitia Khanda	421
No	No	No	No	Yes	b	c	736171	Yes	a	Yes	Sutarpara	422
No	No	No	No	a	b	c	736146	Yes	a	Yes	Dharimara	423
No	No	No	No	a	b	c	736146	Yes	a	Yes	Dhalaguri	424
No	No	No	No	a	b	c	736172	Yes	a	Yes	Shalmara Dwitia Khanda	425
No	No	No	No	a	b	c	736146	Yes	a	Yes	Singimari	426
No	No	No	No	a	b	c	736146	Yes	a	Yes	Shalmara Pratham Khanda	427
No	No	No	No	a	b	b	736146	a	a	Yes	Pharabari	428
No	No	No	No	a	b	c	736146	b	a	Yes	Kharikabari	429
No	No	No	No	Yes	b	c	736157	Yes	Yes	Yes	Sildanga	430
No	No	No	No	a	b	c	736146	b	a	b	Gaybari	431
No	No	No	No	c	c	c	736146	a	a	Yes	Bhanur Kuthi	432
No	No	No	No	a	c	c	736146	a	a	Yes	Dolanger Kuthi	433
No	No	No	No	a	b	c	736146	a	a	Yes	Bamanikura	434

Communication and transport facilities (If amenities available code -Yes is given except for Village Pin Code ,If not available within the village , the distance range code viz; a for < 5 Kms, b for 5-10 Kms and c for 10+ kms of nearest place where facility is available is given).												Village connected to highways amenities available code -Yes , the distance range code viz 10+ kms of nearest place				
Serial Number	Name of Village	Internet cafes/ Common service centre (CSC)	Private courier facility	Bus service (Public & Private)	Railway stations	Auto/Modified Autos	Taxis and Vans	Tractors	Cycle-pulled rickshaws(Manual & Machine driven)	Carts driven by animals	Sea /River ferry service	Connected to national highway(NH)	Connected to state highway(SH)	Connected to major district road (MDR)	Connected to others district road	Pucca roads
2	1	58	59	60	61	62	63	64	65	66	67	68	69	70	71	72
392	Phulbari Daribas	c	a	b	c	c	a	b	Yes	c	b	c	b			b
393	Mukul Danga	c	a	b	c	b	Yes	b	Yes	c	b					a
394	Dewanbas	c	a	b	c	c	Yes	a	Yes	c	b	b				b
395	Bara Saulmari	c	a	Yes	c	c	Yes	Yes	Yes	c	Yes			Yes		Yes
396	Ramthenga	b	a	Yes	c	c	Yes	Yes	Yes	c	b			Yes	Yes	a
397	Lotapota	a	a	Yes	Yes	c	a	Yes	Yes	Yes	b				Yes	a
398	Bailpari	a	a	a	b	c	a	Yes	a	Yes	a	a	a		Yes	a
399	Lafabari	b	a	b	b	c	b	Yes	b	Yes	Yes	b	b		Yes	b
400	Sauderbas	b	a	b	b	c	b	Yes	b	Yes	Yes	b	b	a	a	a
401	Nabinerdola	a	a	a	c	c	a	Yes	Yes	Yes	a	a	a		Yes	a
402	Dwarikamari	a	a	a	c	c	a	Yes	Yes	Yes	a	a	a		Yes	a
403	Kusaribari	Yes	a	Yes	b	c	Yes	Yes	Yes	a	a				Yes	Yes
404	Chhat Dwarikamari	b	a	b	c	c	b	a	Yes	b	a	a	a	b	b	b
405	Dauaguri	c	Yes	a	c	c	Yes	Yes	Yes	c	b				Yes	b
406	Rangamati	b	a	b	c	c	Yes	a	Yes	c	Yes	a	a	Yes		b
407	Angarkata Khaterbari	a	a	a	c	c	Yes	a	Yes	c	Yes	c	a		Yes	b
408	Angarkata Paradubi	Yes	a	Yes	c	c	Yes	Yes	Yes	Yes	a	c		Yes	Yes	Yes
409	Ruidanga Pratham Khanda	a	a	Yes	c	c	Yes	a	Yes	a	Yes			Yes	Yes	b
410	Atpukhari	b	a	Yes	c	a	Yes	a	Yes	a	a	a			Yes	a
411	Chhota Simulguri	a	a	Yes	c	Yes	Yes	b	Yes	Yes	b				Yes	Yes
412	Bara Simulguri	Yes	a	Yes	Yes	Yes	Yes	a	Yes	Yes	a				Yes	Yes
413	Purbba Putimari	b	a	b	b	c	b	Yes	Yes	Yes	Yes	b	b		Yes	b
414	Bhelakopa	a	a	a	a	a	Yes	a	a	Yes	a	a	a	a	a	a
415	Khopa Dhuli	b	a	b	b	b	Yes	a	b	Yes	a	a	a	a	a	a
416	Baghmara Sukhan Dighi	a	a	a	a	a	Yes	a	a	a	a		a		a	Yes
417	Unish Basa	a	a	Yes	Yes	Yes	Yes	b	Yes	c	b		c		Yes	Yes
418	Patakamari	a	a	Yes	a	Yes	Yes	b	Yes	c	b	a	c	c	Yes	Yes
419	Chheramari	b	a	a	b	Yes	Yes	b	Yes	a	c	a	c	c	a	a
420	Panikhawa	b	a	a	b	c	Yes	b	Yes	a	b	a	c	a	a	a
421	Ruidanga Dwitia Khanda	b	a	a	b	c	Yes	b	Yes	c	c	b	c	b	a	a
422	Sutarpara	b	a	Yes	b	c	Yes	b	Yes	c	c	a	c	b	Yes	Yes
423	Dharimara	b	a	Yes	b	c	Yes	b	Yes	Yes	c	b	b	b	a	Yes
424	Dhalaguri	a	a	b	b	c	Yes	b	Yes	c	b	b	b	a	Yes	Yes
425	Shalmara Dwitia Khanda	a	a	a	b	c	Yes	b	Yes	c	b	b	b	b	a	b
426	Singimari	a	a	a	c	c	Yes	b	Yes	c	a	b	b	Yes	Yes	Yes
427	Shalmara Pratham Khanda	b	a	a	c	c	Yes	a	Yes	c	c	b	b	Yes	Yes	Yes
428	Pharabari	b	a	b	b	c	Yes	a	Yes	c	b	b	b	a	a	b
429	Kharikabari	b	a	a	b	a	Yes	Yes	b	c	b	b	a	Yes	Yes	a
430	Sildanga	b	a	Yes	b	Yes	Yes	a	Yes	c	c	b	b	Yes	Yes	Yes
431	Gaybari	c	a	b	Yes	Yes	Yes	Yes	a	c	c	b	b	b	Yes	Yes
432	Bhanur Kuthi	a	a	a	c	c	a	a	Yes	c	a	c	a		Yes	a
433	Dolanger Kuthi	a	a	a	c	c	a	a	Yes	Yes	c	c	a	Yes	a	a
434	Bamanikura	b	a	Yes	b	c	Yes	b	Yes	c	c	b	b	Yes	a	Yes

,village roads, banks & credit societies (If is given, If not available within the village ; a for < 5 Kms, b for 5-10 Kms and c for · where facility is available is given).							Availability of miscellaneous facilities (If amenities available code -Yes is given, If not available within the village , the distance range code viz; a for < 5 Kms, b for 5-10 Kms and c for 10+ kms of nearest place where facility is available is given).										
Kutchcha roads	Water bounded macadam(WBM) roads	Navigable waterway (river/canal)(NW)	Footpaths (FP)	Commercial & Co-operative Banks	ATM	Agricultural Credit Societies	Self-Help Group (SHG)	Public distribution system (PDS) shop	Mandis / Regular market	Weekly Haat	Agricultural marketing society	Integrated Child Development Scheme (Nutritional Centres)	Anganwadi Centre (Nutritional Centres)	Others (Nutritional Centres)	Name of Village	Serial Number
73	74	75	76	77	78	79	80	81	82	83	84	85	86	87	2	1
a			Yes	c	c	c	Yes	Yes	c	a	Yes	a	Yes	Yes	Phulbari Daribas	392
Yes			Yes	c	c	c	Yes	Yes	c	a	Yes	c	Yes	Yes	Mukul Danga	393
Yes			Yes	b	c	c	Yes	Yes	c	Yes	Yes	Yes	Yes	Yes	Dewanbas	394
Yes			Yes	Yes	a	c	Yes	Yes	c	Yes	Yes	c	Yes	Yes	Bara Saulmari	395
Yes		Yes	Yes	a	b	Yes	Yes	Yes	Yes	Yes	c	c	Yes	Yes	Ramthenga	396
Yes			Yes	a	b	c	Yes	Yes	c	Yes	c	c	Yes	Yes	Lotapota	397
Yes			Yes	a	c	c	Yes	Yes	c	b	c	c	Yes	Yes	Bailpari	398
Yes			Yes	b	c	c	Yes	Yes	c	Yes	Yes	c	Yes	Yes	Lafabari	399
Yes			Yes	b	c	c	Yes	Yes	c	Yes	Yes	c	Yes	Yes	Sauderbas	400
Yes			Yes	a	c	c	Yes	a	c	Yes	c	c	Yes	Yes	Nabinerdola	401
Yes			Yes	a	c	c	Yes	Yes	c	Yes	Yes	c	Yes	Yes	Dwarikamari	402
Yes			Yes	Yes	c	c	Yes	Yes	c	a	c	c	Yes	Yes	Kusaribari	403
Yes	b	b	Yes	a	b	c	Yes	b	c	a	b	c	Yes	Yes	Chhat Dwarikamari	404
Yes			Yes	a	b	c	Yes	a	c	a	c	c	Yes	Yes	Dauaguri	405
Yes			Yes			c	Yes	Yes	c	a	c	c	Yes	Yes	Rangamati	406
Yes	Yes	Yes	Yes	b	c	c	Yes	Yes	c	a	c	b	Yes	Yes	Angarkata Khaterbari	407
Yes			Yes	b	c	c	Yes	Yes	Yes	Yes	c	b	Yes	Yes	Angarkata Paradubi	408
Yes			Yes	a	b	c	Yes	Yes	c	a	a	c	Yes	Yes	Ruidanga Pratham Khanda	409
Yes	a	a	Yes	Yes	b	c	Yes	Yes	c	Yes	c	Yes	Yes	Yes	Atpukhari	410
Yes	Yes	a	Yes	Yes	c	c	Yes	Yes	c	a	c	c	Yes	Yes	Chhota Simulguri	411
Yes	Yes	b	Yes		c	c	Yes	Yes	c	a	c	c	Yes	Yes	Bara Simulguri	412
Yes			Yes	b	c	c	Yes	Yes	c	Yes	c	c	Yes	Yes	Purbba Putimari	413
Yes		a	Yes	a	c	c	Yes	a	c	a	c	c	a	Yes	Bhelakopa	414
Yes	b	a	Yes	b	c	c	Yes	b	c	b	c	c	Yes	Yes	Khopa Dhuli	415
Yes		a	Yes	a	c	c	Yes	a	Yes	Yes	c	c	Yes	Yes	Baghmara Sukhan Dighi	416
Yes			Yes	a	c	c	Yes	Yes	Yes	Yes	c	c	Yes	Yes	Unish Basa	417
Yes			Yes	Yes	c	c	Yes	Yes	c	a	c	b	Yes	Yes	Patakamari	418
Yes			Yes	Yes	c	c	Yes	a	Yes	Yes	c	b	Yes	Yes	Chheramari	419
Yes			Yes	a	c	c	Yes	Yes	c	a	c	c	a	Yes	Panikhawa	420
Yes			Yes	b	c	c	Yes	a	c	a	c	c	Yes	Yes	Ruidanga Dwitia Khanda	421
Yes	Yes		Yes	b	c	c	Yes	a	c	a	c	c	Yes	Yes	Sutarpara	422
Yes			Yes	a	b	c	Yes	a	c	a	b	b	Yes	Yes	Dharimara	423
Yes	Yes		Yes	b	b	c	Yes	a	b	Yes	c	c	Yes	Yes	Dhalaguri	424
Yes	Yes	Yes	a	b	b	c	Yes	a	b	a	c	c	Yes	Yes	Shalmara Dwitia Khanda	425
Yes			a	b	b	c	Yes	a	c	a	c	c	Yes	Yes	Singimari	426
Yes			a	b	b	c	Yes	a	c	a	c	b	Yes	Yes	Shalmara Pratham Khanda	427
a			a	b	b	c	Yes	a	c	a	c	c	Yes	Yes	Pharabari	428
Yes			a	a	c	c	Yes	Yes	c	a	c	b	a	Yes	Kharikabari	429
Yes			Yes	a	b	c	Yes	Yes	Yes	Yes	b	a	Yes	Yes	Sildanga	430
Yes			Yes	a	c	c	Yes	a	Yes	Yes	c	b	Yes	Yes	Gaybari	431
Yes	Yes		Yes	b	c	c	Yes	a	c	a	c	b	Yes	Yes	Bhanur Kuthi	432
Yes			a	b	c	c	Yes	a	c	a	c	b	Yes	Yes	Dolanger Kuthi	433
Yes			Yes	a	b	c	Yes	a	c	a	b	b	Yes	Yes	Bamanikura	434

Availability of miscellaneous facilities (If amenities available code -Yes is given, If not available within the village , the distance range code viz; a for < 5 Kms, b for 5-10 Kms and c for 10+ kms of nearest place where facility is available is given).												Availability of electricity (Yes/No)			
Serial Number	Name of Village	ASHA (Accredited Social Health Activist)	Community centre with/without TV	Sports Field,	Sports Club / Recreation Centre	Cinema / Video Hall	Public Library	Public Reading Room	Newspaper Supply	Assembly Polling station	Birth & Death Registration Office	Power Supply for Domestic Use (ED)	Power Supply for Agricultural Use (EAG)	Power Supply for Commercial Use (EC)	Power Supply for All Uses (EA)
1	2	88	89	90	91	92	93	94	95	96	97	98	99	100	101
392	Phulbari Daribas	Yes	c	c	c	c	b	c	Yes	c	b	Yes	No	No	No
393	Mukul Danga	Yes	Yes	a	a	c	a	c	Yes	Yes	a	Yes	No	No	No
394	Dewanbas	Yes	Yes	Yes	Yes	c	c	c	Yes	c	a	Yes	No	No	No
395	Bara Saulmari	Yes	Yes	b	Yes	c	Yes	Yes	Yes	c	a	Yes	Yes	Yes	Yes
396	Ramthenga	Yes	Yes	Yes	Yes	b	b	b	Yes	Yes	Yes	Yes	Yes	Yes	Yes
397	Lotapota	Yes	b	Yes	Yes	b	a	a	Yes	Yes	a	Yes	No	Yes	No
398	Bailpari	Yes	b	a	Yes	b	a	a	Yes	Yes	a	Yes	No	Yes	No
399	Lafabari	Yes	Yes	b	Yes	b	b	b	Yes	Yes	b	Yes	No	Yes	No
400	Sauderbas	Yes	Yes	b	Yes	b	b	b	Yes	Yes	b	Yes	No	Yes	No
401	Nabinerdola	Yes	c	a	Yes	b	a	a	Yes	Yes	a	Yes	Yes	Yes	Yes
402	Dwarikamari	Yes	Yes	a	Yes	b	a	a	Yes	Yes	a	Yes	No	Yes	No
403	Kusaribari	Yes	b	Yes	Yes	a	Yes	Yes	Yes	Yes	Yes	Yes	No	Yes	No
404	Chhat Dwarikamari	Yes	b	a	b	b	b	b	Yes	Yes	a	Yes	No	No	No
405	Dauaguri	Yes	Yes	Yes	Yes	Yes	Yes	Yes	Yes	Yes	a	Yes	No	No	No
406	Rangamati	Yes	c	a	a	b	a	a	Yes	Yes	a	Yes	No	No	No
407	Angarkata Khaterbari	Yes	a	a	Yes	a	Yes	Yes	a	Yes	a	Yes	Yes	Yes	Yes
408	Angarkata Paradubi	Yes	Yes	Yes	Yes	Yes	Yes	Yes	Yes	Yes	Yes	Yes	Yes	Yes	Yes
409	Ruidanga Pratham Khanda	Yes	a	Yes	a	a	Yes	a	Yes	Yes	a	Yes	No	No	No
410	Atpukhari	Yes	Yes	Yes	Yes	Yes	Yes	Yes	Yes	Yes	Yes	Yes	Yes	Yes	Yes
411	Chhota Simulguri	Yes	c	c	c	Yes	a	a	Yes	Yes	a	Yes	Yes	Yes	Yes
412	Bara Simulguri	Yes	c	c	c	Yes	a	Yes	Yes	Yes	Yes	Yes	Yes	Yes	Yes
413	Purbba Putimari	Yes	c	Yes	Yes	Yes	b	b	Yes	Yes	b	Yes	No	Yes	No
414	Bhelakopa	Yes	c	c	c	a	a	c	a	a	a	Yes	No	No	No
415	Khopa Dhuli	Yes	c	c	c	b	b	b	b	Yes	b	Yes	No	No	No
416	Baghmara Sukhan Dighi	Yes	c	c	c	Yes	a	c	a	Yes	a	Yes	No	No	No
417	Unish Basa	Yes	a	Yes	Yes	Yes	a	a	Yes	Yes	Yes	Yes	No	Yes	No
418	Patakamari	Yes	a	Yes	Yes	a	Yes	Yes	Yes	Yes	a	Yes	No	No	No
419	Chheramari	Yes	a	Yes	a	Yes	Yes	Yes	Yes	Yes	Yes	Yes	No	Yes	No
420	Panikhawa	Yes	Yes	Yes	Yes	b	a	a	Yes	Yes	Yes	Yes	No	No	No
421	Ruidanga Dwitia Khanda	Yes	b	Yes	a	a	b	b	Yes	Yes	a	Yes	No	No	No
422	Sutarpara	Yes	b	Yes	Yes	a	b	b	Yes	Yes	b	Yes	No	No	No
423	Dharimara	Yes	a	Yes	Yes	a	a	a	Yes	Yes	a	Yes	No	No	No
424	Dhalaguri	Yes	c	Yes	Yes	Yes	Yes	b	Yes	Yes	Yes	Yes	No	No	No
425	Shalmara Dwitia Khanda	Yes	Yes	c	Yes	a	a	a	a	a	a	Yes	No	No	No
426	Singimari	Yes	Yes	c	Yes	a	a	a	a	a	a	Yes	No	No	No
427	Shalmara Pratham Khanda	Yes	Yes	c	Yes	a	a	a	Yes	a	a	Yes	Yes	No	No
428	Pharabari	Yes	Yes	c	Yes	b	a	a	a	a	a	Yes	No	No	No
429	Kharikabari	Yes	a	Yes	a	a	a	a	Yes	Yes	a	Yes	No	Yes	No
430	Sildanga	Yes	a	Yes	Yes	Yes	a	a	Yes	Yes	b	Yes	No	Yes	No
431	Gaybari	Yes	a	Yes	a	a	a	a	Yes	Yes	a	Yes	No	Yes	No
432	Bhanur Kuthi	Yes	a	c	c	a	Yes	Yes	a	Yes	a	Yes	Yes	Yes	Yes
433	Dolanger Kuthi	Yes	a	c	c	a	Yes	Yes	a	Yes	a	Yes	Yes	No	No
434	Bamanikura	Yes	a	a	a	a	a	a	Yes	a	b	Yes	No	Yes	No

Nearest Town		Land Use							
		Area under different types of land use (in hectares rounded up to one decimal place)							
Name	Distance range code i.e. a for < 5 Kms, b for 5-10 Kms and c for 10+ kms .	Forests	Area under Non-agricultural Uses	Barren and Un-cultivable land	Permanent Pastures and Other Grazing Lands	Land Under Miscellaneous Tree Crops etc.	Culturable Waste Land	Name of Village	Serial Number
102	103	104	105	106	107	108	109	2	1
MATHABANGA	c	0	0	0	0	0	0	Phulbari Daribas	392
MATHABANGA	c	0	0	0	0	0	0	Mukul Danga	393
MATHABHANGA	c	2	0	0	0	0	0	Dewanbas	394
MATHABHANGA	c	10	225.7	0	0	0	12.2	Bara Saulmari	395
MATHABHANGA	c	6.5	147.2	0	0	0	40.5	Ramthenga	396
MATHABHANGA	c	0	188.6	0	0	0	20.2	Lotapota	397
MATHABHANGA	c	0	100.4	0	0	0	44.1	Bailpari	398
MATHABHANGA	c	5	1449	0	0	0	16.2	Lafabari	399
MATHABHANGA	c	0	157.5	0	0	0	8.1	Sauderbas	400
MATHABHANGA	c	0	66.4	0	0	0	10.1	Nabinerdola	401
MATHABHANGA	c	0.5	323.1	0	0	0	12.1	Dwarikamari	402
MATHABHANGA	c	0.5	52.8	0	0	0	8.1	Kusaribari	403
MATHABHANGA	c	0	65.4	0	0	0	4	Chhat Dwarikamari	404
MATHABHANGA	c	1	161.5	0	0	0	7.7	Dauaguri	405
MATHABHANGA	c	8	551	0	0	0	17.4	Rangamati	406
MATHABHANGA	c	0	120.4	0	0	0	12.1	Angarkata Khaterbari	407
MATHABHANGA	c	34.1	658.5	0	0	0	16.2	Angarkata Paradubi	408
MATHABHANGA	c	4	696.3	0	0	0	32.2	Ruidanga Pratham Khanda	409
MATHABHANGA	c	4	76.5	0	0	0	20.2	Atpukhari	410
MATHABHANGA	c	0.1	0	0	0	0	0	Chhota Simulguri	411
MATHABHANGA	c	0	12.2	0	0	0	0	Bara Simulguri	412
MATHABHANGA	c	0	601.6	0	0	0	20.2	Purbba Putimari	413
MATHABHANGA	c	0	1	0	0	0	0	Bhelakopa	414
MATHABHANGA	c	10	0.2	0	0	0	0	Khopa Dhuli	415
MATHABHANGA	c	0	2.1	0	0	0	0	Baghmara Sukhan Dighi	416
MATHABHANGA	c	2	134.8	0	0	0	0	Unish Basa	417
MATHABHANGA	c	1.5	38.4	0	0	0	8.7	Patakamari	418
MATHABHANGA	c	0	270.7	0	0	0	20.2	Chheramari	419
MATHABHANGA	c	0	65.8	0	0	0	12.1	Panikhawa	420
MATHABANGA	c	2	27.7	0	0	0	2	Ruidanga Dwitia Khanda	421
MATHABANGA	c	2	49.8	0	0	0	4	Sutarpara	422
MATHABHANGA	c	3	22.4	0	0	0	4	Dharimara	423
MATHABHANGA	c	1.6	119.1	0	0	0	4	Dhalaguri	424
MATHABANGA	c	2.2	283	0	0	0	8.1	Shalmara Dwitia Khanda	425
MATHABANGA	c	1.3	29	0	0	0	2	Singimari	426
MATHABANGA	c	3.1	157.5	0	0	0	2	Shalmara Pratham Khanda	427
MATHABHANGA	c	2	184.5	0	0	0	2	Pharabari	428
MATHABANGA	c	0	115.9	0	0	0	8.1	Kharikabari	429
MATHABANGA	c	17	45.5	0	0	0	16.2	Sildanga	430
MATHABANGA	c	8	84.6	0	0	0	8.1	Gaybari	431
MATHABHANGA	c	2	64.8	0	0	0	6.1	Bhanur Kuthi	432
MATHABHANGA	c	6	78.9	0	0	0	20.2	Dolanger Kuthi	433
MATHABHANGA	c	0	26.5	0	0	0	2	Bamanikura	434

Land Use											
Area under different types of land use (in hectares rounded up to one decimal place)							Area irrigated by source (in hectare).				
Serial Number	Name of Village	Fallow lands other than current fallows	Current Fallows	Net Area Sown	Total Irrigated Land Area	Total Un-irrigated Land Area	Canals (C)	Wells/Tube-wells(W/TW)	Tanks/Lakes(T/L)	Water Falls(WF)	Others(O)
1	2	110	111	112	113	114	115	116	117	118	119
392	Phulbari Daribas	0	0	358.4	0	358.4	0	0	0	0	0
393	Mukul Danga	0	0	638.5	0	638.5	0	0	0	0	0
394	Dewanbas	0	0	103.7	0	103.7	0	0	0	0	0
395	Bara Saulmari	0	0	723.2	540.5	182.7	0	540.5	0	0	0
396	Ramthenga	0	0	526.1	116.4	409.8	5	111.4	0	0	0
397	Lotapota	0	0	546.3	26.2	520.1	0	26.2	0	0	0
398	Bailpari	0	0	161.9	110	51.9	0	110	0	0	0
399	Lafabari	0	0	35.2	26	9.1	0	26	0	0	0
400	Sauderbas	0	0	145.7	45	100.6	0	45	0	0	0
401	Nabinerdola	0	0	143.7	70.2	73.4	0	70.2	0	0	0
402	Dwarikamari	0	0	203.8	102	101.8	0	102	0	0	0
403	Kusaribari	0	0	186.2	87.1	99	0	87.1	0	0	0
404	Chhat Dwarikamari	0	0	44.5	14	30.5	0	14	0	0	0
405	Dauaguri	0	0	526	105.8	420.2	0	105.8	0	0	0
406	Rangamati	0	0	422.6	70.2	352.4	0	70.2	0	0	0
407	Angarkata Khaterbari	0	0	72.8	16.1	56.8	16.1	0	0	0	0
408	Angarkata Paradubi	0	0	590.8	54.3	536.6	0	54.3	0	0	0
409	Ruidanga Pratham Khanda	0	0	448.2	137	311.2	20	117	0	0	0
410	Atpukhari	0	0	182.6	62.6	120	0	62.6	0	0	0
411	Chhota Simulguri	0	0	395.1	0	395.1	0	0	0	0	0
412	Bara Simulguri	0	0	1046.4	0	1046.4	0	0	0	0	0
413	Purbba Putimari	0	0	30.4	13	17.4	0	13	0	0	0
414	Bhelakopa	0	0	156.5	25.8	130.7	0	25.8	0	0	0
415	Khopa Dhuli	0	0	95.4	0	95.4	0	0	0	0	0
416	Baghmara Sukhan Dighi	0	0	198.6	0	198.6	0	0	0	0	0
417	Unish Basa	0	0	252.8	84.3	168.5	0	44.3	0	0	40
418	Patakamari	0	0	250.9	20.1	230.8	0	20.1	0	0	0
419	Chheramari	0	0	29.5	18.1	11.4	0	8.1	0	0	10
420	Panikhawa	0	0	170	18.1	151.9	0	18.1	0	0	0
421	Ruidanga Dwitia Khanda	0	0	80.9	0	80.9	0	0	0	0	0
422	Sutarpara	0	0	165.9	14	151.9	0	14	0	0	0
423	Dharimara	0	0	145.9	20.1	125.8	0	20.1	0	0	0
424	Dhalaguri	0	0	252.9	20.1	232.8	0	20.1	0	0	0
425	Shalmara Dwitia Khanda	0	0	91	10	81	0	10	0	0	0
426	Singimari	0	0	83	2	80.9	0	2	0	0	0
427	Shalmara Pratham Khanda	0	0	27.4	15.3	12.1	0	15.3	0	0	0
428	Pharabari	0	0	12.1	0	12.1	0	0	0	0	0
429	Kharikabari	0	0	142.8	12.1	130.6	0	12.1	0	0	0
430	Sildanga	0	0	316.5	24.2	292.3	0	24.2	0	0	0
431	Gaybari	0	0	93.1	11.1	82	0	11.1	0	0	0
432	Bhanur Kuthi	0	0	75	4	70.9	4	0	0	0	0
433	Dolanger Kuthi	0	0	64.8	4	60.7	4	0	0	0	0
434	Bamanikura	0	0	3.6	2	1.6	0	2	0	0	0

Name of three most important commodities manufactured			Name of Village	Serial Number
First	Second	Third		
120	121	122	2	1
			Phulbari Daribas	392
			Mukul Danga	393
			Dewanbas	394
			Bara Saulmari	395
			Ramthenga	396
			Lotapota	397
			Bailpari	398
			Lafabari	399
			Sauderbas	400
			Nabinerdola	401
			Dwarikamari	402
			Kusaribari	403
			Chhat Dwarikamari	404
			Dauaguri	405
			Rangamati	406
			Angarkata Khaterbari	407
			Angarkata Paradubi	408
			Ruidanga Pratham Khanda	409
			Atpukhari	410
			Chhota Simulguri	411
			Bara Simulguri	412
			Purbba Putimari	413
			Bhelakopa	414
			Khopa Dhuli	415
			Baghmara Sukhan Dighi	416
			Unish Basa	417
			Patakamari	418
			Chheramari	419
			Panikhawa	420
			Ruidanga Dwitia Khanda	421
			Sutarpara	422
			Dharimara	423
			Dhalaguri	424
			Shalmara Dwitia Khanda	425
			Singimari	426
			Shalmara Pratham Khanda	427
			Pharabari	428
			Kharikabari	429
			Sildanga	430
			Gaybari	431
			Bhanur Kuthi	432
			Dolanger Kuthi	433
			Bamanikura	434

Serial Number	Name of Village	Location code no.	Total area of the village (in hectares rounded up to one decimal place)	Total population (2011 census)	Number of households (2011 census)	Number of educational amenities availab village, the distance range code viz; a for for 10+ kms of nearest place where fa							
						Pre-Primary school (PP)	Primary school (P)	Middle school (M)	Secondary School (S)	Senior Secondary school (SS)	Degree college of arts science & commerce (ASC)	Engineering college(EC)	Medical college (MC)
1	2	3	4	5	6	7	8	9	10	11	12	13	14
435	Taurikata	308059	155.1	1772	416	1	1	a	a	b	c	c	c
436	Bhogmara	308060	794.6	5126	1197	5	5	1					
437	Chandanchaura	308061	45.8	67	15	a	a	c	c	c	c		
438	Dhekarkuthi	308062	45.6	262	61	1	1	a	b	b	c		
439	Tetulguri	308063	54.9	234	57	1	1	a	a	a	c		
440	Khatimari	308064	488	4054	967	6	5	1	1	1	c		
441	Subharpathar	308065	151.8	1397	288	1	1	a	a	a	c		
442	Atharakotha Kalpani	308066	292.7	2731	583	2	2	1	1	b	c		
443	Matiar Kuthi	308067	198.9	1592	364	2	2	1	1	1	b	c	c
Block T O T A L :			**30998.6**	**227397**	**50902**	**223**	**211**	**50**	**22**	**12**	**0**	**0**	**0**

- Village Directory

(As in 2009)

le. (If not available within the < 5 Kms, b for 5-10 Kms and c cility is available is given).						Number of Medical Amenities available. (If not available within the village , the distance range code viz; a for < 5 Kms, b for 5-10 Kms and c for 10+ kms of nearest place where facility is available is given).											Name of Village	Serial Number
Management institute (MI)	Polytechnic (Pt)	Vocational training school /ITI	Non-formal training centre (NFTC)	Special school for disabled (SSD)	Others (specify)	Community health centre (CHC)	Primary health centre (PHC)	Primary health sub centre (PHS)	Maternity and child welfare centre (MCW)	T.B. clinic (TBC)	Hospital-allopathic (HA)	Hospital-alternative medicine (HO)	Dispensary (D)	Veterinary hospital (VH)	Mobile health clinic (MHC)	Family welfare centre (FWC)	
15	16	17	18	19	20	21	22	23	24	25	26	27	28	29	30	31	2	1
c	c	b		b	1	c	b	a		c	c					c	Taurikata	435
		b		c		c	b	a		c	c			b		c	Bhogmara	436
	c	b		c		c	c	a		c	c	c	c	c		c	Chandanchaura	437
	c	b		c		c	b	a		c	c	c	c	b		c	Dhekarkuthi	438
	c	b		b		c	b	a		c	c	c	c	b		c	Tetulguri	439
	c	c		b		c	b			c	c	c	c	b		c	Khatimari	440
	c	c		b		c	b	1		c	c	c	c	b		c	Subharpathar	441
	c	c				c	b	a		c	c	c	c	b		c	Atharakotha Kalpani	442
c	c	b		b		b	b	a		b	b					c	Matiar Kuthi	443
0	**0**	**7**	**0**	**0**	**5**	**1**	**6**	**27**	**3**	**0**	**0**	**0**	**3**	**3**	**2**	**0**	**: Block T O T A L**	

Serial Number	Name of Village	Number of Non-Government Medical Amenities available.							Availability of drinking water - Yes / No							
		Charitable non Govt. hospital/Nursing home.	Medical practitioner with MBBS Degree	Medical practitioner with other degree	Medical practitioner with no degree	Traditional practitioner and faith healer .	Medicine Shop	Others	Tap water (Treated/Untreated)	Well water (Covered / Uncovered well)	Hand Pump	Tube wells / Bore well	Spring	River / Canal	Tank / Pond / Lake	Others
1	2	32	33	34	35	36	37	38	39	40	41	42	43	44	45	46
435	Taurikata	0	0	0	0	0	0	0	No	No	Yes	Yes	No	Yes	Yes	No
436	Bhogmara	0	0	0	0	0	0	0	No	No	Yes	Yes	No	No	No	No
437	Chandanchaura	0	0	0	0	0	0	0	No	No	Yes	Yes	No	No	No	No
438	Dhekarkuthi	0	0	0	0	0	0	0	No	No	Yes	Yes	No	No	No	No
439	Tetulguri	0	0	0	0	0	0	0	No	No	Yes	Yes	No	No	No	No
440	Khatimari	0	0	0	0	0	0	0	No	No	Yes	Yes	No	No	No	No
441	Subharpathar	0	0	0	0	0	0	0	No	No	Yes	Yes	No	No	No	No
442	Atharakotha Kalpani	0	0	0	0	0	0	0	No	No	Yes	Yes	No	No	No	No
443	Matiar Kuthi	0	0	0	0	0	0	0	No	No	Yes	Yes	No	Yes	Yes	No
Block T O T A L :		**2**	**1**	**8**	**18**	**2**	**72**	**0**	**16**	**11**	**86**	**80**	**0**	**19**	**10**	**1**

Availability of toilet & others Yes / No				Communication and transport facilities (If amenities available code -Yes is given except for Village Pin Code ,If not available within the village , the distance range code viz; a for < 5 Kms, b for 5-10 Kms and c for 10+ kms of nearest place where facility is available is given).								
Community toilet including bath.	Community toilet excluding bath.	Rural sanitary mart or sanitary hardware outlet available near the village.	Community bio- gas or recycle of waste for productive use.	Post office(PO)	Sub post office (SPO)	Post & Telegraph office (P&TO)	Village Pin Code	Telephones (Land lines)	Public call office (PCO)	Mobile phone coverage	Name of Village	Serial Number
47	48	49	50	51	52	53	54	55	56	57	2	1
No	No	Yes	No	a	b	c	736146	Yes	Yes	Yes	Taurikata	435
No	No	No	No	Yes	b	c	736157			c	Bhogmara	436
No	No	No	No	a	c	c	736165	a	a	Yes	Chandanchaura	437
No	No	No	No	a	c	c	736146	a	a	Yes	Dhekarkuthi	438
No	No	No	No	a	a	c	736146	a	a	Yes	Tetulguri	439
No	No	No	No	Yes	b	c	736171	Yes	Yes	Yes	Khatimari	440
No	No	No	No	b	b	c	736171	a	b	b	Subharpathar	441
No	No	No	No	b	b	c	736146	Yes	a	Yes	Atharakotha Kalpani	442
Yes	No	Yes	No	Yes	b	b	736157	Yes	Yes	Yes	Matiar Kuthi	443
7	**13**	**14**	**0**	**18**	**3**	**1**	**92**	**37**	**31**	**79**	**: Block T O T A L**	

Communication and transport facilities (If amenities available code -Yes is given except for Village Pin Code ,If not available within the village , the distance range code viz; a for < 5 Kms, b for 5-10 Kms and c for 10+ kms of nearest place where facility is available is given).												Village connected to highways amenities available code -Yes , the distance range code viz 10+ kms of nearest place				
Serial Number	Name of Village	Internet cafes/ Common service centre (CSC)	Private courier facility	Bus service (Public & Private)	Railway stations	Auto/Modified Autos	Taxis and Vans	Tractors	Cycle-pulled rickshaws(Manual & Machine driven)	Carts driven by animals	Sea /River ferry service	Connected to national highway(NH)	Connected to state highway(SH)	Connected to major district road (MDR)	Connected to others district road	Pucca roads
2	1	58	59	60	61	62	63	64	65	66	67	68	69	70	71	72
435	Taurikata	c	a	Yes	c	c	Yes	b	Yes	Yes	c	c			Yes	Yes
436	Bhogmara	b	b	a	c	c	a	b		c	c					a
437	Chandanchaura	b	a	a	c	c	a	b	Yes	c	c	c	b	b	a	a
438	Dhekarkuthi	b	a	a	c	c	Yes	a	Yes	c	c	b	c	b	a	a
439	Tetulguri	a	a	a	c	c	Yes	a	Yes	c	b	b	b	a	a	a
440	Khatimari	Yes	a	Yes	c	b	Yes	Yes	Yes	c	c	b	b		Yes	Yes
441	Subharpathar	b	a	b	c	c	Yes	a	Yes	c	a	b	b	b	Yes	Yes
442	Atharakotha Kalpani	b	a	b	c	c	Yes	a	Yes	c	b	c	b	Yes	a	Yes
443	Matiar Kuthi	Yes	Yes	Yes	c	c	Yes	a	Yes	Yes	c	c	Yes		Yes	Yes
Block T O T A L :		**8**	**2**	**28**	**4**	**10**	**72**	**19**	**80**	**17**	**7**	**0**	**7**	**13**	**41**	**36**

,village roads, banks & credit societies (If is given, If not available within the village ; a for < 5 Kms, b for 5-10 Kms and c for › where facility is available is given).							Availability of miscellaneous facilities (If amenities available code -Yes is given, If not available within the village , the distance range code viz; a for < 5 Kms, b for 5-10 Kms and c for 10+ kms of nearest place where facility is available is given).										
Kutchcha roads	Water bounded macadam(WBM) roads	Navigable waterway (river/canal)(NW)	Footpaths (FP)	Commercial & Co-operative Banks	ATM	Agricultural Credit Societies	Self-Help Group (SHG)	Public distribution system (PDS) shop	Mandis / Regular market	Weekly Haat	Agricultural marketing society	Integrated Child Development Scheme (Nutritional Centres)	Anganwadi Centre (Nutritional Centres)	Others (Nutritional Centres)	Name of Village	Serial Number
73	74	75	76	77	78	79	80	81	82	83	84	85	86	87	2	1
Yes	a	Yes	Yes	a	b	c	Yes	Yes	Yes	Yes	b	a	Yes	Yes	Taurikata	435
Yes			Yes			c	Yes	Yes	b	a	Yes	b	Yes	Yes	Bhogmara	436
Yes			Yes	a	c	c	Yes	a	c	a	c	b	Yes	Yes	Chandanchaura	437
a			Yes	a	c	c	Yes	a	c	a	c	c	a	Yes	Dhekarkuthi	438
Yes			a	b	b	c	Yes	a	c	a	c	b	Yes	Yes	Tetulguri	439
Yes			a	b	b	c	Yes	Yes	c	Yes	c	b	Yes	Yes	Khatimari	440
Yes			a	b	b	c	Yes	a	c	a	c	b	Yes	Yes	Subharpathar	441
Yes			a	b	b	c	Yes	Yes	c	Yes	c	b	Yes	Yes	Atharakotha Kalpani	442
Yes	Yes	Yes	Yes	a	b	c	Yes	Yes	Yes	Yes	b	Yes	Yes	Yes	Matiar Kuthi	443
87	**10**	**8**	**72**	**12**	**1**	**2**	**92**	**43**	**11**	**29**	**29**	**7**	**83**	**91**	**: Block T O T A L**	

Availability of miscellaneous facilities (If amenities available code -Yes is given, If not available within the village , the distance range code viz; a for < 5 Kms, b for 5-10 Kms and c for 10+ kms of nearest place where facility is available is given).												Availability of electricity (Yes/No)			
Serial Number	Name of Village	ASHA (Accredited Social Health Activist)	Community centre with/without TV	Sports Field,	Sports Club / Recreation Centre	Cinema / Video Hall	Public Library	Public Reading Room	Newspaper Supply	Assembly Polling station	Birth & Death Registration Office	Power Supply for Domestic Use (ED)	Power Supply for Agricultural Use (EAG)	Power Supply for Commercial Use (EC)	Power Supply for All Uses (EA)
1	2	88	89	90	91	92	93	94	95	96	97	98	99	100	101
435	Taurikata	Yes	Yes	Yes	Yes	c	Yes	Yes	Yes	Yes	b	Yes	Yes	Yes	Yes
436	Bhogmara	Yes	Yes	Yes	Yes	Yes	Yes	Yes	Yes	Yes	Yes	Yes	No	No	No
437	Chandanchaura	Yes	a	a	a	a	a	a	Yes	a	b	Yes	No	No	No
438	Dhekarkuthi	Yes	b	a	a	a	a	a	Yes	a	b	Yes	No	No	No
439	Tetulguri	Yes	Yes	c	Yes	a	a	a	Yes	a	a	Yes	No	No	No
440	Khatimari	Yes	Yes	c	Yes	Yes	Yes	Yes	Yes	Yes	Yes	Yes	Yes	No	No
441	Subharpathar	Yes	Yes	c	Yes	Yes	a	a	Yes	Yes	a	Yes	No	No	No
442	Atharakotha Kalpani	Yes	Yes	c	Yes	b	b	b	Yes	Yes	b	Yes	Yes	No	No
443	Matiar Kuthi	Yes	Yes	Yes	Yes	Yes	Yes	Yes	Yes	Yes	Yes	Yes	Yes	No	No
Block T O T A L :		**91**	**49**	**45**	**72**	**35**	**34**	**35**	**79**	**75**	**20**	**92**	**20**	**33**	**10**

Nearest Town		Land Use							
		Area under different types of land use (in hectares rounded up to one decimal place)							
Name	Distance range code i.e. a for < 5 Kms, b for 5-10 Kms and c for 10+ kms .	Forests	Area under Non-agricultural Uses	Barren and Un-cultivable land	Permanent Pastures and Other Grazing Lands	Land Under Miscellaneous Tree Crops etc.	Culturable Waste Land	Name of Village	Serial Number
102	103	104	105	106	107	108	109	2	1
MATHABHANGA	c	7	63.2	0	0	0	4	Taurikata	435
MATHABHANGA	c	10	25	0	0	0	15	Bhogmara	436
MATHABHANGA	c	0	37.8	0	0	0	1.8	Chandanchaura	437
MATHABHANGA	c	0	11.2	0	0	0	4	Dhekarkuthi	438
MATHABHANGA	c	0.2	18.3	0	0	0	4	Tetulguri	439
MATHABHANGA	c	12.2	152.3	0	0	0	16.2	Khatimari	440
MATHABHANGA	c	0	35.5	0	0	0	2	Subharpathar	441
MATHABHANGA	c	2.2	66	0	0	0	16	Atharakotha Kalpani	442
MATHABHANGA	b	3	23.9	0	0	0	10.1	Matiar Kuthi	443
0	**0**	**329.2**	**11161**	**0**	**0**	**0**	**1054.4**	**: Block T O T A L**	

Land Use											
Area under different types of land use (in hectares rounded up to one decimal place)							Area irrigated by source (in hectare).				
Serial Number	Name of Village	Fallow lands other than current fallows	Current Fallows	Net Area Sown	Total Irrigated Land Area	Total Un-irrigated Land Area	Canals (C)	Wells/Tube-wells(W/TW)	Tanks/Lakes(T/L)	Water Falls(WF)	Others(O)
1	2	110	111	112	113	114	115	116	117	118	119
435	Taurikata	0	0	80.9	16.1	64.9	16.1	0	0	0	0
436	Bhogmara	0	0	744.6	192.5	552.1	25	165	2.5	0	0
437	Chandanchaura	0	0	6.2	2	4.2	0	2	0	0	0
438	Dhekarkuthi	0	0	30.4	8.1	22.3	0	8.1	0	0	0
439	Tetulguri	0	0	32.4	2.4	30	0	2.4	0	0	0
440	Khatimari	0	0	307.3	47.3	260	0	47.3	0	0	0
441	Subharpathar	0	0	114.3	13.1	101.2	0	13.1	0	0	0
442	Atharakotha Kalpani	0	0	208.4	8.1	200.3	0	8.1	0	0	0
443	Matiar Kuthi	0	0	161.9	18.1	143.8	18.1	0	0	0	0
Block T O T A L :		**0**	**0**	**18453**	**2745.9**	**15707**	**138.3**	**2461.9**	**5.7**	**0**	

Name of three most important commodities manufactured			Name of Village	Serial Number
First	Second	Third		
120	121	122	2	1
			Taurikata	435
			Bhogmara	436
			Chandanchaura	437
			Dhekarkuthi	438
			Tetulguri	439
			Khatimari	440
			Subharpathar	441
			Atharakotha Kalpani	442
			Matiar Kuthi	443
			: Block T O T A L	

TOTAL AREA OF THE C. D. BLOCK..... 361.17 Sq. Kms.
TOTAL POPULATION OF THE C. D. BLOCK..... 326558
TOTAL NUMBER OF VILLAGES..... 143
TOTAL NUMBER OF INHABITED VILLAGES..... 142
TOTAL NUMBER OF CENSUS TOWNS..... 3
TOTAL NUMBER OF STATUTORY TOWNS..... 1
DISTANCE FROM DISTRICT HEADQUARTERS TO
C. D. BLOCK HEADQUARTERS (APPROX)..... 6 Kms.

HIGH SCHOOL / INTER COLLEGE . S
TECHNICAL INSTITUTIONS . . . . . T
BANK . . . . . B
DISPENSARY. . . . . D
PRIMARY HEALTH CENTRE . . . . . A
OTHER MEDICAL SERVICES . . . . ▲

INDIA
WEST BENGAL
C. D. BLOCK COOCH BEHAR - I
DISTRICT KOCH BIHAR

KILOMETRES
1 0.5 0 1 2 3 4

C. D. Block Cooch Behar - I excludes all Statutory Towns.

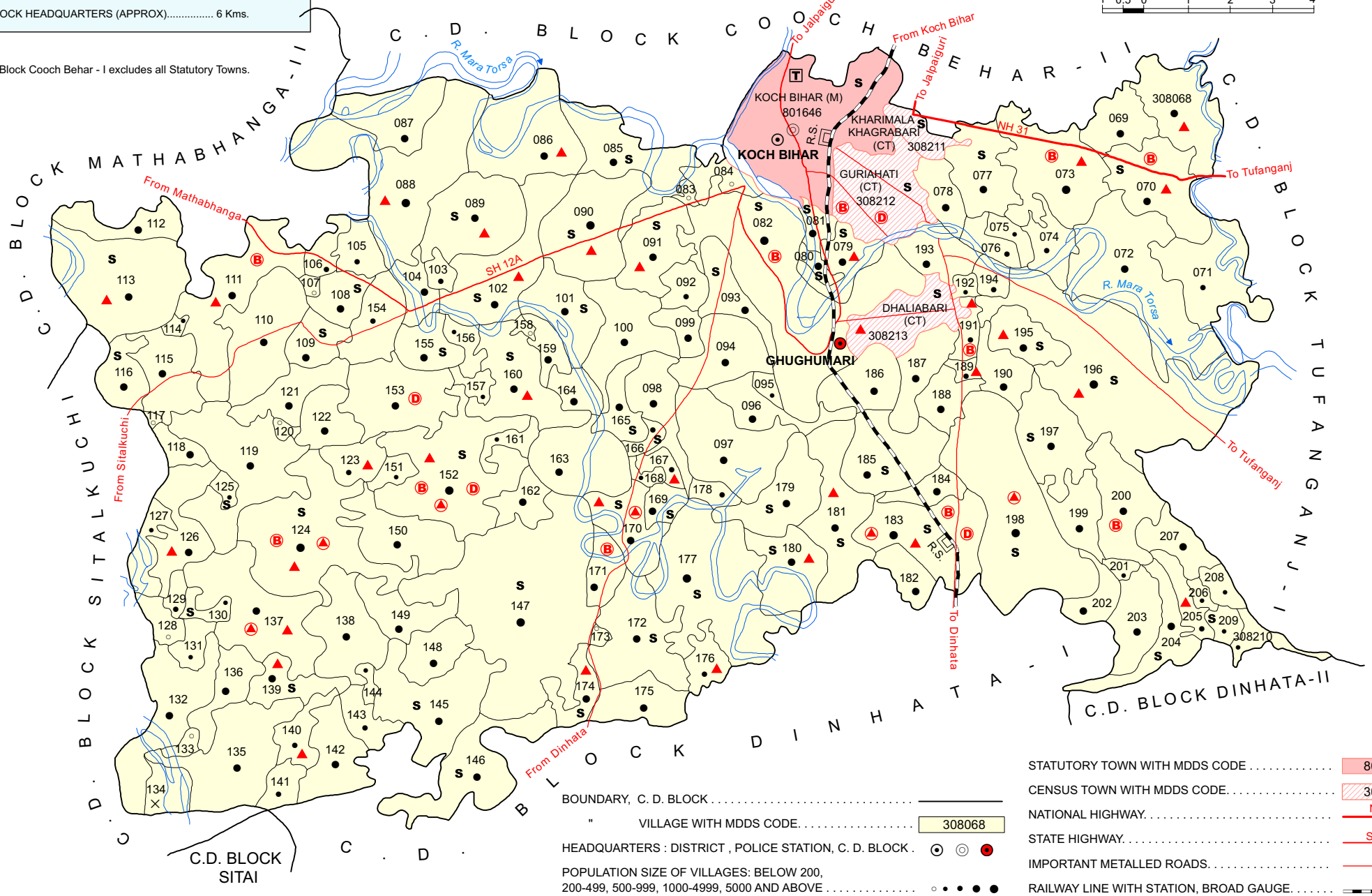

BOUNDARY, C. D. BLOCK . . . . . .
" VILLAGE WITH MDDS CODE. 308068
HEADQUARTERS : DISTRICT , POLICE STATION, C. D. BLOCK .
POPULATION SIZE OF VILLAGES: BELOW 200, 200-499, 500-999, 1000-4999, 5000 AND ABOVE . . . . . .
UNINHABITED VILLAGE WITH MDDS CODE. . . . . X 308134

STATUTORY TOWN WITH MDDS CODE 801646
CENSUS TOWN WITH MDDS CODE. 308212
NATIONAL HIGHWAY. . . . . NH 31
STATE HIGHWAY. . . . . SH 12A
IMPORTANT METALLED ROADS. . . . . .
RAILWAY LINE WITH STATION, BROAD GAUGE. . . . . R.S.
RIVER AND STREAM. . . . . .

Alphabetical List of Villages

Name of the CD Block : Cooch Behar-I

CD Block Code (2011) : 0030

Sl. No.	Name of the Village	PLCN 2001	MDDS PLCN 2011
1	2	3	4
1	Amar Bhasirthana	00196900	308128
2	Andaran Kasaldanga	00196100	308120
3	Atharanala	00202300	308182
4	Aulibari	00199900	308158
5	Baghmara	00194900	308108
6	Baghroa	00203200	308190
7	Bairati	00196700	308126
8	Balagram	00196300	308122
9	Bara Atharakotha	00192600	308085
10	Bara Balasi	00204400	308202
11	Bara Elajan	00201000	308169
12	Bara Nalangibari	00201300	308172
13	Bara Naldhondra	00198900	308148
14	Barabhita	00192800	308087
15	Barapak	00204700	308205
16	Bengdubgiriar Kuthi	00194800	308107
17	Bheladanga	00192500	308084
18	Bhogdabri Kesharibari	00194300	308102
19	Bhojanpur	00191700	308076
20	Bhojanpur Katnatipara	00203600	308194
21	Bhoterhat	00195500	308114
22	Brahmatara Salbari	00198400	308143
23	Brahmattar Garkhola	00198200	308141
24	Brahmottar Kasal Danga	00195100	308110
25	Chandamari	00196500	308124
26	Chandisal	00193300	308092
27	Charaker Kuthi	00193500	308094
28	Charaker Kuthi Dewanbas	00193400	308093
29	Charakpara	00198700	308146
30	Chatra Chekapdara	00205100	308209
31	Chaukuri	00204800	308206
32	Cheger Kuthi	00200500	308164
33	Chhat Chhedarjhar	00197000	308129
34	Chhat Duder Kuthi	00194100	308100

Alphabetical List of Villages

Name of the CD Block : Cooch Behar-I

CD Block Code (2011) : 0030

Sl. No.	Name of the Village	PLCN 2001	MDDS PLCN 2011
1	2	3	4
35	Chhat Elajan	00194500	308104
36	Chhat Gokuler Kuthi	00194000	308099
37	Chhat Guriahati	00192200	308081
38	Chhedarjhar	00197200	308131
39	Chhota Atharakotha	00192700	308086
40	Chhota Elajan	00200900	308168
41	Chhota Nalangibari	00201600	308175
42	Daharerpar	00205000	308208
43	Dakshin Ambari	00191600	308075
44	Dakshin Boragari	00203400	308192
45	Dakshin Kursamari	00201900	308178
46	Dakshin Putimari Phuleswari	00197400	308133
47	Dalua Dasgir	00190900	308068
48	Dasagram	00199800	308157
49	Dauaguri	00191400	308073
50	Dayaler Chhara	00202000	308179
51	Dewan Hatmoamari	00202400	308183
52	Dewanbas	00195400	308113
53	Dhair Hat	00203700	308195
54	Dhumpur Balasi	00204600	308204
55	Dudder Kuthi	00194200	308101
56	Dudher Kuthidewanbas	00193100	308090
57	Ekmukha	00200100	308160
58	Elejanerkuthi	00199500	308154
59	Gangaler Kuthi	00202700	308186
60	Gayergari	00191000	308069
61	Ghargharia Dwitia Khanda	00191300	308072
62	Ghegirghat	00202600	308185
63	Ghoramara	00203500	308193
64	Ghughumari	00192300	308082
65	Giriar Kuthi	00194600	308105
66	Gokuler Kuthi	00193900	308098
67	Gosainganj	00204100	308199
68	Gudam Maharaniganj	00192100	308080

Alphabetical List of Villages

Name of the CD Block : Cooch Behar-I

CD Block Code (2011) : 0030

Sl. No.	Name of the Village	PLCN 2001	MDDS PLCN 2011
1	2	3	4
69	Haldimohan	00199300	308152
70	Hardeb Chhedarjhar	00197700	308136
71	Hari Bhanga	00201800	308177
72	Harinchaowra	00192000	308079
73	Hastabud Kasaldanga	00196200	308121
74	Hatiram Salbari	00198100	308140
75	Hirar Kuthi	00193600	308095
76	Hourgari	00193700	308096
77	Jagarjhuli Bhasirthana	00196800	308127
78	Jhal Jhali	00201500	308174
79	Jhinaidanga	00191800	308077
80	Jibramerkuthi	00199000	308149
81	Jiranpur	00204200	308200
82	Jongra	00201700	308176
83	Kachamari	00199100	308150
84	Kalabarighat	00193200	308091
85	Kalakata	00203300	308191
86	Kanchiarkuthi	00195800	308117
87	Kanibil Kankanguri	00194700	308106
88	Kanikata Seoraguri	00205200	308210
89	Kasiabari	00196600	308125
90	Katamari	00195000	308109
91	Kathalbari	00195900	308118
92	Khairamari	00200800	308167
93	Khalisaguri	00199200	308151
94	Khari Analdhondra	00198600	308145
95	Kharija Phuleswari	00197900	308138
96	Kunidanga	00191500	308074
97	Kursamari	00199700	308156
98	Lankabar	00191900	308078
99	Latkarpar	00203100	308189
100	Maghpala	00195600	308115
101	Mainaguri Dighalhati	00193000	308089
102	Mainaguri Kankanguri	00199600	308155

Alphabetical List of Villages

Name of the CD Block : Cooch Behar-I

CD Block Code (2011) : 0030

Sl. No.	Name of the Village	PLCN 2001	MDDS PLCN 2011
1	2	3	4
103	Mainaguri Singijani	00194400	308103
104	Malerjhar	00192400	308083
105	Moamari	00203900	308197
106	Morangamari	00199400	308153
107	Nakkati	00202100	308180
108	Natuarpar	00203000	308188
109	Nawabganj Balasi	00204000	308198
110	Paitakapara	00198000	308139
111	Panigram Ghughumari	00202900	308187
112	Panimarar Kuthi	00204500	308203
113	Panisala	00203800	308196
114	Panthabari	00200000	308159
115	Paschim Haribhanga	00195300	308112
116	Paschim Moamari	00192900	308088
117	Patchhara	00198800	308147
118	Patpisu	00196400	308123
119	Petbhata Maghpala	00195700	308116
120	Phalimari	00195200	308111
121	Phuleswari	00197500	308134
122	Purba Phalimari	00191200	308071
123	Pushnadanga	00202200	308181
124	Putimari	00197100	308130
125	Putimari Phuleswari	00197800	308137
126	Rajpur	00196000	308119
127	Rashidanga Dwitia Khanda	00200700	308166
128	Rasidanga Pratham Khanda	00201100	308170
129	Ruierkuthi	00204300	308201
130	Shalbari	00197600	308135
131	Shibpur	00197300	308132
132	Shishabguri	00202500	308184
133	Sialdaha Dwitia Khanda	00201400	308173
134	Sialdaha Pratham Khanda	00201200	308171
135	Silkhuri Bas	00200400	308163
136	Silkhuri Dwitia Khanda	00200200	308161

Alphabetical List of Villages

Name of the CD Block : Cooch Behar-I

CD Block Code (2011) : 0030

Sl. No.	Name of the Village	PLCN 2001	MDDS PLCN 2011
1	2	3	4
137	Silkhuri Pratham Khanda	00200300	308162
138	Simulguri	00193800	308097
139	Sitalbas	00198300	308142
140	Sonakhuli	00200600	308165
141	Talliguri	00191100	308070
142	Tang Tangi	00198500	308144
143	Tupamari Dewanbas	00204900	308207

Serial Number	Name of Village	Location code no.	Total area of the village (in hectares rounded up to one decimal place)	Total population (2011 census)	Number of households (2011 census)	Number of educational amenities availab village, the distance range code viz; a for for 10+ kms of nearest place where fa							
						Pre-Primary school (PP)	Primary school (P)	Middle school (M)	Secondary School (S)	Senior Secondary school (SS)	Degree college of arts science & commerce (ASC)	Engineering college(EC)	Medical college (MC)
1	2	3	4	5	6	7	8	9	10	11	12	13	14
			Name of District:-Koch Bihar										
			Name of CD Block:-Cooch Behar - I										
444	Dalua Dasgir	308068	1125.9	2346	555	2	2	1	a	a	b	c	c
445	Gayergari	308069	187.3	1687	418	2	2	a	a	a	b	c	c
446	Talliguri	308070	373.2	3372	850	5	4	1	1	1	c	c	c
447	Purba Phalimari	308071	389.4	833	219	2	2	a	a	a	b	c	c
448	Ghargharia Dwitia Khanda	308072	721.6	2051	492	3	3	a	a	a	b	c	c
449	Dauaguri	308073	505.3	6216	1503	5	4	a	a	a	b	c	c
450	Kunidanga	308074	137.8	507	114	1	1	a	a	a	b	c	c
451	Dakshin Ambari	308075	62.7	368	81	b	a	a	a	b	b	c	c
452	Bhojanpur	308076	104.6	959	218	1	1	a	a	b	b	c	c
453	Jhinaidanga	308077	266.8	1892	443	1	1	1	1	1	b	c	c
454	Lankabar	308078	132.4	2137	483	2	2	a	a	a	a	c	c
455	Harinchaowra	308079	162.1	2216	504	3	2	1	1	1	b	c	c
456	Gudam Maharaniganj	308080	41.2	1639	367	1	1	1	1	a	b	c	c
457	Chhat Guriahati	308081	65	4169	1036	2	2	1	1	a	a	c	c
458	Ghughumari	308082	1127.4	13764	3268	7	6	2	2	2	b	a	c
459	Malerjhar	308083	25.1	121	20	a	a	a	a	a	c	c	c
460	Bheladanga	308084	111.6	56	12	1	1	a	a	a	c	c	c
461	Bara Atharakotha	308085	367.5	2275	484	2	2	2	1	1	c	c	c
462	Chhota Atharakotha	308086	575	3507	681	3	3	a	a	a	c	c	c
463	Barabhita	308087	294.7	1882	424	1	1	a	a	a	c	c	c
464	Paschim Moamari	308088	784.5	6024	1340	5	5	1	a	a	c	c	c
465	Mainaguri Dighalhati	308089	575	4049	823	4	4	1	1	1	c	c	c
466	Dudher Kuthidewanbas	308090	443.7	7758	1645	4	3	2	2	1	c	c	c
467	Kalabarighat	308091	255.1	4361	931	2	2	1	1	a	c	c	c
468	Chandisal	308092	182.1	693	155	1	1	1	a	a	c	c	c
469	Charaker Kuthi Dewanbas	308093	193	2091	477	2	2	1	1	a	c	c	c
470	Charaker Kuthi	308094	264.4	2693	587	1	1	a	a	a	c	c	c
471	Hirar Kuthi	308095	36.8	439	98	1	1	b	b	b	b	c	c
472	Hourgari	308096	189.1	3247	725	3	3	1	a	a	c	c	c
473	Simulguri	308097	432.5	2329	538	1	1	a	a	a	c	c	c
474	Gokuler Kuthi	308098	198.6	1071	263	3	3	a	a	a	c	c	c
475	Chhat Gokuler Kuthi	308099	90.3	1049	223	2	1	a	a	a	c	c	c
476	Chhat Duder Kuthi	308100	317.8	3180	716	4	4	1	a	a	c	c	c
477	Dudder Kuthi	308101	235.4	1944	458	4	4	1	1	a	c	c	c
478	Bhogdabri Kesharibari	308102	445	3195	723	3	2	1	1	a	c	c	c
479	Mainaguri Singijani	308103	48.7	798	179	2	2	a	a	a	c	c	c
480	Chhat Elajan	308104	115.5	2063	463	3	2	a	a	b	c	c	c
481	Giriar Kuthi	308105	122	792	184	1	1	a	a	b	c	c	c
482	Kanibil Kankanguri	308106	81.8	557	125	a	a	a	a	b	c	c	c
483	Bengdubgiriar Kuthi	308107	190.4	33	8	a	a	a	a	b	c	c	c
484	Baghmara	308108	130.3	1108	258	1	1	1	1	b	c	c	c

- Village Directory

(As in 2009)

le. (If not available within the < 5 Kms, b for 5-10 Kms and c cility is available is given).						Number of Medical Amenities available. (If not available within the village , the distance range code viz; a for < 5 Kms, b for 5-10 Kms and c for 10+ kms of nearest place where facility is available is given).												
Management institute (MI)	Polytechnic (Pt)	Vocational training school /ITI	Non-formal training centre (NFTC)	Special school for disabled (SSD)	Others (specify)	Community health centre (CHC)	Primary health centre (PHC)	Primary health sub centre (PHS)	Maternity and child welfare centre (MCW)	T.B. clinic (TBC)	Hospital-allopathic (HA)	Hospital-alternative medicine (HO)	Dispensary (D)	Veterinary hospital (VH)	Mobile health clinic (MHC)	Family welfare centre (FWC)	Name of Village	Serial Number
15	16	17	18	19	20	21	22	23	24	25	26	27	28	29	30	31	2	1
Location CodeNo:-329																		
Location CodeNo:-0030																		
b	b	b	b	b		b	b	1	b	c	b	b	b	b	b	b	Dalua Dasgir	444
b	b	b	b	b		b	b	a	b	c	b	b	b	b	b	b	Gayergari	445
	b	b	b	b		c	c	1	c	c	c	c	c	c	c	c	Talliguri	446
b	b	b	b	b		c	c	a	c	c	c	c	c	c	c	c	Purba Phalimari	447
b	b	b	b	b		b	b	a	b	c	b	b	b	b	b	b	Ghargharia Dwitia Khanda	448
b	b	b	b	b		b	b	1	b	c	b	b	b	b	b	b	Dauaguri	449
b	b	b	b	b		b	b	a	b	c	b	b	b	b	b	b	Kunidanga	450
c	c	c	c	c		b	b	a	b	c	c	c	c	c	c	c	Dakshin Ambari	451
c	c	c	c	c		b	b	a	b	b	c	c	c	c	c	c	Bhojanpur	452
b	b	b	b	b		b	b	a	b	b	b	b		b	b	b	Jhinaidanga	453
c	a	a	a			a	a	a	a	b	a	a	a	a	a	a	Lankabar	454
b	b	b	b	b	b	b	b	1	b	b	b	b	b	b	b	a	Harinchaowra	455
b	b	b	b	b	b	b	b	a	b	b	b	b	b	b	b	a	Gudam Maharaniganj	456
	a	b	a	b		a	a	a	a	b	a	a	a	a	a	a	Chhat Guriahati	457
b	b	b	b	b		b	b	a	b	b	b	b	b	b	b	b	Ghughumari	458
	c	c	c	c		b	b	a	b	c	c	c	c	c	c	c	Malerjhar	459
c	c	c	c	c		b	b	a	b	c	c	c	c	c	c	c	Bheladanga	460
c	c	c	c	c		c	c	a	c	c	c	c	c	c	c	c	Bara Atharakotha	461
c	c	c	c	b		c	c	1	c	c	c	c	c	c	c	c	Chhota Atharakotha	462
c	c	c	c	b		c	c	a	c	c	c	c	c	c	c	c	Barabhita	463
c	c	c	c	c		c	c	1	c	c	c	c	c	c	c	c	Paschim Moamari	464
c	c	c	c	c		b	b	1	b	c	c	c	c	c	c	c	Mainaguri Dighalhati	465
c	c	c	c	c		c	c	1	c	c	c	c	c	c	c	c	Dudher Kuthidewanbas	466
b	c	c	c	c		c	c	1	c	c	c	c	c	c	c	c	Kalabarighat	467
c	c	c	c	c		c	b	a	b	b	b	b	b	b		b	Chandisal	468
c	c	c	c	c		c	b	b	c	c	b	c	b	b		c	Charaker Kuthi Dewanbas	469
c	c	c	c	c		a	a	a	b	b	b	b	b	a		c	Charaker Kuthi	470
c	b	b	b	b		c	c	c	c	c	c	c	b	b		c	Hirar Kuthi	471
c	c	c	c	c		b	c	b	c	c	c	b	b	c		c	Hourgari	472
c	c	c	c	c		c	b	a	c	c	c	c	c	c	c	c	Simulguri	473
c	c	c	c	c		b	b	a	b	c	c	c	c	c	c	c	Gokuler Kuthi	474
c	c	c	c	c		a	b	b	c	b	c	b	b	b		c	Chhat Gokuler Kuthi	475
c	c	c	c	c		b	b	a	b	c	c	c	c	c	c	c	Chhat Duder Kuthi	476
c	c	c	c	c		a	a		a	c	c	c	c	c	c	c	Dudder Kuthi	477
c	c	c	c	c		c	b	1	c	c	b	b	b	b	c	c	Bhogdabri Kesharibari	478
c	c	c	c	b		b	b	a	b	c	c	c	c	c	c	c	Mainaguri Singijani	479
c	c	c	c	c		b	b		b	c	c	c	c	c	c	c	Chhat Elajan	480
c	c	c	c	c		b	b	a	b	c	c	c	c	c	c	c	Giriar Kuthi	481
c	c	c	c	c		b	b	a	c	c	c	c	c	c	c	c	Kanibil Kankanguri	482
c	c	c	c	c		b	b	a	b	c	b	b	b	b	b	b	Bengdubgiriar Kuthi	483
c	c	c	c	c		b	b	a	b	c	c	c	c	c	c	c	Baghmara	484

Serial Number	Name of Village	Number of Non-Government Medical Amenities available.							Availability of drinking water - Yes / No							
		Charitable non Govt. hospital/Nursing home.	Medical practitioner with MBBS Degree	Medical practitioner with other degree	Medical practitioner with no degree	Traditional practitioner and faith healer .	Medicine Shop	Others	Tap water (Treated/Untreated)	Well water (Covered / Uncovered well)	Hand Pump	Tube wells / Bore well	Spring	River / Canal	Tank / Pond / Lake	Others
1	2	32	33	34	35	36	37	38	39	40	41	42	43	44	45	46
444	Dalua Dasgir	0	0	0	3	0	0	0	No	No	Yes	Yes	No	Yes	Yes	No
445	Gayergari	0	0	0	2	0	0	0	No	No	Yes	Yes	No	Yes	Yes	Yes
446	Talliguri	0	0	0	4	0	2	2	No	No	Yes	Yes	No	Yes	Yes	No
447	Purba Phalimari	0	0	0	2	0	0	0	No	No	Yes	Yes	No	Yes	Yes	No
448	Ghargharia Dwitia Khanda	0	0	0	2	0	0	0	No	No	Yes	Yes	No	Yes	Yes	No
449	Dauaguri	0	0	0	4	0	5	0	Yes	No	Yes	Yes	No	Yes	Yes	No
450	Kunidanga	0	0	0	2	0	0	0	No	No	Yes	Yes	No	Yes	Yes	No
451	Dakshin Ambari	0	0	0	2	0	0	0	No	No	Yes	Yes	No	Yes	Yes	No
452	Bhojanpur	0	0	0	2	0	0	0	No	No	Yes	Yes	No	Yes	Yes	No
453	Jhinaidanga	0	0	0	3	0	0	0	Yes	No	Yes	Yes	No	Yes	Yes	No
454	Lankabar	0	0	0	0	0	0	0	Yes	No	Yes	Yes	No	Yes	Yes	No
455	Harinchaowra	0	0	0	1	0	2	0	No	No	Yes	Yes	No	Yes	Yes	No
456	Gudam Maharaniganj	0	0	0	0	0	0	0	Yes	No	Yes	Yes	No	Yes	Yes	No
457	Chhat Guriahati	0	0	0	2	0	4	0	Yes	No	Yes	Yes	No	Yes	Yes	No
458	Ghughumari	0	0	0	0	0	0	0	Yes	No	Yes	Yes	No	No	Yes	No
459	Malerjhar	0	0	0	0	0	0	0	No	No	Yes	Yes	No	Yes	Yes	No
460	Bheladanga	0	0	0	0	0	0	0	No	No	Yes	Yes	No	Yes	Yes	No
461	Bara Atharakotha	0	0	0	1	0	0	0	No	No	Yes	Yes	No	Yes	Yes	No
462	Chhota Atharakotha	0	0	0	0	0	0	0	No	No	Yes	Yes	No	Yes	Yes	No
463	Barabhita	0	0	0	0	0	0	0	No	No	Yes	Yes	No	Yes	Yes	No
464	Paschim Moamari	0	0	0	8	0	0	0	No	No	Yes	Yes	No	Yes	Yes	No
465	Mainaguri Dighalhati	0	0	0	6	0	0	0	No	No	Yes	Yes	No	No	Yes	No
466	Dudher Kuthidewanbas	0	0	0	6	0	1	0	No	Yes	Yes	Yes	No	Yes	Yes	No
467	Kalabarighat	0	0	0	0	0	0	0	No	No	Yes	Yes	No	Yes	Yes	No
468	Chandisal	0	0	0	0	0	0	0	No	No	Yes	No	No	Yes	Yes	No
469	Charaker Kuthi Dewanbas	0	0	0	0	0	0	0	No	No	Yes	Yes	No	Yes	Yes	No
470	Charaker Kuthi	0	0	0	0	0	0	0	Yes	No	Yes	Yes	No	No	Yes	No
471	Hirar Kuthi	0	0	0	0	0	0	0	Yes	No	No	Yes	No	Yes	Yes	No
472	Hourgari	0	0	0	0	0	0	0	No	No	Yes	Yes	No	No	Yes	No
473	Simulguri	0	0	0	2	0	0	0	No	No	No	Yes	No	Yes	Yes	No
474	Gokuler Kuthi	0	0	0	2	0	0	0	No	No	Yes	Yes	No	No	Yes	No
475	Chhat Gokuler Kuthi	0	0	0	0	0	0	0	Yes	No	No	Yes	No	Yes	Yes	No
476	Chhat Duder Kuthi	0	0	0	1	0	0	0	No	No	Yes	Yes	No	Yes	Yes	No
477	Dudder Kuthi	0	0	0	1	0	5	0	No	No	Yes	Yes	No	Yes	Yes	No
478	Bhogdabri Kesharibari	0	0	2	2	1	2	0	No	No	Yes	Yes	No	Yes	Yes	No
479	Mainaguri Singijani	0	0	0	0	0	0	0	No	No	Yes	Yes	No	No	Yes	No
480	Chhat Elajan	0	0	0	5	0	0	0	No	No	Yes	Yes	No	No	Yes	No
481	Giriar Kuthi	0	0	0	0	0	0	0	No	No	Yes	Yes	No	No	Yes	No
482	Kanibil Kankanguri	0	0	0	0	0	0	0	No	No	Yes	Yes	No	Yes	Yes	No
483	Bengdubgiriar Kuthi	0	0	0	0	0	0	0	No	No	Yes	Yes	No	Yes	Yes	No
484	Baghmara	0	0	0	0	0	0	0	No	No	Yes	Yes	No	Yes	Yes	No

Availability of toilet & others Yes / No				Communication and transport facilities (If amenities available code -Yes is given except for Village Pin Code ,If not available within the village , the distance range code viz; a for < 5 Kms, b for 5-10 Kms and c for 10+ kms of nearest place where facility is available is given).								
Community toilet including bath.	Community toilet excluding bath.	Rural sanitary mart or sanitary hardware outlet available near the village.	Community bio- gas or recycle of waste for productive use.	Post office(PO)	Sub post office (SPO)	Post & Telegraph office (P&TO)	Village Pin Code	Telephones (Land lines)	Public call office (PCO)	Mobile phone coverage	Name of Village	Serial Number
47	48	49	50	51	52	53	54	55	56	57	2	1
No	No	No	No	a	a	b	736156	Yes	a	Yes	Dalua Dasgir	444
No	No	No	No	a	a	b	736156	Yes	a	Yes	Gayergari	445
No	No	No	No	Yes	Yes	b	736156	Yes	Yes	Yes	Talliguri	446
No	No	No	No	a	a	c	736157	c	c	a	Purba Phalimari	447
No	No	No	No	a	a	b	736156	Yes	a	Yes	Ghargharia Dwitia Khanda	448
No	No	No	No	Yes	Yes	b	736156	Yes	Yes	Yes	Dauaguri	449
No	No	No	No	a	a	b	736156	Yes	a	Yes	Kunidanga	450
No	No	No	No	b	b	c	736156	b	a	Yes	Dakshin Ambari	451
No	No	No	No	b	b	c	736156	b	a	Yes	Bhojanpur	452
No	No	No	No	a	a	b	736156	Yes	Yes	Yes	Jhinaidanga	453
No	No	No	No	a	a	a	736156	Yes	a	Yes	Lankabar	454
No	No	No	No	a	a	b	736170	Yes	Yes	Yes	Harinchaowra	455
No	No	No	No	a	a	b	736170	Yes	a	Yes	Gudam Maharaniganj	456
No	No	No	No	a	a	a	736101	Yes	Yes	Yes	Chhat Guriahati	457
Yes	Yes	No	No	Yes	Yes	b	736170	Yes	Yes	Yes	Ghughumari	458
No	No	No	No	a	a	c	736170	Yes	a	Yes	Malerjhar	459
No	No	No	No	a	a	c	736170	Yes	a	Yes	Bheladanga	460
No	No	No	No	a	a	c	736135	Yes	Yes	Yes	Bara Atharakotha	461
No	No	No	No	a	a	c	736134	a	a	Yes	Chhota Atharakotha	462
No	No	No	No	a	a	c	736135	b	a	Yes	Barabhita	463
No	No	No	No	Yes	b	c	736134	Yes	Yes	Yes	Paschim Moamari	464
No	No	No	No	a	a	c	736134	a	a	Yes	Mainaguri Dighalhati	465
No	No	No	No	Yes	Yes	c	736170	Yes	Yes	Yes	Dudher Kuthidewanbas	466
No	No	No	No	a	a	c	736134	Yes	a	Yes	Kalabarighat	467
No	No	No	No	a	b	c	736170	a	a	Yes	Chandisal	468
No	No	No	No	Yes	Yes	c	736170	Yes	a	Yes	Charaker Kuthi Dewanbas	469
No	No	No	No	a	a	c	736170	Yes	Yes	Yes	Charaker Kuthi	470
No	No	No	No	a	a	b	736170	a	a	Yes	Hirar Kuthi	471
No	No	No	No	b	b	c	736170	a	b	Yes	Hourgari	472
No	No	No	No	a	c	c	736157	c	b	Yes	Simulguri	473
No	No	No	No	a	a	c	736170	a	a	Yes	Gokuler Kuthi	474
No	No	No	No	a	a	c	736170	b	a	Yes	Chhat Gokuler Kuthi	475
No	No	No	No	a	a	c	736170	a	a	Yes	Chhat Duder Kuthi	476
No	No	No	No	a	a	c	736170	Yes	Yes	Yes	Dudder Kuthi	477
No	No	Yes	No	b	b	c	736170	a	a	Yes	Bhogdabri Kesharibari	478
No	No	No	No	a	a	c	736135	a	a	Yes	Mainaguri Singijani	479
No	No	No	No	b	a	c	736157	Yes	Yes	Yes	Chhat Elajan	480
No	No	No	No	a	a	c	736157	a	a	Yes	Giriar Kuthi	481
No	No	No	No	a	a	c	736157	a	a	Yes	Kanibil Kankanguri	482
No	No	No	No	a	a	c	736157	a	a	Yes	Bengdubgiriar Kuthi	483
No	No	No	No	a	a	c	736157	a	a	Yes	Baghmara	484

Communication and transport facilities (If amenities available code -Yes is given except for Village Pin Code ,If not available within the village , the distance range code viz; a for < 5 Kms, b for 5-10 Kms and c for 10+ kms of nearest place where facility is available is given).												Village connected to highways amenities available code -Yes , the distance range code viz 10+ kms of nearest place				
Serial Number	Name of Village	Internet cafes/ Common service centre (CSC)	Private courier facility	Bus service (Public & Private)	Railway stations	Auto/Modified Autos	Taxis and Vans	Tractors	Cycle-pulled rickshaws(Manual & Machine driven)	Carts driven by animals	Sea /River ferry service	Connected to national highway(NH)	Connected to state highway(SH)	Connected to major district road (MDR)	Connected to others district road	Pucca roads
2	1	58	59	60	61	62	63	64	65	66	67	68	69	70	71	72
444	Dalua Dasgir	b	a	a	b	a	a	b	Yes	Yes	Yes	Yes	b	b	Yes	Yes
445	Gayergari	b	a	a	b	a	a	a	Yes	a	b	Yes	b	b	Yes	Yes
446	Talliguri	b	a	Yes	b	Yes	Yes	Yes	Yes	b	b	Yes	b	b	Yes	Yes
447	Purba Phalimari	a	a	a	a	a	a	a	Yes	a	Yes	a	c	c	c	a
448	Ghargharia Dwitia Khanda	b	a	a	b	a	a	a	Yes	b	Yes	a	b	b	b	a
449	Dauaguri	a	a	Yes	b	Yes	Yes	Yes	Yes	c	a	Yes	b		Yes	Yes
450	Kunidanga	b	a	a	b	a	a	a	Yes	c	Yes	a	b	b	b	a
451	Dakshin Ambari	c	a	a	b	a	a	a	Yes	c	Yes	b	a	a	a	a
452	Bhojanpur	c	a	a	b	a	a	a	Yes	c	Yes	b	a	a	a	a
453	Jhinaidanga	a	a	Yes	b	Yes	Yes	Yes	Yes	c	Yes	Yes	b		Yes	Yes
454	Lankabar	a	a	a	a	a	a	a	Yes	c	Yes	a	a		Yes	Yes
455	Harinchaowra	a	a	Yes	a	Yes	Yes	Yes	Yes	a	a	b	Yes	b	b	Yes
456	Gudam Maharaniganj	Yes	a	Yes	a	Yes	Yes	a	Yes	b	a	b	Yes	b	b	Yes
457	Chhat Guriahati	Yes	a	Yes	a	Yes	Yes	Yes	Yes	Yes	a	b	Yes	a	a	Yes
458	Ghughumari	Yes	a	Yes	b	Yes	Yes	Yes	Yes	a	b	b	Yes	Yes	Yes	Yes
459	Malerjhar	c	a	a	c	a	a	a	Yes	c	a	c	Yes	a	a	Yes
460	Bheladanga	c	a	a	c	a	a	a	Yes	c	Yes	c	Yes	a	a	Yes
461	Bara Atharakotha	c	a	Yes	c	Yes	Yes	a	Yes	c	Yes	c			Yes	Yes
462	Chhota Atharakotha	c	a	a	c	a	a	b	Yes	c	a	c	a		Yes	Yes
463	Barabhita	b	a	a	c	a	a	b	Yes	b	b	c	b		Yes	a
464	Paschim Moamari	a	a	Yes	c	Yes	Yes	a	Yes	Yes	b	c	a		Yes	Yes
465	Mainaguri Dighalhati	Yes	a	a	Yes	c	Yes	Yes	Yes	b	b	c	a		Yes	Yes
466	Dudher Kuthidewanbas	c	a	Yes	c	Yes	Yes	Yes	Yes	b	a	c	Yes	b	Yes	Yes
467	Kalabarighat	c	a	Yes	c	Yes	Yes	Yes	Yes	b	Yes	c	Yes	a	a	Yes
468	Chandisal	b	a	a	c	a	a	a	Yes	a	b	c	c		Yes	Yes
469	Charaker Kuthi Dewanbas	a	a	b	c	c	c	a	a	c	c	c	a	Yes	a	a
470	Charaker Kuthi	b	a	a	c	a	a	b	Yes	b	b	a		Yes	Yes	Yes
471	Hirar Kuthi	b	a	a	b	a	a	a	Yes	b	b	b			Yes	a
472	Hourgari	b	a	a	c	b	b	a	a	Yes	b	b	b	b	b	a
473	Simulguri	b	a	b	c	b	b	Yes	b	b	c	c	b	Yes		a
474	Gokuler Kuthi	c	a	Yes	c	Yes	Yes	Yes	Yes	c	b	c	b		Yes	Yes
475	Chhat Gokuler Kuthi	b	a	a	c	a	c	a	Yes	b	b	c	b	a	Yes	a
476	Chhat Duder Kuthi	c	a	a	c	a	a	a	Yes	c	b	c	a	a	Yes	Yes
477	Dudder Kuthi	c	a	Yes	c	Yes	Yes	Yes	Yes	Yes	a	c	Yes		Yes	Yes
478	Bhogdabri Kesharibari	a	a	Yes	b	a	a	a	Yes	Yes	b	b	Yes		Yes	Yes
479	Mainaguri Singijani	a	a	a	c	a	a	a	Yes	b	b	c	Yes	a	a	a
480	Chhat Elajan	b	a	Yes	c	Yes	Yes	b	Yes	b	b	c	Yes		Yes	Yes
481	Giriar Kuthi	b	a	Yes	c	Yes	Yes	a	Yes	b	c	c	Yes		Yes	Yes
482	Kanibil Kankanguri	b	a	Yes	c	Yes	Yes	Yes	Yes	c	b	b	Yes		Yes	Yes
483	Bengdubgiriar Kuthi	b	a	Yes	c	Yes	Yes	a	Yes	c	b	b			Yes	Yes
484	Baghmara	b	a	Yes	c	Yes	Yes	Yes	Yes	b	b	b	Yes	Yes	Yes	Yes

,village roads, banks & credit societies (If is given, If not available within the village ; a for < 5 Kms, b for 5-10 Kms and c for › where facility is available is given).							Availability of miscellaneous facilities (If amenities available code -Yes is given, If not available within the village , the distance range code viz; a for < 5 Kms, b for 5-10 Kms and c for 10+ kms of nearest place where facility is available is given).										
Kutchcha roads	Water bounded macadam(WBM) roads	Navigable waterway (river/canal)(NW)	Footpaths (FP)	Commercial & Co-operative Banks	ATM	Agricultural Credit Societies	Self-Help Group (SHG)	Public distribution system (PDS) shop	Mandis / Regular market	Weekly Haat	Agricultural marketing society	Integrated Child Development Scheme (Nutritional Centres)	Anganwadi Centre (Nutritional Centres)	Others (Nutritional Centres)	Name of Village	Serial Number
73	74	75	76	77	78	79	80	81	82	83	84	85	86	87	2	1
Yes	b	Yes	Yes	a	b	c	Yes	Yes	Yes	a	b	b	Yes	Yes	Dalua Dasgir	444
Yes	b	Yes	Yes	a	b	c	Yes	a	c	a	b	b	Yes	Yes	Gayergari	445
Yes	Yes	Yes	Yes	Yes	Yes	Yes	Yes	Yes	Yes	a	c	c	Yes	Yes	Talliguri	446
Yes	Yes	Yes	Yes	a	c	c	Yes	a	c	b	c	c	Yes	Yes	Purba Phalimari	447
Yes	Yes	Yes	Yes	a	b	c	Yes	a	c	a	b	b	a	Yes	Ghargharia Dwitia Khanda	448
Yes	Yes	Yes	Yes	Yes	b	Yes	Yes	Yes	Yes	Yes	b	b	Yes	Yes	Dauaguri	449
Yes	Yes	Yes	Yes	a	b	b	Yes	a	c	a	b	b	Yes	Yes	Kunidanga	450
Yes	Yes	Yes	Yes	a	c	c	Yes	a	c	b	b	b	a	Yes	Dakshin Ambari	451
Yes	Yes	Yes	Yes	a	c	c	Yes	a	c	b	b	b	Yes	Yes	Bhojanpur	452
Yes	Yes	Yes	Yes	a	b	c	Yes	Yes	Yes	a	b	b	Yes	Yes	Jhinaidanga	453
Yes	Yes	Yes	Yes	a	a	c	Yes	a	b	b	a	a	Yes	Yes	Lankabar	454
Yes	Yes	Yes	Yes	a	b	c	Yes	Yes	b	a	b	a	Yes	Yes	Harinchaowra	455
Yes	Yes	Yes	Yes	a	b	c	Yes	a	c	a	b	a	Yes	Yes	Gudam Maharaniganj	456
Yes	Yes	b	Yes	a	a	c	Yes	a	Yes	a	a	a	Yes	Yes	Chhat Guriahati	457
Yes	Yes	Yes	Yes	Yes	b	Yes	Yes	Yes	Yes	Yes	b	Yes	Yes	Yes	Ghughumari	458
Yes	Yes	a	Yes	b	c	c	Yes	a	c	a	c	b	a	Yes	Malerjhar	459
Yes	Yes	Yes	Yes	b	c	c	Yes	a	c	a	c	b	a	Yes	Bheladanga	460
Yes	Yes	Yes	Yes	c	c	c	Yes	Yes	Yes	Yes	c	b	Yes	Yes	Bara Atharakotha	461
Yes	a	b	Yes	c	c	c	Yes	a	c	a	c	c	Yes	Yes	Chhota Atharakotha	462
a	a	Yes	Yes	b	b	c	Yes	a	c	a	c	c	Yes	Yes	Barabhita	463
Yes			Yes	b	b	c	Yes	Yes	Yes	Yes	c	c	Yes	Yes	Paschim Moamari	464
Yes	Yes	Yes	Yes	c	c	c	Yes	a	Yes	a	c	c	Yes	Yes	Mainaguri Dighalhati	465
Yes	Yes	a	Yes	c	c	Yes	Yes	Yes	Yes	Yes	c	c	Yes	Yes	Dudher Kuthidewanbas	466
Yes	Yes	Yes	Yes	b	c	c	Yes	a	b	a	c	Yes	Yes	Yes	Kalabarighat	467
Yes	b	b	Yes	b	c	c	Yes	a	c	a	c	b	Yes	Yes	Chandisal	468
Yes	b	b	Yes	b	c	c	Yes	a	c	a	a	b	Yes	Yes	Charaker Kuthi Dewanbas	469
Yes	b	b	Yes	a	c	c	Yes	a	c	a	c	a	Yes	Yes	Charaker Kuthi	470
Yes	b	b	Yes	a	b	b	Yes	Yes	Yes	b	b	a	Yes	Yes	Hirar Kuthi	471
Yes	a	b	Yes	b	c	c	Yes	a	c	b	c	b	Yes	Yes	Hourgari	472
Yes	c	c	Yes	b	c	c	Yes	Yes	c	b	b	b	Yes	Yes	Simulguri	473
Yes	a	a	Yes	c	c	c	Yes	a	c	a	c	Yes	Yes	Yes	Gokuler Kuthi	474
Yes	b	b	Yes	b	c	c	Yes	a	Yes	Yes	b	b	Yes	Yes	Chhat Gokuler Kuthi	475
Yes		a	Yes	c	c	c	Yes	Yes	c	a	c	c	Yes	Yes	Chhat Duder Kuthi	476
Yes	a	a	Yes	a	c	c	Yes	Yes	Yes	Yes	c	c	Yes	Yes	Dudder Kuthi	477
Yes	Yes		Yes	b	b	c	Yes	a	c	a	b	b	Yes	Yes	Bhogdabri Kesharibari	478
Yes	b	b	Yes	b	b	c	Yes	a	c	a	c	c	Yes	Yes	Mainaguri Singijani	479
Yes	b	b	Yes	a	b	c	Yes	Yes	Yes	Yes	c	c	Yes	Yes	Chhat Elajan	480
Yes		b	Yes	a	b	c	Yes	a	c	a	c	c	Yes	Yes	Giriar Kuthi	481
Yes	b	Yes	Yes	a	b	c	Yes	a	c	a	c	c	Yes	Yes	Kanibil Kankanguri	482
Yes	a	Yes	Yes	a	b	c	Yes	a	c	a	c	c	a	Yes	Bengdubgiriar Kuthi	483
Yes	b	b	Yes	a	b	c	Yes	a	c	a	c	c	Yes	Yes	Baghmara	484

Availability of miscellaneous facilities (If amenities available code -Yes is given, If not available within the village , the distance range code viz; a for < 5 Kms, b for 5-10 Kms and c for 10+ kms of nearest place where facility is available is given).												Availability of electricity (Yes/No)			
Serial Number	Name of Village	ASHA (Accredited Social Health Activist)	Community centre with/without TV	Sports Field,	Sports Club / Recreation Centre	Cinema / Video Hall	Public Library	Public Reading Room	Newspaper Supply	Assembly Polling station	Birth & Death Registration Office	Power Supply for Domestic Use (ED)	Power Supply for Agricultural Use (EAG)	Power Supply for Commercial Use (EC)	Power Supply for All Uses (EA)
1	2	88	89	90	91	92	93	94	95	96	97	98	99	100	101
444	Dalua Dasgir	a	b	a	a	a	a	a	Yes	Yes	a	Yes	Yes	Yes	Yes
445	Gayergari	a	b	Yes	a	a	a	a	Yes	Yes	a	Yes	Yes	Yes	Yes
446	Talliguri	Yes	c	Yes	Yes	Yes	Yes	Yes	Yes	Yes	Yes	Yes	Yes	Yes	Yes
447	Purba Phalimari	a	c	Yes	a	a	a	a	Yes	Yes	a	Yes	Yes	Yes	Yes
448	Ghargharia Dwitia Khanda	a	b	Yes	a	a	a	a	Yes	a	a	Yes	Yes	Yes	Yes
449	Dauaguri	Yes	b	Yes	Yes	Yes	Yes	Yes	Yes	Yes	Yes	Yes	Yes	Yes	Yes
450	Kunidanga	a	b	Yes	a	a	a	a	Yes	a	a	Yes	Yes	Yes	Yes
451	Dakshin Ambari	a	c	b	c	b	b	b	Yes	a	a	Yes	Yes	Yes	Yes
452	Bhojanpur	a	c	b	c	b	b	b	Yes	a	a	Yes	Yes	Yes	Yes
453	Jhinaidanga	a	b	Yes	a	a	a	a	Yes	Yes	a	Yes	Yes	Yes	Yes
454	Lankabar	a	a	a	a	a	a	a	Yes	Yes	a	Yes	Yes	Yes	Yes
455	Harinchaowra	Yes	b	Yes	Yes	a	a	a	Yes	Yes	a	Yes	Yes	Yes	Yes
456	Gudam Maharaniganj	a	b	Yes	Yes	a	a	a	Yes	a	a	Yes	Yes	Yes	Yes
457	Chhat Guriahati	a	a	Yes	Yes	a	a	a	Yes	Yes	Yes	Yes	Yes	Yes	Yes
458	Ghughumari	Yes	b	a	Yes	Yes	Yes	Yes	Yes	Yes	Yes	Yes	Yes	Yes	Yes
459	Malerjhar	a	c	a	a	a	a	b	Yes	a	a	Yes	Yes	Yes	Yes
460	Bheladanga	a	c	a	a	a	a	b	Yes	Yes	a	Yes	Yes	Yes	Yes
461	Bara Atharakotha	a	c	a	a	a	a	b	Yes	Yes	a	Yes	Yes	Yes	Yes
462	Chhota Atharakotha	Yes	c	a	a	a	a	c	Yes	Yes	Yes	Yes	Yes	Yes	Yes
463	Barabhita	a	c	Yes	c	a	c	c	Yes	Yes	a	Yes	Yes	Yes	Yes
464	Paschim Moamari	Yes	c	a	c	Yes	b	c	Yes	Yes	Yes	Yes	Yes	Yes	Yes
465	Mainaguri Dighalhati	Yes	c	Yes	c	Yes	a	c	Yes	Yes	Yes	Yes	Yes	Yes	Yes
466	Dudher Kuthidewanbas	a	Yes	Yes	Yes	Yes	Yes	c	Yes	Yes	Yes	Yes	Yes	Yes	Yes
467	Kalabarighat	Yes	c	Yes	a	Yes	a	b	Yes	Yes	a	Yes	Yes	No	No
468	Chandisal	Yes	c	Yes	b	b	b	b	Yes	Yes	a	Yes	No	No	No
469	Charaker Kuthi Dewanbas	a	c	a	a	a	a	b	Yes	Yes	a	Yes	No	No	No
470	Charaker Kuthi	Yes	b	a	c	b	c	c	Yes	Yes	a	Yes	Yes	Yes	Yes
471	Hirar Kuthi	a	b	a	a	a	b	b	b	Yes	a	Yes	Yes	No	No
472	Hourgari	b	c	c	c	c	c	b	b	Yes	a	Yes	No	No	No
473	Simulguri	b	c	b	b	b	b	b	b	Yes	b	Yes	No	Yes	No
474	Gokuler Kuthi	a	c	a	a	a	a	c	Yes	a	b	Yes	Yes	No	No
475	Chhat Gokuler Kuthi	a	b	a	b	c	c	c	a	a	b	Yes	No	No	No
476	Chhat Duder Kuthi	a	c	a	a	a	a	c	Yes	Yes	a	Yes	Yes	No	No
477	Dudder Kuthi	a	c	Yes	a	a	a	a	Yes	Yes	a	Yes	Yes	Yes	Yes
478	Bhogdabri Kesharibari	Yes	b	Yes	Yes	a	Yes	Yes	Yes	Yes	b	Yes	Yes	No	No
479	Mainaguri Singijani	a	c	Yes	c	a	b	c	Yes	a	a	Yes	Yes	No	No
480	Chhat Elajan	Yes	c	Yes	Yes	Yes	a	b	Yes	Yes	Yes	Yes	No	Yes	No
481	Giriar Kuthi	a	c	Yes	a	a	a	b	Yes	Yes	a	Yes	No	No	No
482	Kanibil Kankanguri	a	b	a	a	a	a	b	Yes	a	a	Yes	Yes	No	No
483	Bengdubgiriar Kuthi	a	c	a	a	a	a	b	Yes	a	a	Yes	Yes	No	No
484	Baghmara	a	c	Yes	a	a	a	b	Yes	Yes	a	Yes	No	No	No

Nearest Town		Land Use							
		Area under different types of land use (in hectares rounded up to one decimal place)							
Name	Distance range code i.e. a for < 5 Kms, b for 5-10 Kms and c for 10+ kms .	Forests	Area under Non-agricultural Uses	Barren and Un-cultivable land	Permanent Pastures and Other Grazing Lands	Land Under Miscellaneous Tree Crops etc.	Culturable Waste Land	Name of Village	Serial Number
102	103	104	105	106	107	108	109	2	1
COOCH BEHAR	b	1	200.5	0	0	0	125.4	Dalua Dasgir	444
COOCH BEHAR	b	1	45	0	0	0	7.3	Gayergari	445
COOCH BEHAR	b	6	53.9	0	0	0	4	Talliguri	446
COOCH BEHAR	c	1	95.4	0	0	0	12	Purba Phalimari	447
COOCH BEHAR	b	10	166.6	0	0	0	65	Ghargharia Dwitia Khanda	448
COOCH BEHAR	b	2.5	19	0	0	0	6	Dauaguri	449
COOCH BEHAR	b	0	31.5	0	0	0	6	Kunidanga	450
COOCH BEHAR	b	3	12.7	0	0	0	10	Dakshin Ambari	451
COOCH BEHAR	b	0	10.5	0	0	0	24.1	Bhojanpur	452
COOCH BEHAR	b	2	6	0	0	0	4	Jhinaidanga	453
COOCH BEHAR	b	0	78.7	0	0	0	1.2	Lankabar	454
COOCH BEHAR	a	0	50	0	0	0	2.1	Harinchaowra	455
COOCH BRHAR	b	0	28.1	0	0	0	2.1	Gudam Maharaniganj	456
COOCH BEHAR	a	0	30	0	0	0	0	Chhat Guriahati	457
COOCH BEHAR	b	5	298.4	0	0	0	30	Ghughumari	458
COOCH BEHAR	b	0	3.4	0	0	0	0.5	Malerjhar	459
COOCH BEHAR	b	0	26.5	0	0	0	5.2	Bheladanga	460
COOCH BEHAR	c	0.7	280.7	0	0	0	10.3	Bara Atharakotha	461
COOCH BEHAR	c	0	280.5	0	0	0	4.5	Chhota Atharakotha	462
COOCH BEHAR	c	0	60	0	0	0	5.1	Barabhita	463
COOCH BEHAR	c	0	10.4	0	0	0	5.6	Paschim Moamari	464
COOCH BEHAR	c	0	8	0	0	0	1.6	Mainaguri Dighalhati	465
COOCH BEHAR	c	0	58.5	0	0	0	6	Dudher Kuthidewanbas	466
COOCH BEHAR	b	0	48.4	0	0	0	6.5	Kalabarighat	467
COOCH BEHAR	c	3	98.1	0	0	0	8	Chandisal	468
COOCH BEHAR	c	0	50.9	0	0	0	5	Charaker Kuthi Dewanbas	469
COOCH BEHAR	c	5	135	0	0	0	3.4	Charaker Kuthi	470
COOCH BEHAR	c	0	8.5	0	0	0	3.3	Hirar Kuthi	471
COOCH BEHAR	b	4	44.1	0	0	0	0	Hourgari	472
COOCH BEHAR	c	0	80	0	0	0	4.5	Simulguri	473
COOCH BEHAR	c	0	44.4	0	0	0	4.2	Gokuler Kuthi	474
COOCH BEHAR	c	0	15.2	0	0	0	5.1	Chhat Gokuler Kuthi	475
COOCH BEHAR	c	0	89.3	0	0	0	1.5	Chhat Duder Kuthi	476
COOCH BEHAR	c	0	53	0	0	0	5.5	Dudder Kuthi	477
COOCH BEHAR	c	0	40.6	0	0	0	4.4	Bhogdabri Kesharibari	478
COOCH BEHAR	c	0	2.5	0	0	0	2.2	Mainaguri Singijani	479
COOCH BEHAR	c	0	49.5	0	0	0	0	Chhat Elajan	480
COOCH BEHAR	c	0	33.8	0	0	0	0	Giriar Kuthi	481
COOCH BEHAR	c	0	10.3	0	0	0	0	Kanibil Kankanguri	482
COOCH BEHAR	c	0	50.4	0	0	0	0	Bengdubgiriar Kuthi	483
MATHABHANGA	c	0.4	39.9	0	0	0	0	Baghmara	484

Land Use											
Area under different types of land use (in hectares rounded up to one decimal place)							Area irrigated by source (in hectare).				
Serial Number	Name of Village	Fallow lands other than current fallows	Current Fallows	Net Area Sown	Total Irrigated Land Area	Total Un-irrigated Land Area	Canals (C)	Wells/Tube-wells(W/TW)	Tanks/Lakes(T/L)	Water Falls(WF)	Others(O)
1	2	110	111	112	113	114	115	116	117	118	119
444	Dalua Dasgir	0	0	799	86.2	712.8	0	65	21.2	0	0
445	Gayergari	0	0	134	4	130	0	4	0	0	0
446	Talliguri	0	0	309.4	74	235.4	0	64	10	0	0
447	Purba Phalimari	0	0	281	72	209	0	12	60	0	0
448	Ghargharia Dwitia Khanda	0	0	480	20	460	0	15	5	0	0
449	Dauaguri	0	0	477.8	20	457.8	0	20	0	0	0
450	Kunidanga	0	0	100.3	10	90.3	0	0	0	0	10
451	Dakshin Ambari	0	0	37	7	30	0	6	1	0	0
452	Bhojanpur	0	0	70	10	60	0	0	0	0	10
453	Jhinaidanga	0	0	254.8	27	227.8	0	25	2	0	0
454	Lankabar	0	0	52.4	16.1	36.3	0	16.1	0	0	0
455	Harinchaowra	0	0	110	0	110	0	0	0	0	0
456	Gudam Maharaniganj	0	0	11	0.5	10.5	0	0.5	0	0	0
457	Chhat Guriahati	0	0	35	1	34	0	1	0	0	0
458	Ghughumari	0	0	794	19	775	0	16	3	0	0
459	Malerjhar	0	0	21.2	1.3	19.9	0	0	0	0	1.3
460	Bheladanga	0	0	80	4.3	75.7	0	0	0	0	4.3
461	Bara Atharakotha	0	0	75.9	20.8	55	0	20.8	0	0	0
462	Chhota Atharakotha	0	0	290	4.3	285.7	0	4.3	0	0	0
463	Barabhita	0	0	229.6	6.7	222.9	0	6.7	0	0	0
464	Paschim Moamari	0	0	768.5	8	760.5	0	8	0	0	0
465	Mainaguri Dighalhati	0	0	565.4	8	557.4	0	8	0	0	0
466	Dudher Kuthidewanbas	0	0	379.2	64.5	314.7	0	58.5	0	0	6
467	Kalabarighat	0	0	200.2	4.6	195.6	0	0	0	0	4.6
468	Chandisal	0	0	73	8.8	64.2	0	5.8	3	0	0
469	Charaker Kuthi Dewanbas	0	0	137	3.2	133.8	0	3.2	0	0	0
470	Charaker Kuthi	0	0	121	10.5	110.5	0	10.5	0	0	0
471	Hirar Kuthi	0	0	25	1.3	23.7	0	1.3	0	0	0
472	Hourgari	0	0	141	9	132	0	6	3	0	0
473	Simulguri	0	0	348	19	329	0	19	0	0	0
474	Gokuler Kuthi	0	0	150	6	144	0	6	0	0	0
475	Chhat Gokuler Kuthi	0	0	70	46	24	0	41	5	0	0
476	Chhat Duder Kuthi	0	0	227	5.6	221.4	0	3	0	0	2.6
477	Dudder Kuthi	0	0	176.9	20.2	156.7	0	12.9	0	0	7.3
478	Bhogdabri Kesharibari	0	0	400	30	370	30	0	0	0	0
479	Mainaguri Singijani	0	0	44	0	44	0	0	0	0	0
480	Chhat Elajan	0	0	66	6.6	59.4	0	4.4	0.1	0	2.1
481	Giriar Kuthi	0	0	88.2	15	73.2	0	15	0	0	0
482	Kanibil Kankanguri	0	0	71.5	8	63.6	0	8	0	0	0
483	Bengdubgiriar Kuthi	0	0	140	4	136	0	4	0	0	0
484	Baghmara	0	0	90	5.3	84.7	0	4.1	1.2	0	0

Name of three most important commodities manufactured			Name of Village	Serial Number
First	Second	Third		
120	121	122	2	1
Brick			Dalua Dasgir	444
			Gayergari	445
			Talliguri	446
			Purba Phalimari	447
			Ghargharia Dwitia Khanda	448
			Dauaguri	449
			Kunidanga	450
			Dakshin Ambari	451
			Bhojanpur	452
			Jhinaidanga	453
			Lankabar	454
Beedi			Harinchaowra	455
Beedi			Gudam Maharaniganj	456
			Chhat Guriahati	457
			Ghughumari	458
			Malerjhar	459
			Bheladanga	460
			Bara Atharakotha	461
			Chhota Atharakotha	462
			Barabhita	463
			Paschim Moamari	464
			Mainaguri Dighalhati	465
			Dudher Kuthidewanbas	466
			Kalabarighat	467
			Chandisal	468
			Charaker Kuthi Dewanbas	469
			Charaker Kuthi	470
			Hirar Kuthi	471
			Hourgari	472
			Simulguri	473
			Gokuler Kuthi	474
			Chhat Gokuler Kuthi	475
			Chhat Duder Kuthi	476
			Dudder Kuthi	477
			Bhogdabri Kesharibari	478
			Mainaguri Singijani	479
			Chhat Elajan	480
			Giriar Kuthi	481
			Kanibil Kankanguri	482
			Bengdubgiriar Kuthi	483
			Baghmara	484

Serial Number	Name of Village	Location code no.	Total area of the village (in hectares rounded up to one decimal place)	Total population (2011 census)	Number of households (2011 census)	Number of educational amenities availab village, the distance range code viz; a for for 10+ kms of nearest place where fa							
						Pre-Primary school (PP)	Primary school (P)	Middle school (M)	Secondary School (S)	Senior Secondary school (SS)	Degree college of arts science & commerce (ASC)	Engineering college(EC)	Medical college (MC)
1	2	3	4	5	6	7	8	9	10	11	12	13	14
485	Katamari	308109	134.7	1380	343	1	1	1	1	1	c	c	c
486	Brahmottar Kasal Danga	308110	413.9	3252	727	1	1	a	a	b	b	c	c
487	Phalimari	308111	478.1	3707	848	2	2	2	a	a	b	c	c
488	Paschim Haribhanga	308112	179	1744	429	2	2	a	a	a	c	c	c
489	Dewanbas	308113	627.6	3286	792	3	3	1	1	1	c	c	c
490	Bhoterhat	308114	26.7	282	64	2	2	a	a	a	c	c	c
491	Maghpala	308115	248.9	2745	597	2	2	a	a	a	c	c	c
492	Petbhata Maghpala	308116	150.5	1398	303	2	1	1	1	1	c	c	c
493	Kanchiarkuthi	308117	12.4	169	41	b	b	b	b	b	c	c	c
494	Kathalbari	308118	73.3	1485	314	2	2	b	b	b	c	c	c
495	Rajpur	308119	527.1	4355	1005	2	2	1	a	a	c	c	c
496	Andaran Kasaldanga	308120	24.6	21	4	1	1	a	a	a	c	c	c
497	Hastabud Kasaldanga	308121	195.3	2051	471	2	2	a	a	a	c	c	c
498	Balagram	308122	173	1130	277	1	1	a	a	a	c	c	c
499	Patpisu	308123	396.7	858	222	2	2	a	a	a	c	c	c
500	Chandamari	308124	674.2	7678	1781	3	3	1	1	1	c	c	c
501	Kasiabari	308125	33.2	302	73	4	4	1	1	1	c	c	c
502	Bairati	308126	248.1	1441	318	2	2	1	a	a	c	c	c
503	Jagarjhuli Bhasirthana	308127	116	338	60	1	1	a	a	a	c	c	c
504	Amar Bhasirthana	308128	80.8	92	22	b	b	b	b		c	c	c
505	Chhat Chhedarjhar	308129	40.1	538	112	1	1	a	a	a	c	c	c
506	Putimari	308130	47.7	389	99	1	1	1	1	a	c	c	c
507	Chhedarjhar	308131	74.1	343	86	1	1	a	a	a	c	c	c
508	Shibpur	308132	416	1188	284	2	2	b	b	b	c	c	c
509	Dakshin Putimari Phuleswari	308133	33.7	14	4	2	2	b	b	b	c	c	c
510	Phuleswari	308134	101	0	0								
511	Shalbari	308135	467.8	2511	623	2	2	1	b	c	c	c	c
512	Hardeb Chhedarjhar	308136	172	1296	285	2	2	b	b	b	c	c	c
513	Putimari Phuleswari	308137	509.4	4059	949	6	6	2	c	c	c	c	c
514	Kharija Phuleswari	308138	327.1	3405	775	1	1	c	c	c	c	c	c
515	Paitakapara	308139	155.7	1094	234	2	2	1	1	c	c	c	c
516	Hatiram Salbari	308140	112.7	584	142	1	1	c	a	c	c	c	c
517	Brahmattar Garkhola	308141	70.4	693	171	1	1	c	b	c	c	c	c
518	Sitalbas	308142	255.4	2157	498	1	1	b	b	b	c	c	c
519	Brahmatara Salbari	308143	105.4	942	203	2	2	c	a	c	c	c	c
520	Tang Tangi	308144	30.6	384	73	c	a	a	b	b	c	c	c
521	Khari Analdhondra	308145	441.3	3460	778	4	4	c		c	c	c	c
522	Charakpara	308146	409.1	2905	640	2	2	1	1	a	b	c	c
523	Patchhara	308147	1231.8	10074	2386	5	5	1	1	a	b	c	c
524	Bara Naldhondra	308148	165.5	1960	440	3	3	1	1	1	c	c	c
525	Jibramerkuthi	308149	190.1	1774	385	1	1	1	a	a	c	c	c
526	Kachamari	308150	331.3	2104	486	2	2	1	a	a	c	c	c
527	Khalisaguri	308151	54.4	307	73	1	1	a	a	a	c	c	c

- Village Directory

(As in 2009)

le. (If not available within the < 5 Kms, b for 5-10 Kms and c cility is available is given).						Number of Medical Amenities available. (If not available within the village , the distance range code viz; a for < 5 Kms, b for 5-10 Kms and c for 10+ kms of nearest place where facility is available is given).												
Management institute (MI)	Polytechnic (Pt)	Vocational training school /ITI	Non-formal training centre (NFTC)	Special school for disabled (SSD)	Others (specify)	Community health centre (CHC)	Primary health centre (PHC)	Primary health sub centre (PHS)	Maternity and child welfare centre (MCW)	T.B. clinic (TBC)	Hospital-allopathic (HA)	Hospital-alternative medicine (HO)	Dispensary (D)	Veterinary hospital (VH)	Mobile health clinic (MHC)	Family welfare centre (FWC)	Name of Village	Serial Number
15	16	17	18	19	20	21	22	23	24	25	26	27	28	29	30	31	2	1
c	c	c	c	c		b	b	a	b	c	c	c	c	c	c	c	Katamari	485
	c	c	c	c		b	b	a	b	c	c	c	c	c	c	c	Brahmottar Kasal Danga	486
c	c	c	c	c		b	b	1	c	c	b	b	b	b	b	b	Phalimari	487
c	c	c	c	c		a	a	a	a	c	c	c	c	c	c	c	Paschim Haribhanga	488
c	c	c	c	c		a	a	1	a	c	c	c	c	c	c	c	Dewanbas	489
c	c	c	c	c		b	b	a	b	c	c	c	c	c	c	c	Bhoterhat	490
c	c	c	c	c		b	b		b	c	b	c	c	c	c	c	Maghpala	491
c	c	c	c	c		b	b	a	a	c	c	c	c	c	c	c	Petbhata Maghpala	492
	c	c	c	c		c	b	b	c	c	c	c	c	c	c	c	Kanchiarkuthi	493
c	c	c	c	c		c	b		c	c	c	c	c	c	c	c	Kathalbari	494
c	c	c	c	c		c	a	a	c	c	c	c	c	c	c	c	Rajpur	495
	c	c	c	c		c	a	a	c	c	c	c	c	c	c	c	Andaran Kasaldanga	496
	c	c	c	c		c	a	a	c	c	c	c	c	c	c	c	Hastabud Kasaldanga	497
c	c	c	c	c		c	a		c	c	c	c	c	c	c	c	Balagram	498
c	c	c	c	c		c	a	1	c	c	c	c	c	c	c	c	Patpisu	499
c	c	c	c	c		c	1	1	c	c	c	c	c	c	c	c	Chandamari	500
c	c	c	c	c		c	a	a	c	c	c	c	c	c	c	c	Kasiabari	501
c	c	c	c	c		c	a	1	c	c	c	c	c	c	c	c	Bairati	502
c	c	c	c	c		c	a	a	c	c	c	c	c	c	c	c	Jagarjhuli Bhasirthana	503
c	c	c	c	c		c	b	b	c	c	c	c	c	c	c	c	Amar Bhasirthana	504
c	c	c	c	c		c	a	a	c	c	c	c	c	c	c	c	Chhat Chhedarjhar	505
c	c	c	c	c		c	a	a	c	c	c	c	c	c	c	c	Putimari	506
c	c	c	c	c		c	b	b	c	c	c	c	c	c	c	c	Chhedarjhar	507
c	c	c	c	c		c	c	b	c	c	b	c	c	b	c	c	Shibpur	508
c	c	c	c	c		c	c	b	c	c	c	c	c	c	c	c	Dakshin Putimari Phuleswari	509
																	Phuleswari	510
c	c	c	c	c		c	c	b	c	c	c	c	c	c	c	c	Shalbari	511
c	c	c	c	c		c	c	a	c	c	b	c	c	b	c	c	Hardeb Chhedarjhar	512
c	c	c	c	c		c	1	1	c	c	c	c	c	c	c	c	Putimari Phuleswari	513
	c	c	c	c		c	c	a	c	c	c	c	c	c	c	c	Kharija Phuleswari	514
c	c	c	c	c		c	c	1	c	c	c	c	c	c	c	c	Paitakapara	515
c	c	c	c	c		c	c	1	c	c	c	c	c	c	c	c	Hatiram Salbari	516
c	c	c	c	c		b	c	a	c	c	c	c	c	c	c	c	Brahmattar Garkhola	517
c	c	c	c	c		c	c	a	c	c	b	c	c	b	c	c	Sitalbas	518
c	c	c	c	c		c	c	a	c	c	c	c	b	c	b	c	Brahmatara Salbari	519
c	c	c	c	c		c	c	a	c	c	c	c	c	c	c	c	Tang Tangi	520
c	c	c	c	c		b	b	a	b	c	c	c	b	c	b	c	Khari Analdhondra	521
	c	c	c	c		b	a	a	c	c	c	c	a	c	c	c	Charakpara	522
	c	c	c	c		c	a		c	c	c	c	a	c	c	c	Patchhara	523
c	c	c	c	c		c	c	a	c	c	c	b	b	b	b	c	Bara Naldhondra	524
c	c	c	c			c	a	a	c	c	a	c	c	a	c	c	Jibramerkuthi	525
c	c	c	c	c		a	a	a	a	c	c	c	c	c	c	c	Kachamari	526
	c	c	c	c		c	a	a	b	c	a	a	a	a	c	c	Khalisaguri	527

Serial Number	Name of Village	Number of Non-Government Medical Amenities available.							Availability of drinking water - Yes / No							
		Charitable non Govt. hospital/Nursing home.	Medical practitioner with MBBS Degree	Medical practitioner with other degree	Medical practitioner with no degree	Traditional practitioner and faith healer .	Medicine Shop	Others	Tap water (Treated/Untreated)	Well water (Covered / Uncovered well)	Hand Pump	Tube wells / Bore well	Spring	River / Canal	Tank / Pond / Lake	Others
1	2	32	33	34	35	36	37	38	39	40	41	42	43	44	45	46
485	Katamari	0	0	0	3	0	3	0	No	No	Yes	Yes	No	Yes	Yes	No
486	Brahmottar Kasal Danga	0	0	0	2	0	0	0	No	No	Yes	Yes	No	No	Yes	No
487	Phalimari	0	0	0	3	0	3	0	No	No	Yes	Yes	No	Yes	Yes	No
488	Paschim Haribhanga	0	0	0	0	0	0	0	No	Yes	Yes	Yes	No	Yes	Yes	No
489	Dewanbas	0	0	0	3	0	0	0	No	No	Yes	Yes	No	Yes	Yes	No
490	Bhoterhat	0	0	0	0	0	0	0	No	No	Yes	Yes	No	No	Yes	No
491	Maghpala	0	0	0	7	0	0	0	No	No	Yes	Yes	No	No	Yes	No
492	Petbhata Maghpala	0	0	0	3	0	0	0	No	No	Yes	Yes	No	Yes	Yes	No
493	Kanchiarkuthi	0	0	0	0	0	0	0	No	No	No	Yes	No	Yes	No	No
494	Kathalbari	0	0	0	3	0	0	0	No	No	Yes	Yes	No	Yes	No	No
495	Rajpur	0	0	0	4	0	0	0	No	No	Yes	Yes	No	No	No	No
496	Andaran Kasaldanga	0	0	0	2	0	0	0	No	No	Yes	Yes	No	No	No	No
497	Hastabud Kasaldanga	0	0	0	1	0	0	0	No	No	Yes	Yes	No	Yes	No	No
498	Balagram	0	0	0	2	0	0	0	No	No	Yes	Yes	No	No	No	No
499	Patpisu	0	0	0	2	0	0	0	No	No	Yes	Yes	No	No	No	No
500	Chandamari	0	0	0	6	0	0	0	No	No	Yes	Yes	No	No	Yes	No
501	Kasiabari	0	0	0	2	0	0	0	No	No	Yes	Yes	No	No	Yes	No
502	Bairati	0	0	0	4	0	0	0	No	No	Yes	Yes	No	Yes	No	No
503	Jagarjhuli Bhasirthana	0	0	0	0	0	0	0	No	No	No	Yes	No	Yes	No	No
504	Amar Bhasirthana	0	0	0	0	0	0	0	No	No	Yes	Yes	No	Yes	No	No
505	Chhat Chhedarjhar	0	0	0	3	0	0	0	No	No	Yes	Yes	No	Yes	No	No
506	Putimari	0	0	0	4	0	0	0	No	Yes	Yes	Yes	No	No	No	No
507	Chhedarjhar	0	0	0	2	0	0	0	No	No	Yes	Yes	No	No	No	No
508	Shibpur	0	0	0	0	0	0	0	No	No	No	Yes	No	No	No	No
509	Dakshin Putimari Phuleswari	0	0	0	0	0	0	0	No	No	Yes	No	No	Yes	No	No
510	Phuleswari															
511	Shalbari	0	0	0	0	0	0	0	No	No	No	Yes	No	Yes	No	No
512	Hardeb Chhedarjhar	0	0	0	0	0	0	0	No	No	Yes	Yes	No	No	No	No
513	Putimari Phuleswari	0	0	0	0	0	0	0	No	No	No	Yes	No	No	No	No
514	Kharija Phuleswari	0	0	0	0	0	0	0	No	No	No	Yes	No	Yes	No	No
515	Paitakapara	0	0	0	0	0	0	0	No	No	No	Yes	No	No	No	No
516	Hatiram Salbari	0	0	0	0	0	0	0	No	No	No	Yes	No	No	No	No
517	Brahmattar Garkhola	0	0	0	0	0	0	0	No	No	No	Yes	No	No	No	No
518	Sitalbas	0	0	0	0	0	0	0	No	No	No	Yes	No	No	No	No
519	Brahmatara Salbari	0	0	0	0	0	0	0	No	No	No	Yes	No	No	No	No
520	Tang Tangi	0	0	0	0	0	0	0	No	No	No	Yes	No	No	No	No
521	Khari Analdhondra	0	0	0	0	0	0	0	No	No	No	Yes	No	No	No	No
522	Charakpara	0	0	0	0	0	0	0	No	No	Yes	Yes	No	No	No	No
523	Patchhara	0	0	0	1	0	0	0	No	No	Yes	Yes	No	Yes	No	No
524	Bara Naldhondra	0	0	0	0	0	0	0	No	No	No	Yes	No	No	No	No
525	Jibramerkuthi	0	0	0	0	0	0	0	No	No	No	Yes	No	No	No	No
526	Kachamari	0	0	0	0	0	0	0	No	No	Yes	Yes	No	Yes	Yes	No
527	Khalisaguri	0	0	0	1	0	0	0	No	No	Yes	Yes	No	Yes	Yes	No

Availability of toilet & others Yes / No				Communication and transport facilities (If amenities available code -Yes is given except for Village Pin Code ,If not available within the village , the distance range code viz; a for < 5 Kms, b for 5-10 Kms and c for 10+ kms of nearest place where facility is available is given).								
Community toilet including bath.	Community toilet excluding bath.	Rural sanitary mart or sanitary hardware outlet available near the village.	Community bio- gas or recycle of waste for productive use.	Post office(PO)	Sub post office (SPO)	Post & Telegraph office (P&TO)	Village Pin Code	Telephones (Land lines)	Public call office (PCO)	Mobile phone coverage	Name of Village	Serial Number
47	48	49	50	51	52	53	54	55	56	57	2	1
No	No	No	No	a	a	c	736157	a	Yes	Yes	Katamari	485
No	No	No	No	a	a	b	736157	a	Yes	Yes	Brahmottar Kasal Danga	486
No	No	No	No	Yes	Yes	b	736157	Yes	Yes	Yes	Phalimari	487
No	No	No	No	a	a	c	736134	a	a	Yes	Paschim Haribhanga	488
No	No	No	No	a	a	c	736170	a	a	Yes	Dewanbas	489
No	No	No	No	b	a	c	736157	a	a	Yes	Bhoterhat	490
No	No	No	No	b	Yes	c	736157	Yes	Yes	Yes	Maghpala	491
No	No	No	No	b	a	c	736157	Yes	Yes	Yes	Petbhata Maghpala	492
No	No	No	No	b	c	c	736157	b	b	Yes	Kanchiarkuthi	493
No	No	No	No	Yes	c	c	736157	a	a	Yes	Kathalbari	494
No	No	No	No	a	c	c	736157	a	a	Yes	Rajpur	495
No	No	No	No	a	c	c	736157	a	c	Yes	Andaran Kasaldanga	496
No	No	No	No	a	c	c	736157	a	a	Yes	Hastabud Kasaldanga	497
No	No	No	No	a	c	c	736157	a	a	Yes	Balagram	498
No	No	No	No	Yes	c	c	736157	a	a	Yes	Patpisu	499
No	No	No	No	Yes	c	c	736157	Yes	Yes	Yes	Chandamari	500
No	No	No	No	a	c	c	736157	a	a	Yes	Kasiabari	501
No	No	No	No	Yes	c	c	736157	b	a	Yes	Bairati	502
No	No	No	No	a	c	c	736157	a	a	Yes	Jagarjhuli Bhasirthana	503
No	No	No	No	b	c	c	736157	b	b	Yes	Amar Bhasirthana	504
No	No	No	No	a	c	c	736157	a	a	Yes	Chhat Chhedarjhar	505
No	No	No	No	Yes	c	c	736157	Yes	a	Yes	Putimari	506
No	No	No	No	b	c	c	736157	b	b	Yes	Chhedarjhar	507
No	No	No	No	c	b	c	736172	b	b	Yes	Shibpur	508
No	No	No	No	c	b	c	736157	c	b	Yes	Dakshin Putimari Phuleswari	509
											Phuleswari	510
No	No	No	No	c	b	c	736172	b	b	Yes	Shalbari	511
No	No	No	No	c	b	c	736157	b	b	Yes	Hardeb Chhedarjhar	512
No	No	No	No	c	Yes	c	736157	a	a	Yes	Putimari Phuleswari	513
No	No	No	No	c	Yes	c	736157	a	a	Yes	Kharija Phuleswari	514
No	No	No	No	c	Yes	c	736157	Yes	Yes	Yes	Paitakapara	515
No	No	No	No	c	Yes	c	736145	b	b	Yes	Hatiram Salbari	516
No	No	No	No	b	a	c	736145	Yes	a	Yes	Brahmattar Garkhola	517
No	No	No	No	c	a	c	736157	Yes	a	Yes	Sitalbas	518
No	No	No	No	b	a	b	736145	a	b	Yes	Brahmatara Salbari	519
No	No	No	No	b	a	c	736134	Yes	a	Yes	Tang Tangi	520
No	No	No	No	b	a	b	736157	a	a	Yes	Khari Analdhondra	521
No	No	No	No	a	c	c	736157	a	a	Yes	Charakpara	522
No	No	No	No	a	c	c	736157	a	a	Yes	Patchhara	523
No	No	No	No	b	a	b	736157	b	a	Yes	Bara Naldhondra	524
No	No	No	No	c	a	c	736157	Yes	a	Yes	Jibramerkuthi	525
No	No	No	No	a	a	c	736157	Yes	a	Yes	Kachamari	526
No	No	Yes	No	c	a	c	736157	a	a	Yes	Khalisaguri	527

Communication and transport facilities (If amenities available code -Yes is given except for Village Pin Code ,If not available within the village , the distance range code viz; a for < 5 Kms, b for 5-10 Kms and c for 10+ kms of nearest place where facility is available is given).												Village connected to highways amenities available code -Yes , the distance range code viz 10+ kms of nearest place				
Serial Number	Name of Village	Internet cafes/ Common service centre (CSC)	Private courier facility	Bus service (Public & Private)	Railway stations	Auto/Modified Autos	Taxis and Vans	Tractors	Cycle-pulled rickshaws(Manual & Machine driven)	Carts driven by animals	Sea /River ferry service	Connected to national highway(NH)	Connected to state highway(SH)	Connected to major district road (MDR)	Connected to others district road	Pucca roads
2	1	58	59	60	61	62	63	64	65	66	67	68	69	70	71	72
485	Katamari	b	a	a	c	a	a	a	Yes	b	b	c	a	Yes	a	Yes
486	Brahmottar Kasal Danga	a	a	a	c	a	Yes	a	Yes	c	b	c	c	Yes	Yes	Yes
487	Phalimari	a	a	Yes	c	Yes	Yes	Yes	Yes	c	c	c	Yes		Yes	Yes
488	Paschim Haribhanga	a	a	a	c	a	a	a	Yes	a	a	c	a		Yes	Yes
489	Dewanbas	a	a	a	c	a	a	a	Yes	Yes	a	c	a		Yes	Yes
490	Bhoterhat	b	a	a	c	a	a	a	Yes	a	a	c	a	Yes	a	Yes
491	Maghpala	b	a	b	c	b	b	b	Yes	a	a	c	b	Yes	b	Yes
492	Petbhata Maghpala	b	a	b	c	b	b	b	Yes	Yes	a	c	b	Yes	Yes	Yes
493	Kanchiarkuthi	b	a	b	c	b	b	b	b	b	a	c	c	c		b
494	Kathalbari	a	a	a	c	b	b	a	b	a	a	c	c	c	Yes	a
495	Rajpur	c	a	a	c	a	a	Yes	a	Yes	a	c	c	c	c	Yes
496	Andaran Kasaldanga	c	a	a	c	a	a	a	a	Yes	a	c	c	c		a
497	Hastabud Kasaldanga	a	a	a	c	a	a	Yes	a	a	a	c	c	c		Yes
498	Balagram	c	a	a	c	a	a	Yes	a	Yes	a	c	c	c	c	a
499	Patpisu	a	a	Yes	c	a	a	Yes	b	Yes	a	c	c	c		Yes
500	Chandamari	Yes	a	Yes	c	Yes	Yes	Yes	Yes	Yes	a	c	c	c	Yes	Yes
501	Kasiabari	c	a	a	c	a	a	a	a	Yes	a	c	c	c	Yes	a
502	Bairati	a	a	a	c	a	a	Yes	c	c	Yes	c	c	c		a
503	Jagarjhuli Bhasirthana	a	a	b	c	b	b	a	c	b	Yes	c	c	c	Yes	a
504	Amar Bhasirthana	b	a	b	c	b	b	a	c	c	Yes	c	c	c		b
505	Chhat Chhedarjhar	c	a	a	c	a	a	Yes	c	Yes	Yes	c	c	c		a
506	Putimari	c	a	Yes	c	a	a	Yes	a	Yes	c	c	c	c	Yes	Yes
507	Chhedarjhar	b	a	b	c	b	b	a	b	b	a	c	c	c	Yes	Yes
508	Shibpur	c	a	b	c	b	Yes	a	Yes	c	a	c	c	c	b	b
509	Dakshin Putimari Phuleswari	b	a	b	c	b	Yes	Yes	Yes	c	c	c	c	b	b	a
510	Phuleswari															
511	Shalbari	c	a	b	c	b	Yes	a	Yes	c	a	c	c	c	c	Yes
512	Hardeb Chhedarjhar	b	a	b	c	b	b	b	Yes	c	a	c	c	c	b	b
513	Putimari Phuleswari	c	a	a	c	b	Yes	a	a	c	c	c	b		a	Yes
514	Kharija Phuleswari	c	a	a	c	c	Yes	a	a	c	c	a				Yes
515	Paitakapara	c	Yes	a	c	a	Yes	Yes	Yes	c	c	c	c	c	a	Yes
516	Hatiram Salbari	c	a	a	c	a	Yes	a	Yes	c	b	c	c	c	a	a
517	Brahmattar Garkhola	b	a	a	c	b	Yes	Yes	Yes	a	a	c	c	c	c	a
518	Sitalbas	b	a	a	c	b	a	a	a	c	b	c	c	c	b	a
519	Brahmatara Salbari	b	a	a	c	a	Yes	Yes	Yes	c	c	c	c	b	b	b
520	Tang Tangi	b	a	a	c	a	Yes	a	Yes	c	b	c	c	c	c	a
521	Khari Analdhondra	b	a	a	c	a	Yes	Yes	Yes	c	c	c	c	a	a	a
522	Charakpara	a	a	a	c	a	Yes	Yes	a	c	c	c	b	b	Yes	Yes
523	Patchhara	a	a	Yes	b	c	Yes	a	a	c	Yes	c	b	b		Yes
524	Bara Naldhondra	b	a	a	c	a	Yes	Yes	Yes	c	c	c	c	c	a	a
525	Jibramerkuthi	c	a	a	c	a	a	a	Yes	c	b	c	c	b	b	Yes
526	Kachamari	c	a	a	c	a	a	a	Yes	c	c	c	b		Yes	Yes
527	Khalisaguri	a	a	a	c	c	c	a	Yes	Yes	b	c	b	a		a

,village roads, banks & credit societies (If is given, If not available within the village ; a for < 5 Kms, b for 5-10 Kms and c for · where facility is available is given).							Availability of miscellaneous facilities (If amenities available code -Yes is given, If not available within the village , the distance range code viz; a for < 5 Kms, b for 5-10 Kms and c for 10+ kms of nearest place where facility is available is given).										
Kutchcha roads	Water bounded macadam(WBM) roads	Navigable waterway (river/canal)(NW)	Footpaths (FP)	Commercial & Co-operative Banks	ATM	Agricultural Credit Societies	Self-Help Group (SHG)	Public distribution system (PDS) shop	Mandis / Regular market	Weekly Haat	Agricultural marketing society	Integrated Child Development Scheme (Nutritional Centres)	Anganwadi Centre (Nutritional Centres)	Others (Nutritional Centres)	Name of Village	Serial Number
73	74	75	76	77	78	79	80	81	82	83	84	85	86	87	2	1
Yes	b	Yes	Yes	a	b	c	Yes	Yes	Yes	Yes	c	c	Yes	Yes	Katamari	485
Yes	c	Yes	Yes	a	b	c	Yes	Yes	c	a	b	b	Yes	Yes	Brahmottar Kasal Danga	486
Yes	b	Yes	Yes	Yes	b	c	Yes	Yes	Yes	a	a	c	Yes	Yes	Phalimari	487
Yes	Yes	Yes	Yes	a	a	c	Yes	a	c	a	c	c	Yes	Yes	Paschim Haribhanga	488
Yes	a	a	Yes	a	a	c	Yes	a	c	a	c	c	Yes	Yes	Dewanbas	489
Yes	a	a	Yes	a	b	c	Yes	a	c	a	c	c	Yes	Yes	Bhoterhat	490
Yes	a	a	Yes	b	b	c	Yes	Yes	Yes	Yes	c	c	Yes	Yes	Maghpala	491
Yes	a	Yes	Yes	b	b	c	Yes	a	c	a	c	c	Yes	Yes	Petbhata Maghpala	492
b	a	Yes	Yes	b	c	c	b	a	c	b	c	c	a	Yes	Kanchiarkuthi	493
a	a	Yes	Yes	b	c	c	b	a	c	b	c	Yes	Yes	Yes	Kathalbari	494
Yes	a	a	Yes	a	c	c	Yes	Yes	c	a	c	c	Yes	Yes	Rajpur	495
a	a	a	Yes	b	c	c	Yes	Yes	c	a	c	c	Yes	Yes	Andaran Kasaldanga	496
Yes	a	a	Yes	a	c	c	a	a	c	a	c	c	Yes	Yes	Hastabud Kasaldanga	497
a	a	a	Yes	c	c	c	Yes	Yes	c	a	c	c	Yes	Yes	Balagram	498
Yes	a	a	a	a	c	c	Yes	Yes	c	a	c	c	Yes	Yes	Patpisu	499
Yes	a	a	Yes	Yes	c	c	Yes	Yes	Yes	Yes	c	Yes	Yes	Yes	Chandamari	500
Yes	b	a	Yes	a	c	c	Yes	a	c	a	c	Yes	Yes	Yes	Kasiabari	501
Yes	a	a	Yes	a	c	c	Yes	Yes	c	Yes	c	c	a	Yes	Bairati	502
Yes	a	a	Yes	a	c	c	Yes	a	c	a	c	c	a	Yes	Jagarjhuli Bhasirthana	503
b	Yes	Yes	b	b	c	c	b	b	c	b	c	c	b	Yes	Amar Bhasirthana	504
Yes	Yes	Yes	Yes	a	c	c	Yes	a	c	a	c	c	Yes	Yes	Chhat Chhedarjhar	505
Yes	c	c	Yes	a	c	c	Yes	Yes	c	a	c	c	Yes	Yes	Putimari	506
Yes	a	a	Yes	b	c	c	Yes	Yes	c	b	c	b	b	Yes	Chhedarjhar	507
Yes	b		Yes	c	c	c	Yes	a	c	b	b	c	Yes	Yes	Shibpur	508
a			Yes	c	c	c	Yes	c	c	b	c	a	Yes	a	Dakshin Putimari Phuleswari	509
															Phuleswari	510
Yes	a	a	Yes	c	c	c	Yes	a	c	b	c	c	Yes	Yes	Shalbari	511
Yes	b	c	Yes	c	c	c	Yes	a	c	b	b	c	Yes	Yes	Hardeb Chhedarjhar	512
Yes	a	b	Yes	c	Yes	c	Yes	Yes	c	a	c	Yes	Yes	Yes	Putimari Phuleswari	513
Yes	b	b	Yes	c	Yes	c	Yes	Yes	c	a	c	Yes	Yes	Yes	Kharija Phuleswari	514
Yes	b	b	Yes	b	b	c	Yes	a	c	b	b	Yes	Yes	Yes	Paitakapara	515
Yes			Yes	b	b	c	Yes	a	c	a	b	c	Yes	Yes	Hatiram Salbari	516
Yes		a	Yes	c	b	c	Yes	Yes	c	a	b	c	Yes	Yes	Brahmattar Garkhola	517
Yes	b	c	Yes	c	b	c	Yes	a	c	b	b	c	Yes	a	Sitalbas	518
a			Yes	b	b	c	Yes	a	c	b	b	Yes	Yes	Yes	Brahmatara Salbari	519
Yes			Yes	c	b	c	Yes	a	c	a	b	c	a	Yes	Tang Tangi	520
a			Yes	b	b	c	Yes	b	c	b	b	Yes	Yes	Yes	Khari Analdhondra	521
Yes		b	Yes	c	c	c	Yes	Yes	c	a	a	b	Yes	Yes	Charakpara	522
Yes	b	b	Yes	c	c	Yes	Yes	Yes	c	a	b	b	Yes	Yes	Patchhara	523
Yes			Yes	c	b	c	Yes	a	c	b	c	Yes	Yes	Yes	Bara Naldhondra	524
Yes	b	c	Yes	c	c	c	Yes	a	c	a	a	c	Yes	Yes	Jibramerkuthi	525
Yes	c	Yes	Yes	a	c	Yes	Yes	a	c	a	c	c	Yes	Yes	Kachamari	526
Yes	a	b	Yes	a	c	c	Yes	a	c	a	a	b	Yes	a	Khalisaguri	527

Availability of miscellaneous facilities (If amenities available code -Yes is given, If not available within the village , the distance range code viz; a for < 5 Kms, b for 5-10 Kms and c for 10+ kms of nearest place where facility is available is given).												Availability of electricity (Yes/No)			
Serial Number	Name of Village	ASHA (Accredited Social Health Activist)	Community centre with/without TV	Sports Field,	Sports Club / Recreation Centre	Cinema / Video Hall	Public Library	Public Reading Room	Newspaper Supply	Assembly Polling station	Birth & Death Registration Office	Power Supply for Domestic Use (ED)	Power Supply for Agricultural Use (EAG)	Power Supply for Commercial Use (EC)	Power Supply for All Uses (EA)
1	2	88	89	90	91	92	93	94	95	96	97	98	99	100	101
485	Katamari	a	c	Yes	a	Yes	a	b	Yes	Yes	a	Yes	Yes	Yes	Yes
486	Brahmottar Kasal Danga	a	a	a	a	a	Yes	b	Yes	Yes	a	Yes	No	No	No
487	Phalimari	Yes	c	a	a	a	a	b	Yes	Yes	Yes	Yes	Yes	Yes	Yes
488	Paschim Haribhanga	a	c	Yes	a	a	a	a	Yes	Yes	a	Yes	Yes	No	No
489	Dewanbas	Yes	c	a	Yes	Yes	a	a	Yes	Yes	Yes	Yes	Yes	No	No
490	Bhoterhat	a	c	a	a	a	a	b	Yes	Yes	a	Yes	Yes	No	No
491	Maghpala	Yes	c	Yes	Yes	Yes	a	b	Yes	Yes	Yes	Yes	Yes	Yes	Yes
492	Petbhata Maghpala	a	b	Yes	Yes	Yes	a	b	Yes	Yes	a	Yes	Yes	Yes	Yes
493	Kanchiarkuthi	a	c	b	c	b	b	b	b	b	b	Yes	No	No	No
494	Kathalbari	Yes	c	b	c	b	c	c	b	Yes	Yes	Yes	Yes	No	No
495	Rajpur	Yes	c	a	c	a	b	b	a	Yes	Yes	Yes	Yes	No	No
496	Andaran Kasaldanga	a	c	a	b	b	b	b	Yes	a	a	Yes	No	No	No
497	Hastabud Kasaldanga	a	c	a	c	a	a	a	a	Yes	Yes	Yes	No	No	No
498	Balagram	Yes	c	Yes	c	a	c	c	c	Yes	Yes	Yes	Yes	No	No
499	Patpisu	Yes	c	a	c	a	a	a	a	Yes	Yes	Yes	Yes	No	No
500	Chandamari	Yes	c	c	c	Yes	Yes	Yes	Yes	Yes	Yes	Yes	Yes	Yes	Yes
501	Kasiabari	a	c	a	c	a	c	c	a	Yes	a	Yes	Yes	No	No
502	Bairati	a	c	a	c	a	a	a	Yes	Yes	a	Yes	Yes	No	No
503	Jagarjhuli Bhasirthana	a	c	a	c	Yes	a	a	a	a	a	Yes	Yes	No	No
504	Amar Bhasirthana	b	c	b	b	b	c	c	b	b	b	Yes	No	No	No
505	Chhat Chhedarjhar	a	c	Yes	c	a	c	c	a	Yes	a	Yes	Yes	No	No
506	Putimari	a	a	Yes	a	a	b	b	Yes	Yes	a	Yes	Yes	No	No
507	Chhedarjhar	b	c	b	b	b	b	b	b	b	b	Yes	No	No	No
508	Shibpur	Yes	c	b	b	b	c	c	b	Yes	b	Yes	No	No	No
509	Dakshin Putimari Phuleswari	c	c	c	c	c	c	c	Yes	a	b	Yes	No	No	No
510	Phuleswari														
511	Shalbari	Yes	c	Yes	b	b	b	b	Yes	Yes	b	Yes	No	No	No
512	Hardeb Chhedarjhar	Yes	c	b	b	b	c	c	Yes	Yes	b	Yes	No	No	No
513	Putimari Phuleswari	Yes	c	a	a	a	a	a	Yes	Yes	a	Yes	No	No	No
514	Kharija Phuleswari	Yes	c	Yes	Yes	Yes	a	a	Yes	Yes	Yes	Yes	No	No	No
515	Paitakapara	Yes	b	Yes	Yes	a	a	a	Yes	Yes	Yes	Yes	No	No	No
516	Hatiram Salbari	Yes	c	Yes	Yes	b	a	a	Yes	Yes	Yes	Yes	No	No	No
517	Brahmattar Garkhola	Yes	b	Yes	Yes	a	a	a	Yes	Yes	a	Yes	No	No	No
518	Sitalbas	Yes	b	a	b	a	a	a	Yes	Yes	a	Yes	No	No	No
519	Brahmatara Salbari	Yes	b	a	a	a	a	a	Yes	Yes	a	Yes	No	No	No
520	Tang Tangi	a	b	a	a	a	a	a	Yes	a	a	Yes	No	No	No
521	Khari Analdhondra	Yes	b	a	a	a	a	a	Yes	Yes	a	Yes	No	No	No
522	Charakpara	a	c	a	a	a	a	a	a	Yes	a	Yes	No	No	No
523	Patchhara	Yes	c	a	a	a	a	a	Yes	Yes	Yes	Yes	Yes	No	No
524	Bara Naldhondra	Yes	b	Yes	a	a	a	a	Yes	Yes	a	Yes	No	No	No
525	Jibramerkuthi	Yes	c	a	a	a	a	a	Yes	a	a	Yes	No	No	No
526	Kachamari	a	c	Yes	a	a	a	a	Yes	Yes	a	Yes	Yes	No	No
527	Khalisaguri	Yes	a	Yes	a	a	a	a	Yes	Yes	a	Yes	Yes	No	No

Nearest Town		Land Use							
		Area under different types of land use (in hectares rounded up to one decimal place)							
Name	Distance range code i.e. a for < 5 Kms, b for 5-10 Kms and c for 10+ kms .	Forests	Area under Non-agricultural Uses	Barren and Un-cultivable land	Permanent Pastures and Other Grazing Lands	Land Under Miscellaneous Tree Crops etc.	Culturable Waste Land	Name of Village	Serial Number
102	103	104	105	106	107	108	109	2	1
COOCH BEHAR	c	0	11.1	0	0	0	58.8	Katamari	485
COOCH BEHAR	c	0	140.5	0	0	0	41.8	Brahmottar Kasal Danga	486
COOCH BEHAR	c	0	56.8	0	0	0	111.1	Phalimari	487
MATHABHANGA	c	0	45.5	0	0	0	3.8	Paschim Haribhanga	488
MATHABHANGA	c	4	180.2	0	0	0	5.6	Dewanbas	489
COOCH BEHAR	c	0	3.8	0	0	0	0.4	Bhoterhat	490
COOCH BEHAR	c	0	45.5	0	0	0	4.4	Maghpala	491
COOCH BEHAR	c	0	15.3	0	0	0	0	Petbhata Maghpala	492
MATHABHANGA	b	0	3.4	0	0	0	0	Kanchiarkuthi	493
MATHABHANGA	b	0	18.2	0	0	0	0	Kathalbari	494
MATHABHANGA	b	1	100	0	0	0	7.1	Rajpur	495
COOCH BEHAR	b	0	5.6	0	0	0	1	Andaran Kasaldanga	496
COOCH BEHAR	b	0	53.2	0	0	0	2.1	Hastabud Kasaldanga	497
COOCH BEHAR	b	2	45	0	0	0	1	Balagram	498
COOCH BEHAR	b	1	281.7	0	0	0	2	Patpisu	499
MATHABHANGA	b	0	194.2	0	0	0	0	Chandamari	500
MATHABHANGA	b	0	5.4	0	0	0	0.8	Kasiabari	501
MATHBHANGA	b	0	41.3	0	0	0	0	Bairati	502
MATHABHANGA	b	1	35	0	0	0	0	Jagarjhuli Bhasirthana	503
MATHABHANGA	b	0	20.8	0	0	0	2	Amar Bhasirthana	504
MATHABHANGA	b	0	6.1	0	0	0	2	Chhat Chhedarjhar	505
MATHABHANGA	b	0	8.6	0	0	0	1.1	Putimari	506
MATHABHANGA	b	0.5	3.1	0	0	0	0	Chhedarjhar	507
COOCH BEHAR	c	4.5	111.4	0	0	0	0	Shibpur	508
COOCH BEHAR	c	0	3.2	0	0	0	0	Dakshin Putimari Phuleswari	509
		0	8.5	0	0	0	0	Phuleswari	510
COOCHBEHAR	c	0	27.6	0	0	0	0	Shalbari	511
COOCH BEHAR	c	0	24	0	0	0	0.5	Hardeb Chhedarjhar	512
COOCH BEHAR	c	0	37	0	0	0	0	Putimari Phuleswari	513
COOCH BEHAR	c	0	30.1	0	0	0	2	Kharija Phuleswari	514
COOCH BEHAR	c	2	20.5	0	0	0	0	Paitakapara	515
COOCH BEHAR	c	0	9.4	0	0	0	0	Hatiram Salbari	516
COOCH BEHAR	c	0	18.4	0	0	0	0	Brahmattar Garkhola	517
COOCH BEHAR	c	0	46.9	0	0	0	1.5	Sitalbas	518
COOCH BEHAR	c	0	12.5	0	0	0	2.4	Brahmatara Salbari	519
COOCH BEHAR	c	0	3.6	0	0	0	1	Tang Tangi	520
COOCH BEHAR	c	0	48.3	0	0	0	1.5	Khari Analdhondra	521
DINHATA	c	0	111.4	0	0	0	0	Charakpara	522
COOCH BEHAR	b	0	15	0	0	0	4.6	Patchhara	523
COOCH BEHAR	c	0	44.5	0	0	0	1	Bara Naldhondra	524
COOCHBEHAR	c	0	50.5	0	0	0	0	Jibramerkuthi	525
COOCH BEHAR	b	5	89.8	0	0	0	0	Kachamari	526
COOCH BEHAR	c	0	4.1	0	0	0	0	Khalisaguri	527

Land Use											
Area under different types of land use (in hectares rounded up to one decimal place)							Area irrigated by source (in hectare).				
Serial Number	Name of Village	Fallow lands other than current fallows	Current Fallows	Net Area Sown	Total Irrigated Land Area	Total Un-irrigated Land Area	Canals (C)	Wells/Tube-wells(W/TW)	Tanks/Lakes(T/L)	Water Falls(WF)	Others(O)
1	2	110	111	112	113	114	115	116	117	118	119
485	Katamari	0	0	64.7	22.2	42.5	0	22.2	0	0	0
486	Brahmottar Kasal Danga	0	0	231.6	40.5	191.1	0	40.5	0	0	0
487	Phalimari	0	0	310.1	40.5	269.7	0	40.5	0	0	0
488	Paschim Haribhanga	0	0	129.7	11.5	118.2	0	11.1	0.4	0	0
489	Dewanbas	0	0	437.8	174.2	263.6	2	170.8	1.4	0	0
490	Bhoterhat	0	0	22.4	3.6	18.8	0	3.6	0	0	0
491	Maghpala	0	0	199	28.2	170.8	0	26.7	1.5	0	0
492	Petbhata Maghpala	0	0	135.2	13.2	121.9	0	13.1	0.1	0	0
493	Kanchiarkuthi	0	0	9	1	8	0	1	0	0	0
494	Kathalbari	0	0	55	46	9	0	40	1	0	5
495	Rajpur	0	0	419	50	369	0	50	0	0	0
496	Andaran Kasaldanga	0	0	18	3	15	0	2	0	0	1
497	Hastabud Kasaldanga	0	0	140	12	128	0	10	0	0	2
498	Balagram	0	0	125	9	116	0	9	0	0	0
499	Patpisu	0	0	112	15	97	0	10	0	0	5
500	Chandamari	0	0	480	42	438	0	40	0	0	2
501	Kasiabari	0	0	27	5	22	0	5	0	0	0
502	Bairati	0	0	206.8	15	191.8	0	14	0	0	1
503	Jagarjhuli Bhasirthana	0	0	80	7	73	0	7	0	0	0
504	Amar Bhasirthana	0	0	58	3	55	0	0	0	0	3
505	Chhat Chhedarjhar	0	0	32	6.5	25.5	0	6.5	0	0	0
506	Putimari	0	0	38	6	32	0	5	0	0	1
507	Chhedarjhar	0	0	70.5	4	66.5	0	4	0	0	0
508	Shibpur	0	0	300	19.5	280.5	0	19.5	0	0	0
509	Dakshin Putimari Phuleswari	0	0	30.5	3	27.5	0	2.5	0.5	0	0
510	Phuleswari	0	0	92.5	0.8	91.8	0	0.8	0	0	0
511	Shalbari	0	0	440.2	45.5	394.6	0	45.5	0	0	0
512	Hardeb Chhedarjhar	0	0	147.5	13.5	134	0	12.5	1	0	0
513	Putimari Phuleswari	0	0	472.5	101	371.5	0	101	0	0	0
514	Kharija Phuleswari	0	0	295	19.8	275.2	0	19.8	0	0	0
515	Paitakapara	0	0	133.2	6.2	127	0	5.8	0.4	0	0
516	Hatiram Salbari	0	0	103.2	10.2	93	0	10.2	0	0	0
517	Brahmattar Garkhola	0	0	52	12	40	0	12	0	0	0
518	Sitalbas	0	0	207	9.5	197.5	0	8.5	1	0	0
519	Brahmatara Salbari	0	0	90.5	8.2	82.3	0	7.7	0.5	0	0
520	Tang Tangi	0	0	26	7.5	18.5	0	7.5	0	0	0
521	Khari Analdhondra	0	0	391.5	18.2	373.2	0	17.2	1	0	0
522	Charakpara	0	0	297.8	17.7	280.1	0	17.7	0	0	0
523	Patchhara	0	0	1212.2	19.6	1192.6	0	19.6	0	0	0
524	Bara Naldhondra	0	0	120	17	103	0	16	1	0	0
525	Jibramerkuthi	0	0	139.6	8	131.6	0	8	0	0	0
526	Kachamari	0	0	236.5	10	226.5	0	10	0	0	0
527	Khalisaguri	0	0	50.3	3	47.3	3	0	0	0	0

Name of three most important commodities manufactured			Name of Village	Serial Number
First	Second	Third		
120	121	122	2	1
			Katamari	485
			Brahmottar Kasal Danga	486
			Phalimari	487
			Paschim Haribhanga	488
			Dewanbas	489
			Bhoterhat	490
			Maghpala	491
			Petbhata Maghpala	492
			Kanchiarkuthi	493
			Kathalbari	494
			Rajpur	495
			Andaran Kasaldanga	496
			Hastabud Kasaldanga	497
			Balagram	498
			Patpisu	499
			Chandamari	500
			Kasiabari	501
			Bairati	502
			Jagarjhuli Bhasirthana	503
			Amar Bhasirthana	504
			Chhat Chhedarjhar	505
			Putimari	506
			Chhedarjhar	507
			Shibpur	508
			Dakshin Putimari Phuleswari	509
			Phuleswari	510
			Shalbari	511
			Hardeb Chhedarjhar	512
			Putimari Phuleswari	513
			Kharija Phuleswari	514
			Paitakapara	515
			Hatiram Salbari	516
			Brahmattar Garkhola	517
			Sitalbas	518
			Brahmatara Salbari	519
			Tang Tangi	520
			Khari Analdhondra	521
			Charakpara	522
			Patchhara	523
			Bara Naldhondra	524
			Jibramerkuthi	525
			Kachamari	526
			Khalisaguri	527

Serial Number	Name of Village	Location code no.	Total area of the village (in hectares rounded up to one decimal place)	Total population (2011 census)	Number of households (2011 census)	Number of educational amenities availab village, the distance range code viz; a for for 10+ kms of nearest place where fa							
						Pre-Primary school (PP)	Primary school (P)	Middle school (M)	Secondary School (S)	Senior Secondary school (SS)	Degree college of arts science & commerce (ASC)	Engineering college(EC)	Medical college (MC)
1	2	3	4	5	6	7	8	9	10	11	12	13	14
528	Haldimohan	308152	644.6	5146	1200	3	2	1	1	1	c	c	c
529	Morangamari	308153	396.8	2347	553	1	1	1	a	a	c	c	c
530	Elejanerkuthi	308154	213.9	984	233	1	1	a	a	b	c	c	c
531	Mainaguri Kankanguri	308155	158.8	1807	393	3	3	1	1	1	c	c	c
532	Kursamari	308156	85.2	477	109	c	a	a	a	a	c	c	c
533	Dasagram	308157	38.1	375	91	1	1	a	a	a	c	c	c
534	Aulibari	308158	14.5	56	14	c	a	a	a	a	c	c	c
535	Panthabari	308159	97.9	1032	231	c	a	a	a	a	c	c	c
536	Ekmukha	308160	373.7	3494	792	1	1	1	1	a	c	c	c
537	Silkhuri Dwitia Khanda	308161	112.9	387	97	2	2	a	a	a	c	c	c
538	Silkhuri Pratham Khanda	308162	125.9	1019	244	1	1	a	a	a	c	c	c
539	Silkhuri Bas	308163	320.9	2175	515	2	2	1	a	a	c	c	c
540	Cheger Kuthi	308164	98.7	1303	294	1	1	a	a	a	c	c	c
541	Sonakhuli	308165	146.8	1742	428	2	2	1	1	1	c	c	c
542	Rashidanga Dwitia Khanda	308166	34.4	630	134	2	2	1	1	1	b	c	c
543	Khairamari	308167	28.2	742	186	1	1	a	a	a	b	c	c
544	Chhota Elajan	308168	23.3	470	111	a	a	a	a	a	b	c	c
545	Bara Elajan	308169	110.6	1510	365	2	2	1	1	1	b	c	c
546	Rasidanga Pratham Khanda	308170	228.4	2548	573	1	1	1	1	1	c	c	c
547	Sialdaha Pratham Khanda	308171	112.9	1405	308	2	2	a	a	a	c	c	c
548	Bara Nalangibari	308172	418	3331	822	2	2	1	1	a	b	c	c
549	Sialdaha Dwitia Khanda	308173	18.6	118	28	1	1	a	a	a	b	c	c
550	Jhal Jhali	308174	135.2	1122	270	1	1	1	1	a	c	c	c
551	Chhota Nalangibari	308175	203.8	1964	488	2	2	1	a	a	b	c	c
552	Jongra	308176	110.3	754	170	2	2	1	a	a	c	c	c
553	Hari Bhanga	308177	786.3	6736	1613	8	8	2	1	1	c	c	c
554	Dakshin Kursamari	308178	57	853	212	1	1	b	b	b	c	c	c
555	Dayaler Chhara	308179	279	2983	691	1	1	1	1	a	c	c	c
556	Nakkati	308180	261.6	2276	544	4	3	1	1	2	c	c	c
557	Pushnadanga	308181	406.9	4281	1016	2	2	1	1	b	c	c	c
558	Atharanala	308182	124.6	1459	341	2	2	a	a	a	c	c	c
559	Dewan Hatmoamari	308183	432.5	7460	1839	4	3	2	1	1	a	c	c
560	Shishabguri	308184	96.6	1170	298	2	2	a	a	a	b	c	c
561	Ghegirghat	308185	332.6	2545	637	2	2	1	1	a	a	c	c
562	Gangaler Kuthi	308186	224.6	3444	788	1	1	a	a	a	b	c	c
563	Panigram Ghughumari	308187	188	1192	304	2	2	a	a	a	b	c	c
564	Natuarpar	308188	135.5	1142	286	3	3	a	a	a	a	c	c
565	Latkarpar	308189	28.8	524	126	1	1	a	a	a	a	c	c
566	Baghroa	308190	145.3	1213	301	1	1	a	a	a	a	c	c
567	Kalakata	308191	65.6	818	182	1	1	a	a	a	b	c	c
568	Dakshin Boragari	308192	28.5	366	94	1	1	a	a	a	b	c	c
569	Ghoramara	308193	173.3	1789	418	1	1	a	a	a	b	c	c
570	Bhojanpur Katnatipara	308194	59.3	539	130	1	1	a	a	a	b	c	c

- Village Directory

(As in 2009)

le. (If not available within the < 5 Kms, b for 5-10 Kms and c cility is available is given).						Number of Medical Amenities available. (If not available within the village , the distance range code viz; a for < 5 Kms, b for 5-10 Kms and c for 10+ kms of nearest place where facility is available is given).												
Management institute (MI)	Polytechnic (Pt)	Vocational training school /ITI	Non-formal training centre (NFTC)	Special school for disabled (SSD)	Others (specify)	Community health centre (CHC)	Primary health centre (PHC)	Primary health sub centre (PHS)	Maternity and child welfare centre (MCW)	T.B. clinic (TBC)	Hospital-allopathic (HA)	Hospital-alternative medicine (HO)	Dispensary (D)	Veterinary hospital (VH)	Mobile health clinic (MHC)	Family welfare centre (FWC)	Name of Village	Serial Number
15	16	17	18	19	20	21	22	23	24	25	26	27	28	29	30	31	2	1
c	c	c	c	c		c	1	1	c	c	1	c	9	1	c	c	Haldimohan	528
c	c	c	c	c		c	a	a	c	c	a	a	1	a	c	c	Morangamari	529
c	c	c	c	c		b	b	b	b	c	c	c	c	c	c	c	Elejanerkuthi	530
c	c	c	c	c		c	b	a	c	c	b	b	a	b	c	c	Mainaguri Kankanguri	531
c	c	c	c	c		c	a	a	c	c	a	a	a	a	c	c	Kursamari	532
c	c	c	c	c		c	a	a	b	c	a	a	a	a	c	c	Dasagram	533
	c	c	c	c		c	a	a	c	c	a	a	a	a	c	c	Aulibari	534
c	c	c	c			c	a	a	c	c	a	a	a	a	c	b	Panthabari	535
c	c	c	c	c		c	a	1	c	c	a	a	a	a	c	c	Ekmukha	536
c	c	c	c	c			a	a	c	c	a	a	a	a	c	c	Silkhuri Dwitia Khanda	537
	c	c	c	c			a	a	c	c	a	c	a	a	c	c	Silkhuri Pratham Khanda	538
c	c	c	c	c		c	a	a	a	a	a	c	a	a	c	c	Silkhuri Bas	539
c	c	c	c	c		c	a	a	c	c	a	a	a	a	c	b	Cheger Kuthi	540
c	c	c	c	c		b	b	a	b	c	c	c	c	c	c	c	Sonakhuli	541
c	c	c	c	c		a	a	a	a	c	c	c	c	c	c	c	Rashidanga Dwitia Khanda	542
c	c	c	c	c		a	a	1	a	c	c	c	c	c	c	c	Khairamari	543
c	c	c	c	c		a	a	a	a	c	c	c	c	c	c	c	Chhota Elajan	544
c	c	c	c	c		a	a	a	a	c	c	c	c	c	c	c	Bara Elajan	545
c	c	c	c	c		c	1	1	c	c	c	c	c	c	c	c	Rasidanga Pratham Khanda	546
c	c	c	c	c		c	c	a	c	c	c	c	c	c	c	c	Sialdaha Pratham Khanda	547
c	c	c	c	c		c	a	a	c	c	c	c	a	c		c	Bara Nalangibari	548
c	c	c	c	c		a	a	a	c	c	c	c	a	c		c	Sialdaha Dwitia Khanda	549
c	c	c	c	c		c	a	1	c	c	c	c	a	c	c	c	Jhal Jhali	550
c	c	c	c	c		b	b	a	b	c	c	c	c	c	c	c	Chhota Nalangibari	551
c	c	c	c	c		c	c	1	c	c	c	c	c	c	c	c	Jongra	552
c	c	c	c	c		c	b	a	c	c	c	c	c	c	c	c	Hari Bhanga	553
c	c	c	c	c		a	a	a	c	c	c	c	a	c	c	c	Dakshin Kursamari	554
c	c	c	c	c		c	b	a	c	c	c	c	c	c	c	c	Dayaler Chhara	555
c	c	c	c	c		c	b	1	c	c	c	c	c	c	c	c	Nakkati	556
	c	c	c	c		c	b	1	c	c	c	c	c	c	c	c	Pushnadanga	557
	c	c	c	c		c	a	a	c	c	c	c	c	c	c	c	Atharanala	558
c	c	c	c	c		c	1	1	1	c	c	c	1	1	c	c	Dewan Hatmoamari	559
c	c	c	c	c		a	a	a	a	c	c	c	a	a	c	a	Shishabguri	560
b	b	b	a	b		a	a	a	a	b	b	b	a	a	b	a	Ghegirghat	561
c	b	b	b	b		b	b	b	b	b	b	b	b	b	b	b	Gangaler Kuthi	562
b	b	b	b	b		b	b	a	b	c	b	b	b	b	b	b	Panigram Ghughumari	563
b	b	b	b	b		c	c	c	c	c	b	b	b	b	b	b	Natuarpar	564
b	b	b	b	b		b	b	1	a	c	b	b	b	b	b	b	Latkarpar	565
b	b	b	b	b		a	a	a	a	b	b	b	b	b	b	b	Baghroa	566
b	b	b	b	b		b	b	1	b	c	b	b	b	b	b	b	Kalakata	567
b	b	b	b	b		b	b	a	b	c	b	b	b	b	b	b	Dakshin Boragari	568
b	b	b	b	b		b	b	a	b	c	b	b	b	b	b	b	Ghoramara	569
b	b	b	b	b		b	b	a	b	b	b	b	b	b	b	b	Bhojanpur Katnatipara	570

Serial Number	Name of Village	Number of Non-Government Medical Amenities available.							Availability of drinking water - Yes / No							
		Charitable non Govt. hospital/Nursing home.	Medical practitioner with MBBS Degree	Medical practitioner with other degree	Medical practitioner with no degree	Traditional practitioner and faith healer .	Medicine Shop	Others	Tap water (Treated/Untreated)	Well water (Covered / Uncovered well)	Hand Pump	Tube wells / Bore well	Spring	River / Canal	Tank / Pond / Lake	Others
1	2	32	33	34	35	36	37	38	39	40	41	42	43	44	45	46
528	Haldimohan	0	0	0	9	0	9	0	Yes	No	Yes	Yes	No	Yes	Yes	No
529	Morangamari	0	0	0	0	2	1	0	No	No	Yes	Yes	No	Yes	Yes	No
530	Elejanerkuthi	0	0	0	0	0	0	0	No	No	Yes	Yes	No	Yes	Yes	No
531	Mainaguri Kankanguri	0	0	0	3	1	0	0	No	No	Yes	Yes	No	Yes	Yes	No
532	Kursamari	0	0	0	0	0	0	0	No	No	Yes	Yes	No	Yes	Yes	No
533	Dasagram	0	0	0	1	0	0	0	No	No	Yes	Yes	No	No	Yes	No
534	Aulibari	0	0	0	0	0	0	0	No	No	Yes	Yes	No	Yes	Yes	No
535	Panthabari	0	0	0	3	0	0	0	No	No	Yes	Yes	No	Yes	Yes	No
536	Ekmukha	0	0	0	2	1	0	0	No	Yes	Yes	Yes	No	Yes	Yes	No
537	Silkhuri Dwitia Khanda	0	0	0	0	0	0	0	No	No	Yes	Yes	No	Yes	Yes	No
538	Silkhuri Pratham Khanda	0	0	0	1	1	0	0	No	No	Yes	Yes	No	No	Yes	No
539	Silkhuri Bas	0	0	0	3	0	2	0	No	No	Yes	Yes	No	Yes	Yes	No
540	Cheger Kuthi	0	0	0	2	0	0	0	No	No	Yes	Yes	No	Yes	Yes	No
541	Sonakhuli	0	0	0	3	0	0	0	No	No	Yes	Yes	No	Yes	Yes	No
542	Rashidanga Dwitia Khanda	0	0	0	2	0	1	0	No	No	Yes	Yes	No	No	Yes	No
543	Khairamari	0	0	0	0	0	3	0	No	No	Yes	Yes	No	No	Yes	No
544	Chhota Elajan	0	0	0	1	0	0	0	No	No	Yes	Yes	No	Yes	Yes	No
545	Bara Elajan	0	0	0	2	0	0	0	No	No	Yes	Yes	No	Yes	Yes	No
546	Rasidanga Pratham Khanda	0	0	0	1	0	0	0	No	No	No	Yes	No	No	No	No
547	Sialdaha Pratham Khanda	0	0	0	0	0	0	0	No	No	No	Yes	No	Yes	No	No
548	Bara Nalangibari	0	0	0	2	0	0	0	No	No	Yes	Yes	No	No	No	No
549	Sialdaha Dwitia Khanda	0	0	0	1	0	0	0	No	No	Yes	Yes	No	No	No	No
550	Jhal Jhali	0	0	0	3	0	0	0	No	No	Yes	Yes	No	Yes	No	No
551	Chhota Nalangibari	0	0	0	4	0	4	0	No	No	Yes	Yes	No	No	Yes	No
552	Jongra	0	0	0	2	0	0	0	No	No	No	Yes	No	Yes	No	No
553	Hari Bhanga	0	0	0	5	0	0	0	No	No	No	Yes	No	Yes	Yes	No
554	Dakshin Kursamari	0	0	0	0	0	0	0	No	No	Yes	Yes	No	No	No	No
555	Dayaler Chhara	0	0	0	1	0	0	0	No	No	No	Yes	No	No	Yes	No
556	Nakkati	0	0	0	0	2	0	0	No	No	No	Yes	No	No	Yes	No
557	Pushnadanga	0	0	0	2	0	0	0	No	No	No	Yes	No	No	Yes	No
558	Atharanala	0	0	0	0	0	0	0	No	No	No	Yes	No	No	No	No
559	Dewan Hatmoamari	0	0	0	13	0	20	0	Yes	No	Yes	Yes	No	No	Yes	No
560	Shishabguri	0	0	0	0	1	1	0	Yes	No	Yes	Yes	No	No	Yes	No
561	Ghegirghat	0	0	0	0	3	0	0	No	No	Yes	Yes	No	No	Yes	No
562	Gangaler Kuthi	0	0	0	0	0	0	0	No	No	Yes	Yes	No	No	Yes	No
563	Panigram Ghughumari	0	0	0	2	0	0	0	Yes	No	Yes	Yes	No	Yes	Yes	No
564	Natuarpar	0	0	0	1	0	0	0	No	No	Yes	Yes	No	Yes	Yes	No
565	Latkarpar	0	0	0	0	0	0	0	Yes	No	Yes	Yes	No	No	Yes	No
566	Baghroa	0	0	0	3	0	2	0	No	No	Yes	Yes	No	No	Yes	No
567	Kalakata	0	0	0	6	0	0	0	Yes	No	Yes	Yes	No	No	Yes	No
568	Dakshin Boragari	0	0	0	0	0	0	0	No	No	Yes	Yes	No	No	Yes	No
569	Ghoramara	0	0	0	3	0	0	0	Yes	Yes	Yes	Yes	No	No	Yes	No
570	Bhojanpur Katnatipara	0	0	0	1	0	0	0	No	No	Yes	Yes	No	No	Yes	No

Availability of toilet & others Yes / No				Communication and transport facilities (If amenities available code -Yes is given except for Village Pin Code ,If not available within the village , the distance range code viz; a for < 5 Kms, b for 5-10 Kms and c for 10+ kms of nearest place where facility is available is given).								
Community toilet including bath.	Community toilet excluding bath.	Rural sanitary mart or sanitary hardware outlet available near the village.	Community bio- gas or recycle of waste for productive use.	Post office(PO)	Sub post office (SPO)	Post & Telegraph office (P&TO)	Village Pin Code	Telephones (Land lines)	Public call office (PCO)	Mobile phone coverage	Name of Village	Serial Number
47	48	49	50	51	52	53	54	55	56	57	2	1
No	Yes	Yes	No	c	Yes	c	736157	Yes	Yes	Yes	Haldimohan	528
No	No	Yes	No	b	a	c	736157	a	a	Yes	Morangamari	529
No	No	No	No	a	Yes	c	736157	a	a	Yes	Elejanerkuthi	530
No	No	Yes	No	b	a	c	736157	a	a	Yes	Mainaguri Kankanguri	531
No	No	Yes	No	b	a	c	736134	a	a	Yes	Kursamari	532
No	No	Yes	No	c	b	c	736157	a	a	Yes	Dasagram	533
No	No	Yes	No	c	b	c	736157	a	a	Yes	Aulibari	534
No	No	Yes	No	c	a	c	736157	a	a	Yes	Panthabari	535
Yes	No	Yes	No	c	a	c	736157	a	a	Yes	Ekmukha	536
No	No	No	No	c	a	c	736134	a	a	Yes	Silkhuri Dwitia Khanda	537
No	No	Yes	No	c	c	c	736134	a	a	Yes	Silkhuri Pratham Khanda	538
No	No	Yes	No	a	a	c	736134	a	a	Yes	Silkhuri Bas	539
No	No	Yes	No	c	b	c	736157	a	a	Yes	Cheger Kuthi	540
No	No	No	No	a	a	c	736134	Yes	a	Yes	Sonakhuli	541
No	No	No	No	Yes	Yes	c	736170	Yes	Yes	Yes	Rashidanga Dwitia Khanda	542
No	No	No	No	a	a	c	736170	a	Yes	Yes	Khairamari	543
No	No	No	No	a	a	c	736157	a	a	Yes	Chhota Elajan	544
No	No	No	No	a	a	c	736157	a	a	Yes	Bara Elajan	545
No	No	No	No	a	a	c	736170	a	a	Yes	Rasidanga Pratham Khanda	546
No	No	No	No	a	c	c	736134	Yes	Yes	Yes	Sialdaha Pratham Khanda	547
No	No	No	No	a	c	c	736134	a	a	Yes	Bara Nalangibari	548
No	No	No	No	a	c	c	736134	a	a	Yes	Sialdaha Dwitia Khanda	549
No	No	No	No	Yes	c	c	736134	a	a	Yes	Jhal Jhali	550
No	No	No	No	a	c	c	736134	a	a	Yes	Chhota Nalangibari	551
No	No	No	No	a	a	c	736170	a	a	Yes	Jongra	552
No	No	No	No	Yes	b	c	736134	a	b	Yes	Hari Bhanga	553
No	No	No	No	a	c	c	736134	b	b	Yes	Dakshin Kursamari	554
No	No	No	No	a	b	c	736134	a	a	Yes	Dayaler Chhara	555
No	No	No	No	Yes	a	c	736134	a	a	Yes	Nakkati	556
No	No	No	No	Yes	b	c	736134	b	b	Yes	Pushnadanga	557
No	No	No	No	a	c	c	736146	a	a	Yes	Atharanala	558
No	Yes	No	No	Yes	Yes	Yes	736134	Yes	Yes	Yes	Dewan Hatmoamari	559
Yes	No	No	No	a	a	c	736134	Yes	Yes	Yes	Shishabguri	560
No	No	No	No	a	Yes	b	736134	Yes	Yes	Yes	Ghegirghat	561
No	No	No	No	a	a	b	736134	Yes	a	Yes	Gangaler Kuthi	562
No	No	No	No	a	a	b	736167	Yes	a	Yes	Panigram Ghughumari	563
No	No	No	No	a	a	b	736134	Yes	a	Yes	Natuarpar	564
No	No	No	No	a	a	b	736134	Yes	Yes	Yes	Latkarpar	565
No	No	No	No	a	a	b	736134	Yes	Yes	Yes	Baghroa	566
No	Yes	No	No	a	a	b	736134	Yes	Yes	Yes	Kalakata	567
No	No	No	No	a	a	b	736134	a	a	Yes	Dakshin Boragari	568
No	No	No	No	a	a	b	736134	Yes	a	Yes	Ghoramara	569
No	No	No	No	b	a	b	736177	a	a	Yes	Bhojanpur Katnatipara	570

Communication and transport facilities (If amenities available code -Yes is given except for Village Pin Code ,If not available within the village , the distance range code viz; a for < 5 Kms, b for 5-10 Kms and c for 10+ kms of nearest place where facility is available is given).												Village connected to highways amenities available code -Yes , the distance range code viz 10+ kms of nearest place				
Serial Number	Name of Village	Internet cafes/ Common service centre (CSC)	Private courier facility	Bus service (Public & Private)	Railway stations	Auto/Modified Autos	Taxis and Vans	Tractors	Cycle-pulled rickshaws(Manual & Machine driven)	Carts driven by animals	Sea /River ferry service	Connected to national highway(NH)	Connected to state highway(SH)	Connected to major district road (MDR)	Connected to others district road	Pucca roads
2	1	58	59	60	61	62	63	64	65	66	67	68	69	70	71	72
528	Haldimohan	Yes	a	Yes	c	c	Yes	b	Yes	Yes	b	c	b		Yes	Yes
529	Morangamari	a	a	a	c	b	b	a	Yes	Yes	b	c	a	a	a	a
530	Elejanerkuthi	b	a	a	c	a	a	a	Yes	c	b	c	Yes	Yes	Yes	Yes
531	Mainaguri Kankanguri	b	a	a	c	c	b	a	Yes	Yes	b	c	a	a	a	a
532	Kursamari	a	a	a	c	c	b	b	Yes	Yes	b	c	b	a	a	a
533	Dasagram	a	a	a	c	c	b	a	Yes	Yes	b	c	b	a	a	a
534	Aulibari	a	a	a	c	c	b	a	Yes	Yes	b	c	b	a	a	a
535	Panthabari	a	a	a	c	c	c	b	Yes	Yes	b	c	b	a	a	a
536	Ekmukha	a	a	Yes	c	c	a	b	Yes	Yes	b	c	a		Yes	Yes
537	Silkhuri Dwitia Khanda	a	a	Yes	c	c	a	a	Yes	c	b	a	a		Yes	Yes
538	Silkhuri Pratham Khanda	a	a	a	c	c	a	a	Yes	Yes	b	c	b	a	a	Yes
539	Silkhuri Bas	a	a	Yes	c	c	a	Yes	Yes	Yes	b	c	a		Yes	Yes
540	Cheger Kuthi	a	a	a	c	c	c	a	Yes	Yes	b	c	a	a	a	a
541	Sonakhuli	c	a	a	c	a	a	a	Yes	c	b	c	b		Yes	Yes
542	Rashidanga Dwitia Khanda	c	a	Yes	c	Yes	Yes	a	Yes	a	b	c	b		Yes	Yes
543	Khairamari	c	a	Yes	c	Yes	Yes	Yes	Yes	a	b	c	b	a	a	Yes
544	Chhota Elajan	c	a	a	c	a	a	a	Yes	a	b	c	b	Yes	Yes	Yes
545	Bara Elajan	c	a	a	c	a	a	a	Yes	a	b	c	b	a	a	Yes
546	Rasidanga Pratham Khanda	a	a	a	c	a	a	a	a	a	b	c	a	Yes	a	a
547	Sialdaha Pratham Khanda	Yes	a	Yes	c	Yes	Yes	Yes	Yes	c	Yes	c	c	Yes		Yes
548	Bara Nalangibari	a	a	a	c	a	a	a	a	a	b	c	b	Yes	b	Yes
549	Sialdaha Dwitia Khanda	a	a	a	c	a	a	a	a	b	a	c	b	Yes	b	a
550	Jhal Jhali	a	a	Yes	b	Yes	Yes	Yes	Yes	b	b	c	b	Yes	b	Yes
551	Chhota Nalangibari	a	a	Yes	b	a	Yes	Yes	a	c	b	c	b	Yes		a
552	Jongra	a	a	a	c	a	a	a	Yes	a	Yes	c	b	b	b	a
553	Hari Bhanga	b	a	Yes	c	Yes	a	a	a	b	c	c	b	b	b	Yes
554	Dakshin Kursamari	b	a	b	b	b	b	a	b	b	c	c	b	b	b	b
555	Dayaler Chhara	b	a	a	c	Yes	Yes	Yes	Yes	b	c	c	b	b	b	Yes
556	Nakkati	a	a	Yes	c	Yes	Yes	Yes	Yes	a	c	c	a	a	a	Yes
557	Pushnadanga	b	a	Yes	b	Yes	Yes	Yes	Yes	Yes	c	c	b	b	b	Yes
558	Atharanala	a	a	Yes	a	Yes	Yes	Yes	Yes	a	a	c	a	a		Yes
559	Dewan Hatmoamari	Yes	a	Yes	Yes	Yes	Yes	Yes	Yes	c	c	c		Yes	Yes	Yes
560	Shishabguri	a	a	Yes	a	Yes	a	a	Yes	a	b	c		Yes	Yes	Yes
561	Ghegirghat	a	a	a	a	a	Yes	a	Yes	a	b	b	a	a	a	Yes
562	Gangaler Kuthi	b	a	Yes	b	Yes	b	b	Yes	c	c	a	b	a	Yes	Yes
563	Panigram Ghughumari	b	a	a	b	Yes	Yes	a	Yes	c	a	b	a		Yes	Yes
564	Natuarpar	a	a	Yes	c	Yes	Yes	Yes	Yes	b	a	a		Yes	Yes	Yes
565	Latkarpar	b	a	Yes	c	Yes	Yes	a	Yes	a	a	c		Yes	Yes	Yes
566	Baghroa	a	a	a	c	a	a	a	Yes	a	a	a	a	a		Yes
567	Kalakata	a	a	Yes	c	Yes	Yes	Yes	Yes	b	a	c		Yes	Yes	Yes
568	Dakshin Boragari	a	a	a	c	a	a	a	Yes	c	a	c	a	a	b	a
569	Ghoramara	a	a	a	c	a	a	a	Yes	c	a	b	a	Yes	a	a
570	Bhojanpur Katnatipara	a	a	a	c	a	a	a	Yes	c	a	c	a	Yes	b	a

,village roads, banks & credit societies (If is given, If not available within the village ; a for < 5 Kms, b for 5-10 Kms and c for › where facility is available is given).							Availability of miscellaneous facilities (If amenities available code -Yes is given, If not available within the village , the distance range code viz; a for < 5 Kms, b for 5-10 Kms and c for 10+ kms of nearest place where facility is available is given).										
Kutchcha roads	Water bounded macadam(WBM) roads	Navigable waterway (river/canal)(NW)	Footpaths (FP)	Commercial & Co-operative Banks	ATM	Agricultural Credit Societies	Self-Help Group (SHG)	Public distribution system (PDS) shop	Mandis / Regular market	Weekly Haat	Agricultural marketing society	Integrated Child Development Scheme (Nutritional Centres)	Anganwadi Centre (Nutritional Centres)	Others (Nutritional Centres)	Name of Village	Serial Number
73	74	75	76	77	78	79	80	81	82	83	84	85	86	87	2	1
Yes	Yes	b	Yes	Yes	c	Yes	Yes	Yes	Yes	Yes	Yes	c	Yes	Yes	Haldimohan	528
Yes	Yes	b	Yes	a	b	c	Yes	Yes	c	a	a	b	Yes	Yes	Morangamari	529
Yes	a	Yes	Yes	a	b	c	Yes	a	c	a	c	c	Yes	Yes	Elejanerkuthi	530
Yes	Yes	b	Yes	a	b	c	Yes	a	c	a	a	c	Yes	Yes	Mainaguri Kankanguri	531
Yes		b	Yes	a	b	c	Yes	a	c	a	a	b	a	Yes	Kursamari	532
Yes	Yes	b	Yes	a	b	c	Yes	a	c	a	a	b	Yes	Yes	Dasagram	533
Yes		b	Yes	a	b	c	Yes	a	c	a	a	b	a	Yes	Aulibari	534
Yes	Yes	b	Yes	a	c	b	Yes	Yes	c	a	b	b	Yes	Yes	Panthabari	535
Yes	Yes	b	Yes	a	b	Yes	Yes	a	c	a	a	b	Yes	Yes	Ekmukha	536
Yes	Yes		Yes	a	c	c	Yes	a	c	a	a	b	Yes	a	Silkhuri Dwitia Khanda	537
Yes	Yes	c	Yes	a	c	c	Yes	Yes	c	a	c	Yes	Yes	Yes	Silkhuri Pratham Khanda	538
Yes	Yes		Yes	a	c	c	Yes	c	c	a	c	c	Yes	Yes	Silkhuri Bas	539
Yes	Yes	b	Yes	a	b	c	Yes	a	c	a	c	c	Yes	Yes	Cheger Kuthi	540
Yes	b	b	Yes	c	c	c	Yes	a	c	a	c	c	Yes	Yes	Sonakhuli	541
Yes	b	b	Yes	a	c	c	Yes	a	c	a	c	b	Yes	Yes	Rashidanga Dwitia Khanda	542
Yes	b	b	Yes	a	c	b	Yes	Yes	Yes	Yes	c	b	Yes	Yes	Khairamari	543
Yes	b	b	Yes	a	c	c	Yes	a	c	a	c	b	Yes	Yes	Chhota Elajan	544
Yes	b	b	Yes	a	c	c	Yes	a	c	a	c	b	Yes	Yes	Bara Elajan	545
Yes	c	c	Yes	c	c	c	Yes	Yes	c	Yes	b	c	Yes	Yes	Rasidanga Pratham Khanda	546
Yes	c	Yes	Yes	Yes	c	c	Yes	a	c	a	b	c	Yes	Yes	Sialdaha Pratham Khanda	547
Yes	b	b	Yes	a	c	c	Yes	a	c	a	b	b	Yes	Yes	Bara Nalangibari	548
Yes	b	b	Yes	c	c	c	Yes	a	c	a	a	c	Yes	Yes	Sialdaha Dwitia Khanda	549
Yes	b	b	Yes	c	c	c	Yes	a	Yes	Yes	b	b	Yes	Yes	Jhal Jhali	550
Yes	b	b	Yes	c	c	Yes	Yes	Yes	c	a	b	b	Yes	Yes	Chhota Nalangibari	551
Yes	c	c	Yes	c	c	c	Yes	a	c	a	a	c	Yes	Yes	Jongra	552
Yes	c	c	Yes	c	c	c	Yes	Yes	c	Yes	b	c	Yes	Yes	Hari Bhanga	553
b	b	b	Yes	c	c	c	Yes	Yes	c	b	b	c	Yes	Yes	Dakshin Kursamari	554
Yes	c	c	Yes	c	c	c	Yes	a	c	b	b	c	Yes	Yes	Dayaler Chhara	555
Yes	c	c	Yes	a	c	c	Yes	Yes	c	Yes	a	c	Yes	Yes	Nakkati	556
Yes	c	c	Yes	c	c	c	Yes	Yes	c	Yes	b	c	Yes	Yes	Pushnadanga	557
Yes	c		a	a	c	c	Yes	Yes	c	a	a	a	Yes	Yes	Atharanala	558
Yes	b	b	Yes	Yes	c	Yes	Yes	Yes	Yes	Yes	Yes	b	Yes	Yes	Dewan Hatmoamari	559
Yes		b	Yes	a	b	c	Yes	a	Yes	a	a	a	Yes	Yes	Shishabguri	560
Yes	a	b	Yes	a	b	c	Yes	a	Yes	a	a	a	Yes	Yes	Ghegirghat	561
Yes			a	a	b	c	Yes	a	c	a	c	a	Yes	Yes	Gangaler Kuthi	562
Yes	a	b	Yes	a	b	c	Yes	a	c	a	b	a	Yes	Yes	Panigram Ghughumari	563
Yes	Yes	a	Yes	a	b	Yes	Yes	a	c	a	a	a	Yes	Yes	Natuarpar	564
Yes	a	a	Yes	a	b	b	Yes	a	Yes	a	Yes	a	Yes	Yes	Latkarpar	565
Yes	a	a	Yes	a	b	Yes	Yes	b	Yes	Yes	Yes	a	Yes	Yes	Baghroa	566
Yes	b	a	Yes	Yes	b	c	Yes	b	Yes	a	b	a	Yes	Yes	Kalakata	567
Yes	Yes	Yes	Yes	a	b	c	Yes	b	c	a	b	a	a	Yes	Dakshin Boragari	568
a	a	a	Yes	a	b	c	Yes	b	Yes	a	b	a	Yes	Yes	Ghoramara	569
Yes	a	a	Yes	a	b	c	Yes	b	c	a	b	a	Yes	Yes	Bhojanpur Katnatipara	570

Availability of miscellaneous facilities (If amenities available code -Yes is given, If not available within the village , the distance range code viz; a for < 5 Kms, b for 5-10 Kms and c for 10+ kms of nearest place where facility is available is given).												Availability of electricity (Yes/No)			
Serial Number	Name of Village	ASHA (Accredited Social Health Activist)	Community centre with/without TV	Sports Field,	Sports Club / Recreation Centre	Cinema / Video Hall	Public Library	Public Reading Room	Newspaper Supply	Assembly Polling station	Birth & Death Registration Office	Power Supply for Domestic Use (ED)	Power Supply for Agricultural Use (EAG)	Power Supply for Commercial Use (EC)	Power Supply for All Uses (EA)
1	2	88	89	90	91	92	93	94	95	96	97	98	99	100	101
528	Haldimohan	Yes	Yes	Yes	Yes	Yes	Yes	Yes	Yes	Yes	Yes	Yes	Yes	Yes	Yes
529	Morangamari	Yes	c	Yes	Yes	a	a	a	c	Yes	a	Yes	Yes	No	No
530	Elejanerkuthi	a	c	Yes	a	a	a	b	Yes	Yes	a	Yes	No	No	No
531	Mainaguri Kankanguri	Yes	c	Yes	a	a	b	b	Yes	Yes	b	Yes	Yes	No	No
532	Kursamari	Yes	a	a	a	a	a	a	Yes	a	a	Yes	Yes	No	No
533	Dasagram	Yes	c	a	a	a	a	a	Yes	a	a	Yes	Yes	No	No
534	Aulibari	a	c	a	a	a	a	a	Yes	a	a	Yes	No	No	No
535	Panthabari	Yes	c	Yes	a	a	a	a	Yes	a	a	Yes	No	No	No
536	Ekmukha	Yes	b	Yes	a	a	a	a	Yes	Yes	a	Yes	Yes	No	No
537	Silkhuri Dwitia Khanda	Yes	c	Yes	Yes	a	a	a	Yes	a	a	Yes	Yes	No	No
538	Silkhuri Pratham Khanda	Yes	c	Yes	a	a	a	a	Yes	Yes	a	Yes	Yes	No	No
539	Silkhuri Bas	Yes	c	Yes	a	a	a	a	Yes	Yes	a	Yes	Yes	No	No
540	Cheger Kuthi	c	c	Yes	a	a	a	a	Yes	Yes	a	Yes	No	No	No
541	Sonakhuli	a	c	Yes	Yes	a	a	c	Yes	Yes	a	Yes	Yes	No	No
542	Rashidanga Dwitia Khanda	Yes	c	Yes	Yes	a	a	a	Yes	Yes	a	Yes	Yes	Yes	Yes
543	Khairamari	a	c	a	a	Yes	a	a	Yes	a	Yes	Yes	Yes	Yes	Yes
544	Chhota Elajan	Yes	c	a	a	a	a	a	Yes	a	a	Yes	Yes	No	No
545	Bara Elajan	Yes	c	a	a	a	a	a	Yes	a	a	Yes	Yes	No	No
546	Rasidanga Pratham Khanda	Yes	c	a	c	Yes	c	c	a	Yes	Yes	Yes	No	No	No
547	Sialdaha Pratham Khanda	a	c	a	a	Yes	a	a	a	a	a	Yes	No	Yes	No
548	Bara Nalangibari	a	a	a	c	a	a	a	a	a	a	Yes	Yes	No	No
549	Sialdaha Dwitia Khanda	a	c	a	c	a	a	a	a	a	a	Yes	No	No	No
550	Jhal Jhali	Yes	c	c	c	Yes	b	b	a	Yes	Yes	Yes	Yes	No	No
551	Chhota Nalangibari	Yes	c	a	a	Yes	a	a	a	Yes	a	Yes	No	No	No
552	Jongra	a	c	a	a	a	a	a	a	Yes	a	Yes	No	Yes	No
553	Hari Bhanga	a	c	b	b	b	b	b	b	Yes	a	Yes	No	Yes	No
554	Dakshin Kursamari	Yes	c	c	c	b	b	b	b	Yes	Yes	Yes	Yes	No	No
555	Dayaler Chhara	b	b	b	b	b	b	b	b	Yes	b	Yes	No	No	No
556	Nakkati	Yes	c	a	a	a	a	a	a	Yes	Yes	Yes	Yes	Yes	Yes
557	Pushnadanga	a	c	a	b	b	c	c	b	Yes	Yes	Yes	No	Yes	No
558	Atharanala	a	c	a	a	a	a	a	a	Yes	a	Yes	No	Yes	No
559	Dewan Hatmoamari	Yes	b	Yes	Yes	Yes	Yes	Yes	Yes	Yes	Yes	Yes	Yes	Yes	Yes
560	Shishabguri	a	a	a	Yes	a	Yes	a	Yes	Yes	a	Yes	Yes	No	No
561	Ghegirghat	a	a	a	b	a	a	a	Yes	Yes	a	Yes	No	No	No
562	Gangaler Kuthi	Yes	b	Yes	a	b	b	a	Yes	Yes	a	Yes	No	No	No
563	Panigram Ghughumari	a	b	Yes	a	a	a	a	Yes	Yes	a	Yes	Yes	No	No
564	Natuarpar	a	a	a	a	a	a	a	Yes	a	a	Yes	Yes	Yes	Yes
565	Latkarpar	a	a	a	a	a	a	a	Yes	Yes	a	Yes	No	Yes	No
566	Baghroa	a	b	Yes	b	a	a	a	Yes	Yes	a	Yes	Yes	Yes	Yes
567	Kalakata	Yes	b	Yes	b	a	a	b	Yes	Yes	Yes	Yes	No	Yes	No
568	Dakshin Boragari	a	a	a	b	a	a	a	Yes	Yes	a	Yes	No	No	No
569	Ghoramara	a	b	a	b	a	a	a	Yes	Yes	a	Yes	Yes	Yes	Yes
570	Bhojanpur Katnatipara	a	a	a	b	a	a	a	a	a	a	Yes	No	No	No

Nearest Town		Land Use							
		Area under different types of land use (in hectares rounded up to one decimal place)							
Name	Distance range code i.e. a for < 5 Kms, b for 5-10 Kms and c for 10+ kms .	Forests	Area under Non-agricultural Uses	Barren and Un-cultivable land	Permanent Pastures and Other Grazing Lands	Land Under Miscellaneous Tree Crops etc.	Culturable Waste Land	Name of Village	Serial Number
102	103	104	105	106	107	108	109	2	1
COOCH BEHAR	c	0	80.4	0	0	0	0	Haldimohan	528
COOCH BEHAR	c	0	35	0	0	0	0	Morangamari	529
COOCH BEHAR	c	0	31.5	0	0	0	0	Elejanerkuthi	530
COOCH BEHAR	c	0	40	0	0	0	0	Mainaguri Kankanguri	531
COOCH BEHAR	c	0	2	0	0	0	0	Kursamari	532
COOCH BEHAR	c	0	3.1	0	0	0	0	Dasagram	533
COOCH BEHAR	c	0	1.5	0	0	0	0	Aulibari	534
COOCH BEHAR	c	0	20.9	0	0	0	0	Panthabari	535
COOCH BEHAR	c	0	24.1	0	0	0	0	Ekmukha	536
COOCH BEHAR	c	0	11.8	0	0	0	0	Silkhuri Dwitia Khanda	537
COOCH BEHAR	c	0	15.2	0	0	0	0	Silkhuri Pratham Khanda	538
COOCH BEHAR	c	0	25.2	0	0	0	0	Silkhuri Bas	539
COOCH BEHAR	c	0	14	0	0	0	0	Cheger Kuthi	540
COOCH BEHAR	c	0	22.2	0	0	0	3.2	Sonakhuli	541
COOCH BEHAR	c	0	6.4	0	0	0	1.8	Rashidanga Dwitia Khanda	542
COOCH BEHAR	c	0	4.1	0	0	0	1	Khairamari	543
COOCH BEHAR	c	0	4.3	0	0	0	1	Chhota Elajan	544
COOCH BEHAR	c	0	41.3	0	0	0	4.2	Bara Elajan	545
COOCH BEHAR	c	0	39.5	0	0	0	0	Rasidanga Pratham Khanda	546
COOCH BEHAR	c	0	2.7	0	0	0	0	Sialdaha Pratham Khanda	547
COOCH BEHAR	b	0	8.9	0	0	0	2.1	Bara Nalangibari	548
COOCHBEHAR	b	0	0	0	0	0	0	Sialdaha Dwitia Khanda	549
COOCH BEHAR	b	0	9.1	0	0	0	0	Jhal Jhali	550
COOCH BEHAR	b	0	4.5	0	0	0	0	Chhota Nalangibari	551
COOCH BEHAR	c	0	4.7	0	0	0	0	Jongra	552
COOCH BEHAR	c	0	28.3	0	0	0	0	Hari Bhanga	553
COOCH BEHAR	c	0	3.5	0	0	0	0	Dakshin Kursamari	554
COOCH BEHAR	c	0	28.9	0	0	0	5.1	Dayaler Chhara	555
COOCH BEHAR	c	0	22	0	0	0	3.5	Nakkati	556
COOCH BEHAR	c	0	25.3	0	0	0	3	Pushnadanga	557
COOCH BEHAR	c	0	14.7	0	0	0	2.4	Atharanala	558
		0	102.3	0	0	0	3	Dewan Hatmoamari	559
		0	9.6	0	0	0	0	Shishabguri	560
		0	87.6	0	0	0	0	Ghegirghat	561
COOCH BEHAR	b	0	83	0	0	0	0	Gangaler Kuthi	562
COOCH BEHAR	b	0	49	0	0	0	1.9	Panigram Ghughumari	563
COOCH BEHAR	c	0	11.5	0	0	0	0	Natuarpar	564
COOCH BEHAR	c	0	4	0	0	0	0	Latkarpar	565
COOCH BEHAR	c	0	28.3	0	0	0	0	Baghroa	566
COOCH BEHAR	b	0	18	0	0	0	0	Kalakata	567
COOCH BEHAR	b	0	3.1	0	0	0	0	Dakshin Boragari	568
COOCH BEHAR	b	0	38.2	0	0	0	0	Ghoramara	569
COOCH BEHAR	b	0	22.3	0	0	0	0	Bhojanpur Katnatipara	570

Land Use											
Area under different types of land use (in hectares rounded up to one decimal place)							Area irrigated by source (in hectare).				
Serial Number	Name of Village	Fallow lands other than current fallows	Current Fallows	Net Area Sown	Total Irrigated Land Area	Total Un-irrigated Land Area	Canals (C)	Wells/Tube-wells(W/TW)	Tanks/Lakes(T/L)	Water Falls(WF)	Others(O)
1	2	110	111	112	113	114	115	116	117	118	119
528	Haldimohan	0	0	564.3	20	544.3	20	0	0	0	0
529	Morangamari	0	0	361.8	30	331.8	30	0	0	0	0
530	Elejanerkuthi	0	0	182.5	40.5	142	0	40.5	0	0	0
531	Mainaguri Kankanguri	0	0	118.8	20	98.8	20	0	0	0	0
532	Kursamari	0	0	83.2	0	83.2	0	0	0	0	0
533	Dasagram	0	0	35	0	35	0	0	0	0	0
534	Aulibari	0	0	13	0	13	0	0	0	0	0
535	Panthabari	0	0	77	5	72	5	0	0	0	0
536	Ekmukha	0	0	349.6	10	339.6	10	0	0	0	0
537	Silkhuri Dwitia Khanda	0	0	101.1	3	98	3	0	0	0	0
538	Silkhuri Pratham Khanda	0	0	110.6	10	100.6	10	0	0	0	0
539	Silkhuri Bas	0	0	295.7	20	275.7	20	0	0	0	0
540	Cheger Kuthi	0	0	84.7	10	74.7	10	0	0	0	0
541	Sonakhuli	0	0	121.5	5	116.5	0	0	0	0	5
542	Rashidanga Dwitia Khanda	0	0	26.2	5.4	20.8	0	2	0	0	3.4
543	Khairamari	0	0	23.2	2.5	20.7	0	0	0	0	2.5
544	Chhota Elajan	0	0	18	6	12	0	0	0	0	6
545	Bara Elajan	0	0	65.1	19	46.1	0	0	0	0	19
546	Rasidanga Pratham Khanda	0	0	189	44	145	0	44	0	0	0
547	Sialdaha Pratham Khanda	0	0	110.2	42	68.2	0	42	0	0	0
548	Bara Nalangibari	0	0	407	12	395	0	12	0	0	0
549	Sialdaha Dwitia Khanda	0	0	18.6	7	11.6	0	7	0	0	0
550	Jhal Jhali	0	0	126.1	14	112.1	0	14	0	0	0
551	Chhota Nalangibari	0	0	199.3	12	187.3	0	12	0	0	0
552	Jongra	0	0	105.7	7.5	98.2	0	7.5	0	0	0
553	Hari Bhanga	0	0	758	65	693	0	65	0	0	0
554	Dakshin Kursamari	0	0	53.4	8.4	45	0	8.4	0	0	0
555	Dayaler Chhara	0	0	245	16	229	0	16	0	0	0
556	Nakkati	0	0	236	21	215	0	21	0	0	0
557	Pushnadanga	0	0	378.5	49.5	329	0	49.5	0	0	0
558	Atharanala	0	0	107.5	29	78.5	0	29	0	0	0
559	Dewan Hatmoamari	0	0	327.2	85	242.2	0	80	5	0	0
560	Shishabguri	0	0	87	32.1	54.9	0	30.1	2	0	0
561	Ghegirghat	0	0	244.9	9.8	235.2	0	5.8	4	0	0
562	Gangaler Kuthi	0	0	141.6	11.4	130.1	0	11.4	0	0	0
563	Panigram Ghughumari	0	0	137.1	7.1	130	1	5.1	1	0	0
564	Natuarpar	0	0	124	14	110	10	2	2	0	0
565	Latkarpar	0	0	24.8	6	18.8	0	4	1	0	1
566	Baghroa	0	0	117	5	112	1	1	0	0	3
567	Kalakata	0	0	47.6	10	37.6	3	5	1	0	1
568	Dakshin Boragari	0	0	25.4	4	21.4	1	1	1	0	1
569	Ghoramara	0	0	135.1	11	124.1	6	2	2	0	1
570	Bhojanpur Katnatipara	0	0	37	0	37	0	0	0	0	0

Name of three most important commodities manufactured			Name of Village	Serial Number
First	Second	Third		
120	121	122	2	1
			Haldimohan	528
			Morangamari	529
			Elejanerkuthi	530
			Mainaguri Kankanguri	531
			Kursamari	532
			Dasagram	533
			Aulibari	534
			Panthabari	535
			Ekmukha	536
			Silkhuri Dwitia Khanda	537
			Silkhuri Pratham Khanda	538
			Silkhuri Bas	539
			Cheger Kuthi	540
			Sonakhuli	541
			Rashidanga Dwitia Khanda	542
			Khairamari	543
			Chhota Elajan	544
			Bara Elajan	545
			Rasidanga Pratham Khanda	546
			Sialdaha Pratham Khanda	547
			Bara Nalangibari	548
			Sialdaha Dwitia Khanda	549
			Jhal Jhali	550
			Chhota Nalangibari	551
			Jongra	552
			Hari Bhanga	553
			Dakshin Kursamari	554
			Dayaler Chhara	555
			Nakkati	556
			Pushnadanga	557
			Atharanala	558
			Dewan Hatmoamari	559
			Shishabguri	560
Shital Pati			Ghegirghat	561
			Gangaler Kuthi	562
Bamboo Mat			Panigram Ghughumari	563
			Natuarpar	564
			Latkarpar	565
			Baghroa	566
			Kalakata	567
			Dakshin Boragari	568
			Ghoramara	569
			Bhojanpur Katnatipara	570

Serial Number	Name of Village	Location code no.	Total area of the village (in hectares rounded up to one decimal place)	Total population (2011 census)	Number of households (2011 census)	Number of educational amenities availab village, the distance range code viz; a for for 10+ kms of nearest place where fa							
						Pre-Primary school (PP)	Primary school (P)	Middle school (M)	Secondary School (S)	Senior Secondary school (SS)	Degree college of arts science & commerce (ASC)	Engineering college(EC)	Medical college (MC)
1	2	3	4	5	6	7	8	9	10	11	12	13	14
571	Dhair Hat	308195	173.3	1492	352	1	1	1	1	a	a	c	c
572	Panisala	308196	1270.6	8332	2025	7	7	2	2	a	b	c	c
573	Moamari	308197	305.9	2231	544	8	7	1	1	1	b	c	c
574	Nawabganj Balasi	308198	916.1	10004	2419	6	6	2	1	a	1	c	c
575	Gosainganj	308199	175.1	1748	448	2	2	1	a	a	a	c	c
576	Jiranpur	308200	310.8	2934	732	4	4	1	a	a	b	c	c
577	Ruierkuthi	308201	27.4	232	61	b	a	a	a	a	b	c	c
578	Bara Balasi	308202	107.5	1058	257	1	1	a	a	a	b	c	c
579	Panimarar Kuthi	308203	214.7	1223	322	1	1	a	a	a	b	c	c
580	Dhumpur Balasi	308204	209.5	1280	341	3	3	1	1	1	b	c	c
581	Barapak	308205	104.1	867	227	1	1	a	a	a	b	c	c
582	Chaukuri	308206	29.8	315	86	a	a	a	a	a	b	c	c
583	Tupamari Dewanbas	308207	150.5	1116	294	1	1	a	a	a	b	c	c
584	Daharerpar	308208	69.7	484	127	1	1	a	a	a	b	c	c
585	Chatra Chekapdara	308209	57.5	407	99	2	1	1	1	a	b	c	c
586	Kanikata Seoraguri	308210	80.8	450	108	1	1	a	a	a	b	c	c
Block T O T A L :			**34947**	**293267**	**68419**	**280**	**266**	**72**	**48**	**26**	**1**	**0**	**0**

- Village Directory

(As in 2009)

le. (If not available within the < 5 Kms, b for 5-10 Kms and c cility is available is given).						Number of Medical Amenities available. (If not available within the village , the distance range code viz; a for < 5 Kms, b for 5-10 Kms and c for 10+ kms of nearest place where facility is available is given).											Name of Village	Serial Number
Management institute (MI)	Polytechnic (Pt)	Vocational training school /ITI	Non-formal training centre (NFTC)	Special school for disabled (SSD)	Others (specify)	Community health centre (CHC)	Primary health centre (PHC)	Primary health sub centre (PHS)	Maternity and child welfare centre (MCW)	T.B. clinic (TBC)	Hospital-allopathic (HA)	Hospital-alternative medicine (HO)	Dispensary (D)	Veterinary hospital (VH)	Mobile health clinic (MHC)	Family welfare centre (FWC)		
15	16	17	18	19	20	21	22	23	24	25	26	27	28	29	30	31	2	1
b	b	b	b	b		a	a	1	a	b	b	b	b	b	b	b	Dhair Hat	571
b	b	b	b	b		b	b	1	b	c	b	b	b	b	b	b	Panisala	572
c	c	c	c	c		b	b	a	b	c	c	c	a	c	c	c	Moamari	573
c	c	c	c	c		c	1		c	c	c	c	a	a	c	c	Nawabganj Balasi	574
c	c	c	c	c		a	a	a	a	c	c	c	a	c	c	c	Gosainganj	575
c	c	c	c	c		b	b		b	c	c	c		c	c	c	Jiranpur	576
c	c	c	c	c		b	b	c	b	c	c	c	a	c	c	c	Ruierkuthi	577
c	c	c	c	c		b	b	a	b	c	c	c	c	c	c	c	Bara Balasi	578
c	c	c	c	c		b	b	a	b	c	c	c	a	c	c	c	Panimarar Kuthi	579
c	c	c	c	c		b	b	a	b	c	c	c	a	c	c	c	Dhumpur Balasi	580
c	c	c	c	c		b	b	1	b	c	c	c	a	c	c	c	Barapak	581
c	c	c	c	c	c	b	b	a	b	c	c	c	a	c	c	c	Chaukuri	582
c	c	c	c	c		b	b	a	b	c	c	c	a	c	c	c	Tupamari Dewanbas	583
c	c	c	c	c		b	b	a	b	c	c	c	a	c	c	c	Daharerpar	584
c	c	c	c	c		b	b	a	b	c	c	c	a	c	c	c	Chatra Chekapdara	585
c	c	c	c	c		b	b	a	b	c	c	c	c	c	c	c	Kanikata Seoraguri	586
0	**0**	**0**	**0**	**0**	**0**	**0**	**6**	**32**	**1**	**0**	**1**	**0**	**11**	**2**	**0**	**0**	**: Block T O T A L**	

Serial Number	Name of Village	Number of Non-Government Medical Amenities available.							Availability of drinking water - Yes / No							
		Charitable non Govt. hospital/Nursing home.	Medical practitioner with MBBS Degree	Medical practitioner with other degree	Medical practitioner with no degree	Traditional practitioner and faith healer .	Medicine Shop	Others	Tap water (Treated/Untreated)	Well water (Covered / Uncovered well)	Hand Pump	Tube wells / Bore well	Spring	River / Canal	Tank / Pond / Lake	Others
1	2	32	33	34	35	36	37	38	39	40	41	42	43	44	45	46
571	Dhair Hat	0	0	0	0	0	0	0	No	No	Yes	Yes	No	No	Yes	No
572	Panisala	0	0	0	5	0	5	0	No	No	Yes	Yes	No	Yes	Yes	No
573	Moamari	0	0	0	1	0	1	0	No	No	Yes	Yes	No	No	Yes	No
574	Nawabganj Balasi	0	0	0	2	0	1	0	Yes	No	Yes	Yes	No	Yes	Yes	No
575	Gosainganj	0	0	0	1	0	1	0	No	Yes	Yes	Yes	No	No	Yes	No
576	Jiranpur	0	0	0	9	0	9	0	No	No	Yes	Yes	No	No	Yes	No
577	Ruierkuthi	0	0	0	0	0	0	0	No	No	Yes	Yes	No	No	Yes	No
578	Bara Balasi	0	0	0	0	0	0	0	No	No	Yes	Yes	No	No	Yes	No
579	Panimarar Kuthi	0	0	0	2	0	1	0	No	No	Yes	Yes	No	No	Yes	No
580	Dhumpur Balasi	0	0	0	3	0	2	0	No	No	Yes	Yes	No	No	Yes	No
581	Barapak	0	0	0	1	0	0	0	No	No	Yes	Yes	No	No	Yes	No
582	Chaukuri	0	0	0	0	0	0	0	No	Yes	Yes	Yes	No	No	Yes	No
583	Tupamari Dewanbas	0	0	0	1	0	0	0	No	No	Yes	Yes	No	No	Yes	No
584	Daharerpar	0	0	0	0	0	0	0	No	No	Yes	Yes	No	No	Yes	No
585	Chatra Chekapdara	0	0	0	4	0	4	0	No	No	Yes	Yes	No	No	Yes	No
586	Kanikata Seoraguri	0	0	0	0	0	0	0	No	No	Yes	Yes	No	No	Yes	No
Block T O T A L :		**0**	**0**	**2**	**232**	**12**	**94**	**2**	**17**	**7**	**116**	**140**	**0**	**73**	**104**	**1**

Availability of toilet & others Yes / No				Communication and transport facilities (If amenities available code -Yes is given except for Village Pin Code ,If not available within the village , the distance range code viz; a for < 5 Kms, b for 5-10 Kms and c for 10+ kms of nearest place where facility is available is given).								
Community toilet including bath.	Community toilet excluding bath.	Rural sanitary mart or sanitary hardware outlet available near the village.	Community bio- gas or recycle of waste for productive use.	Post office(PO)	Sub post office (SPO)	Post & Telegraph office (P&TO)	Village Pin Code	Telephones (Land lines)	Public call office (PCO)	Mobile phone coverage	Name of Village	Serial Number
47	48	49	50	51	52	53	54	55	56	57	2	1
No	No	No	No	a	a	b	736134	Yes	Yes	Yes	Dhair Hat	571
No	No	No	No	Yes	Yes	b	736134	b	Yes	Yes	Panisala	572
No	No	No	No	b	Yes	c	736134	Yes	Yes	Yes	Moamari	573
No	No	No	No	a	a	a	736134	Yes	Yes	Yes	Nawabganj Balasi	574
No	No	No	No	a	a	c	736134	Yes	Yes	Yes	Gosainganj	575
No	No	No	No	b	Yes	c	736134	Yes	Yes	Yes	Jiranpur	576
No	No	No	No	b	a	c	736134	Yes	a	Yes	Ruierkuthi	577
No	No	No	No	b	a	c	736134	Yes	Yes	Yes	Bara Balasi	578
No	No	No	No	b	a	c	736134	Yes	a	Yes	Panimarar Kuthi	579
No	No	No	No	b	a	c	736134	Yes	Yes	Yes	Dhumpur Balasi	580
No	No	No	No	b	Yes	c	736134	Yes	a	Yes	Barapak	581
No	No	No	No	b	a	c	736134	Yes	a	Yes	Chaukuri	582
No	No	No	No	b	a	c	736170	Yes	Yes	Yes	Tupamari Dewanbas	583
No	No	No	No	b	a	c	736157	Yes	c	Yes	Daharerpar	584
No	No	No	No	b	a	c	736134	Yes	Yes	Yes	Chatra Chekapdara	585
No	No	No	No	b	a	c	736134	a	a	Yes	Kanikata Seoraguri	586
3	**4**	**13**	**0**	**19**	**20**	**1**	**142**	**61**	**39**	**141**	**: Block T O T A L**	

Communication and transport facilities (If amenities available code -Yes is given except for Village Pin Code ,If not available within the village , the distance range code viz; a for < 5 Kms, b for 5-10 Kms and c for 10+ kms of nearest place where facility is available is given).												Village connected to highways amenities available code -Yes , the distance range code viz 10+ kms of nearest place				
Serial Number	Name of Village	Internet cafes/ Common service centre (CSC)	Private courier facility	Bus service (Public & Private)	Railway stations	Auto/Modified Autos	Taxis and Vans	Tractors	Cycle-pulled rickshaws(Manual & Machine driven)	Carts driven by animals	Sea /River ferry service	Connected to national highway(NH)	Connected to state highway(SH)	Connected to major district road (MDR)	Connected to others district road	Pucca roads
2	1	58	59	60	61	62	63	64	65	66	67	68	69	70	71	72
571	Dhair Hat	a	a	a	c	a	a	Yes	Yes	b	a	c	a	a	a	Yes
572	Panisala	b	a	Yes	c	a	Yes	a	Yes	Yes	a	b	a	Yes	Yes	Yes
573	Moamari	a	a	Yes	c	Yes	Yes	a	Yes	b	c	c	a		Yes	Yes
574	Nawabganj Balasi	a	a	Yes	c	Yes	Yes	Yes	Yes	c	c	c		Yes	Yes	Yes
575	Gosainganj	a	a	Yes	c	Yes	Yes	a	Yes	b	b	c	a		Yes	Yes
576	Jiranpur	Yes	a	Yes	c	Yes	Yes	a	Yes	c	b	c	b		Yes	Yes
577	Ruierkuthi	a	a	Yes	c	Yes	Yes	b	Yes	b	b	c	b		Yes	Yes
578	Bara Balasi	a	a	Yes	c	Yes	Yes	b	Yes	b	b	c	b		Yes	Yes
579	Panimarar Kuthi	a	a	Yes	c	Yes	Yes	b	Yes	b	b	c	b		Yes	Yes
580	Dhumpur Balasi	a	a	Yes	c	Yes	Yes	b	Yes	b	b	c	b		Yes	Yes
581	Barapak	a	a	Yes	c	Yes	Yes	b	Yes	b	b	c	b		Yes	Yes
582	Chaukuri	a	a	a	c	a	a	a	Yes	b	b	c	b	a	Yes	a
583	Tupamari Dewanbas	a	a	Yes	c	Yes	Yes	b	Yes	b	b	c	b		Yes	Yes
584	Daharerpar	a	a	a	c	Yes	Yes	a	Yes	c	b	c	b		Yes	Yes
585	Chatra Chekapdara	a	a	a	c	a	a	b	Yes	c	b	c	b		Yes	Yes
586	Kanikata Seoraguri	a	a	a	c	a	a	b	Yes	b	b	c	b	a	a	a
Block T O T A L :		**9**	**1**	**54**	**2**	**47**	**64**	**44**	**114**	**30**	**18**	**5**	**17**	**27**	**68**	**93**

,village roads, banks & credit societies (If is given, If not available within the village ; a for < 5 Kms, b for 5-10 Kms and c for › where facility is available is given).							Availability of miscellaneous facilities (If amenities available code -Yes is given, If not available within the village , the distance range code viz; a for < 5 Kms, b for 5-10 Kms and c for 10+ kms of nearest place where facility is available is given).										
Kutchcha roads	Water bounded macadam(WBM) roads	Navigable waterway (river/canal)(NW)	Footpaths (FP)	Commercial & Co-operative Banks	ATM	Agricultural Credit Societies	Self-Help Group (SHG)	Public distribution system (PDS) shop	Mandis / Regular market	Weekly Haat	Agricultural marketing society	Integrated Child Development Scheme (Nutritional Centres)	Anganwadi Centre (Nutritional Centres)	Others (Nutritional Centres)	Name of Village	Serial Number
73	74	75	76	77	78	79	80	81	82	83	84	85	86	87	2	1
Yes	Yes	a	Yes	a	b	c	Yes	b	c	a	b	a	Yes	Yes	Dhair Hat	571
Yes	Yes	Yes	Yes	a	c	Yes	Yes	Yes	Yes	Yes	b	b	Yes	Yes	Panisala	572
Yes	c	c	Yes	a	c	c	Yes	a	Yes	Yes	a	b	Yes	Yes	Moamari	573
Yes	b	b	Yes	c	c	c	Yes	a	Yes	a	a	a	Yes	Yes	Nawabganj Balasi	574
Yes	b	b	Yes	a	c	c	Yes	Yes	c	a	a	c	Yes	Yes	Gosainganj	575
Yes	b	b	Yes	Yes	c	Yes	Yes	Yes	Yes	Yes	Yes	c	Yes	Yes	Jiranpur	576
Yes	b	b	Yes	a	c	c	Yes	a	c	a	a	c	Yes	Yes	Ruierkuthi	577
Yes	b	b	Yes	a	c	c	Yes	a	c	a	a	c	Yes	Yes	Bara Balasi	578
Yes	b	b	Yes	a	c	c	Yes	a	c	a	a	c	Yes	Yes	Panimarar Kuthi	579
Yes	b	b	Yes	a	c	Yes	Yes	Yes	c	a	Yes	c	Yes	Yes	Dhumpur Balasi	580
Yes	b	b	Yes	a	c	c	Yes	a	c	a	a	c	Yes	Yes	Barapak	581
Yes	b	b	Yes	a	c	Yes	Yes	a	c	a	a	c	a	Yes	Chaukuri	582
Yes	b	b	Yes	a	c	c	Yes	a	c	a	a	c	Yes	Yes	Tupamari Dewanbas	583
Yes	b	b	Yes	a	c	c	Yes	a	c	a	a	c	Yes	Yes	Daharerpar	584
Yes	b	b	Yes	a	c	c	Yes	Yes	Yes	Yes	a	c	Yes	Yes	Chatra Chekapdara	585
Yes	b	b	Yes	a	c	c	Yes	a	c	a	a	c	a	Yes	Kanikata Seoraguri	586
131	**37**	**35**	**138**	**10**	**3**	**16**	**138**	**49**	**33**	**25**	**6**	**13**	**126**	**138**	**: Block T O T A L**	

Availability of miscellaneous facilities (If amenities available code -Yes is given, If not available within the village , the distance range code viz; a for < 5 Kms, b for 5-10 Kms and c for 10+ kms of nearest place where facility is available is given).												Availability of electricity (Yes/No)			
Serial Number	Name of Village	ASHA (Accredited Social Health Activist)	Community centre with/without TV	Sports Field,	Sports Club / Recreation Centre	Cinema / Video Hall	Public Library	Public Reading Room	Newspaper Supply	Assembly Polling station	Birth & Death Registration Office	Power Supply for Domestic Use (ED)	Power Supply for Agricultural Use (EAG)	Power Supply for Commercial Use (EC)	Power Supply for All Uses (EA)
1	2	88	89	90	91	92	93	94	95	96	97	98	99	100	101
571	Dhair Hat	a	b	Yes	b	a	a	a	Yes	Yes	a	Yes	Yes	Yes	Yes
572	Panisala	Yes	b	Yes	b	Yes	a	b	Yes	Yes	Yes	Yes	Yes	Yes	Yes
573	Moamari	c	b	Yes	b	Yes	a	a	Yes	Yes	a	Yes	Yes	Yes	Yes
574	Nawabganj Balasi	Yes	a	a	a	a	Yes	a	Yes	Yes	a	Yes	Yes	Yes	Yes
575	Gosainganj	a	a	Yes	a	a	a	a	Yes	Yes	a	Yes	Yes	Yes	Yes
576	Jiranpur	Yes	b	a	b	Yes	a	a	Yes	Yes	Yes	Yes	Yes	Yes	Yes
577	Ruierkuthi	a	b	a	b	a	a	a	Yes	a	a	Yes	Yes	No	No
578	Bara Balasi	a	b	a	b	a	a	a	Yes	Yes	a	Yes	Yes	Yes	Yes
579	Panimarar Kuthi	c	b	a	b	a	a	a	Yes	a	a	Yes	Yes	No	No
580	Dhumpur Balasi	a	b	Yes	b	a	Yes	Yes	Yes	Yes	a	Yes	Yes	Yes	Yes
581	Barapak	Yes	b	a	b	a	a	a	Yes	a	Yes	Yes	Yes	Yes	Yes
582	Chaukuri	a	b	a	b	a	a	a	Yes	a	a	Yes	Yes	No	No
583	Tupamari Dewanbas	a	b	a	b	a	a	a	Yes	Yes	a	Yes	No	No	No
584	Daharerpar	a	b	a	b	a	a	a	Yes	Yes	a	Yes	Yes	No	No
585	Chatra Chekapdara	a	b	Yes	b	Yes	a	a	Yes	Yes	a	Yes	Yes	Yes	Yes
586	Kanikata Seoraguri	a	b	a	b	a	a	a	Yes	a	a	Yes	Yes	No	No
Block T O T A L :		**60**	**2**	**59**	**23**	**26**	**12**	**8**	**110**	**105**	**34**	**142**	**92**	**57**	**48**

Nearest Town		Land Use							
		Area under different types of land use (in hectares rounded up to one decimal place)							
Name	Distance range code i.e. a for < 5 Kms, b for 5-10 Kms and c for 10+ kms .	Forests	Area under Non-agricultural Uses	Barren and Un-cultivable land	Permanent Pastures and Other Grazing Lands	Land Under Miscellaneous Tree Crops etc.	Culturable Waste Land	Name of Village	Serial Number
102	103	104	105	106	107	108	109	2	1
COOCH BEHAR	c	0	36.7	0	0	0	0	Dhair Hat	571
COOCH BEHAR	c	0	244.4	0	0	0	0	Panisala	572
COOCH BEHAR	c	0	199.6	0	0	0	0	Moamari	573
		3.2	238.6	0	0	0	0.2	Nawabganj Balasi	574
COOCH BEHAR	c	0	3.6	0	0	0	40	Gosainganj	575
COOCH BEHAR	c	0	50	0	0	0	40	Jiranpur	576
COOCH BEHAR	c	0	6.4	0	0	0	0	Ruierkuthi	577
COOCH BEHAR	c	0	28.9	0	0	0	0	Bara Balasi	578
COOCH BEHAR	c	0	23.7	0	0	0	0	Panimarar Kuthi	579
DINHATA	c	0	59.8	0	0	0	0	Dhumpur Balasi	580
DINHATA	c	0	6.9	0	0	0	0	Barapak	581
DINHATA	c	0	5.8	0	0	0	0	Chaukuri	582
COOCH BEHAR	c	0	20.3	0	0	0	0	Tupamari Dewanbas	583
DINHATA	c	0	4.5	0	0	0	0	Daharerpar	584
DINHATA	c	0	10.4	0	0	0	0	Chatra Chekapdara	585
DINHATA	c	0	7.8	0	0	0	0	Kanikata Seoraguri	586
0	**0**	**68.8**	**6764.6**	**0**	**0**	**0**	**763.5**	**: Block T O T A L**	

Land Use											
Area under different types of land use (in hectares rounded up to one decimal place)							Area irrigated by source (in hectare).				
Serial Number	Name of Village	Fallow lands other than current fallows	Current Fallows	Net Area Sown	Total Irrigated Land Area	Total Un-irrigated Land Area	Canals (C)	Wells/Tube-wells(W/TW)	Tanks/Lakes(T/L)	Water Falls(WF)	Others(O)
1	2	110	111	112	113	114	115	116	117	118	119
571	Dhair Hat	0	0	136.6	6	130.6	2	2	2	0	0
572	Panisala	0	0	1026.3	76	950.3	40	7	5	0	24
573	Moamari	0	0	106.3	14.3	92	0	4.8	9.5	0	0
574	Nawabganj Balasi	0	0	674	114	560	0	112	2	0	0
575	Gosainganj	0	0	131.5	51.5	80	0	49.5	2	0	0
576	Jiranpur	0	0	220.8	9.8	211	0	3.8	6	0	0
577	Ruierkuthi	0	0	21	7.2	13.8	0	6	1.2	0	0
578	Bara Balasi	0	0	78.6	6.6	72	0	6.2	0.3	0	0
579	Panimarar Kuthi	0	0	191	15.9	175.1	0	11	4.9	0	0
580	Dhumpur Balasi	0	0	149.8	19.6	130.1	0	14.8	4.9	0	0
581	Barapak	0	0	97.2	9.2	88.1	0	6.2	2.9	0	0
582	Chaukuri	0	0	24	1.1	22.9	0	0	1.1	0	0
583	Tupamari Dewanbas	0	0	130.2	11.3	118.9	0	5	6.3	0	0
584	Daharerpar	0	0	65.2	7.8	57.4	0	5.2	2.6	0	0
585	Chatra Chekapdara	0	0	47.2	2.2	45	0	1	1.2	0	0
586	Kanikata Seoraguri	0	0	73	6.1	66.9	0	0	6.1	0	0
Block T O T A L :		**0**	**0**	**27350**	**2684.2**	**24666**	**227**	**2120.7**	**201.3**	**0**	

Name of three most important commodities manufactured			Name of Village	Serial Number
First	Second	Third		
120	121	122	2	1
			Dhair Hat	571
			Panisala	572
			Moamari	573
			Nawabganj Balasi	574
			Gosainganj	575
			Jiranpur	576
			Ruierkuthi	577
			Bara Balasi	578
			Panimarar Kuthi	579
			Dhumpur Balasi	580
			Barapak	581
			Chaukuri	582
			Tupamari Dewanbas	583
			Daharerpar	584
			Chatra Chekapdara	585
			Kanikata Seoraguri	586
			: Block T O T A L	

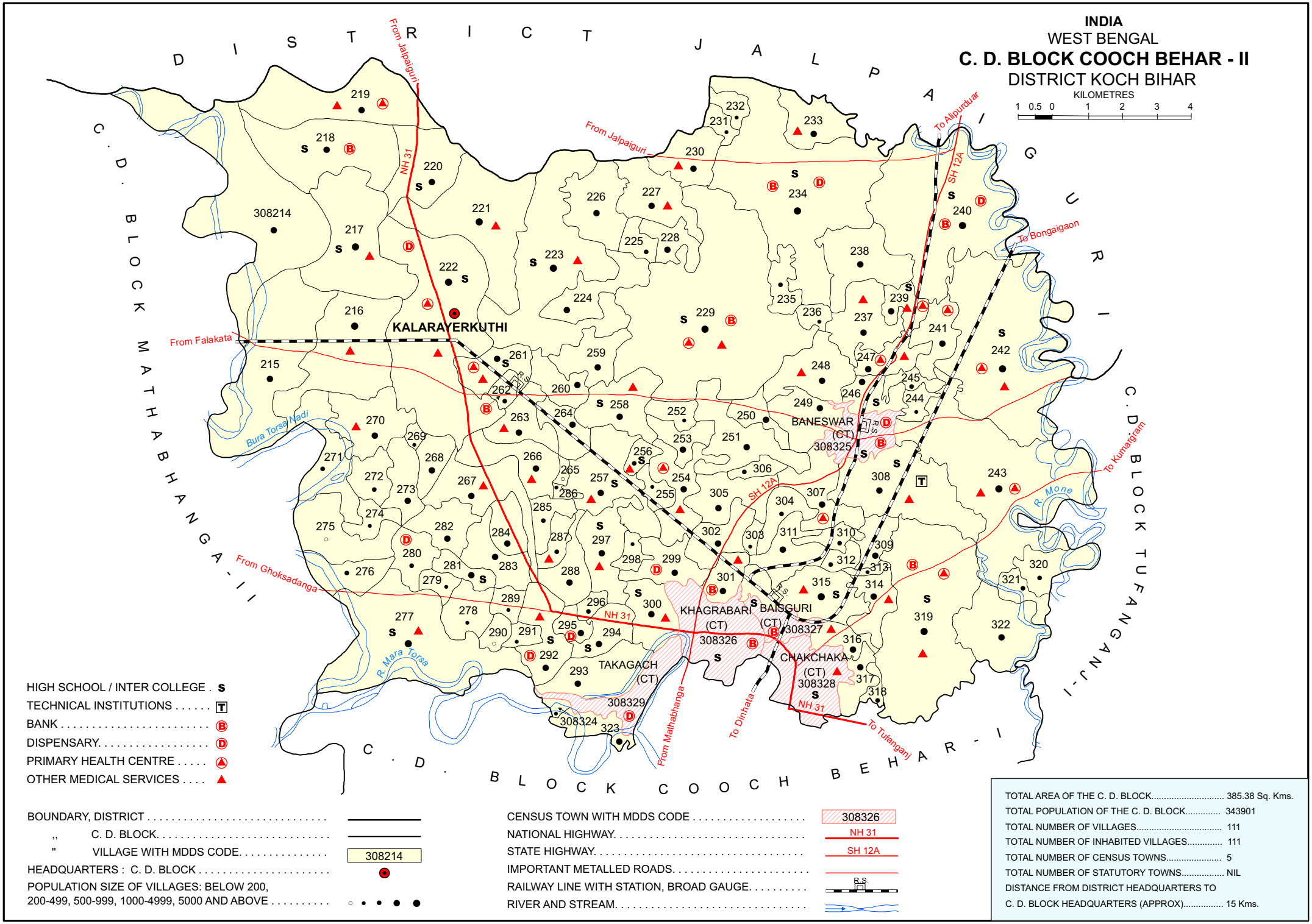
INDIA
WEST BENGAL
C. D. BLOCK COOCH BEHAR - II
DISTRICT KOCH BIHAR
KILOMETRES
1 0.5 0 1 2 3 4
DISTRICT JALPAIGURI
C. D. BLOCK MATHABHANGA - II
C. D. BLOCK TUFANGANJ - I
C. D. BLOCK COOCH BEHAR - I
From Jalpaiguri
From Jalpaiguri
To Alipurduar
SH 12A
To Bongaigaon
NH 31
From Falakata
KALARAYERKUTHI
From Ghoksadanga
Bura Torsa Nadi
R. Mara Torsa
R. Mone
To Kumargram
SH 12A
NH 31
From Mathabhanga
To Dinhata
To Tufanganj
BANESWAR (CT) 308325
KHAGRABARI (CT) 308326
BAISGURI (CT) 308327
CHAKCHAKA (CT) 308328
TAKAGACH (CT) 308329
308324
R.S.
R.S.
R.S.
HIGH SCHOOL / INTER COLLEGE . S
TECHNICAL INSTITUTIONS . . . . . T
BANK . . . . . B
DISPENSARY. . . . . D
PRIMARY HEALTH CENTRE . . . . . ▲
OTHER MEDICAL SERVICES . . . . ▲
BOUNDARY, DISTRICT . . . . . .
,, C. D. BLOCK. . . . . .
" VILLAGE WITH MDDS CODE. 308214
HEADQUARTERS : C. D. BLOCK . . . . . .
POPULATION SIZE OF VILLAGES: BELOW 200, 200-499, 500-999, 1000-4999, 5000 AND ABOVE . . . . . .
CENSUS TOWN WITH MDDS CODE 308326
NATIONAL HIGHWAY. . . . . NH 31
STATE HIGHWAY. . . . . SH 12A
IMPORTANT METALLED ROADS. . . . . .
RAILWAY LINE WITH STATION, BROAD GAUGE. . . . . R.S.
RIVER AND STREAM. . . . . .
TOTAL AREA OF THE C. D. BLOCK..... 385.38 Sq. Kms.
TOTAL POPULATION OF THE C. D. BLOCK..... 343901
TOTAL NUMBER OF VILLAGES..... 111
TOTAL NUMBER OF INHABITED VILLAGES..... 111
TOTAL NUMBER OF CENSUS TOWNS..... 5
TOTAL NUMBER OF STATUTORY TOWNS..... NIL
DISTANCE FROM DISTRICT HEADQUARTERS TO C. D. BLOCK HEADQUARTERS (APPROX)..... 15 Kms.

Alphabetical List of Villages

Name of the CD Block : Cooch Behar-II

CD Block Code (2011) : 0031

Sl. No.	Name of the Village	PLCN 2001	MDDS PLCN 2011
1	2	3	4
1	Ambari	00208100	308242
2	Angrakata	00210300	308263
3	Araji Kakribari	00209500	308255
4	Aratguri	00211200	308272
5	Atialiguri	00206500	308226
6	Bag Bhandar	00210200	308262
7	Baikunthapur	00214900	308309
8	Baldihati	00211800	308278
9	Banchukumari	00213900	308299
10	Baragila	00215400	308314
11	Baraibari Dwitia Khanda	00207800	308239
12	Baraibari Pratham Khanda	00208700	308247
13	Bararangras	00206200	308223
14	Basantapur	00210400	308264
15	Basdaha Natibari	00205400	308215
16	Bhatlaguri	00207700	308238
17	Bhogramguri	00215200	308312
18	Bokalirmath	00208000	308241
19	Boragari	00208300	308244
20	Borakhata	00208400	308245
21	Chandan Chowra	00210700	308267
22	Chapaguri	00215100	308311
23	Chaudanga	00216400	308322
24	Chhagalber	00209000	308250
25	Chharar Kuthi	00213600	308296
26	Chhat Singimari	00205800	308219
27	Chhota Khairatibari	00210500	308265
28	Chhota Rangras	00210000	308260
29	Daldali	00207000	308231
30	Damodarpur	00216700	308324
31	Deutibari	00211300	308273
32	Dhalaguri	00207600	308237
33	Dhang Dhingguri	00209800	308258
34	Dharma Barerkuthi	00210600	308266
35	Dodearpar	00214100	308301
36	Dudumari	00206900	308230
37	Garubhasa	00216000	308318
38	Ghargharia Prathamkhanda	00216300	308321
39	Ghierhari	00213100	308291
40	Gopalpur	00206800	308229

Alphabetical List of Villages

Name of the CD Block : Cooch Behar-II

CD Block Code (2011) : 0031

Sl. No.	Name of the Village	PLCN 2001	MDDS PLCN 2011
1	2	3	4
41	Harinmara	00206700	308228
42	Haripur	00212000	308280
43	Hatiduba	00208800	308248
44	Hoglabari	00210100	308261
45	Hokakura	00211400	308274
46	Hollangerkuthi	00209900	308259
47	Ichamari	00208900	308249
48	Ichhamari Chapaguri	00211500	308275
49	Ikarchala	00209100	308251
50	Jajna Narayanerkuthi	00212400	308284
51	Jatrapur	00213200	308292
52	Jibdharer Kuthi	00213500	308295
53	Kachuban	00212200	308282
54	Kachubanbaran Khana	00212500	308285
55	Kachura Kuthi	00209600	308256
56	Kakanguri	00207400	308235
57	Kalapani	00211700	308277
58	Kalarayerkuthi	00206100	308222
59	Kaljani	00208200	308243
60	Kalmandasguri	00206400	308225
61	Kamarangaguri	00212900	308289
62	Kaminirghat	00213300	308293
63	Karibharal	00210900	308269
64	Karisal	00216600	308323
65	Kawalipara	00211900	308279
66	Khagribari	00205600	308217
67	Khairatibari	00212700	308287
68	Khapaidanga	00216100	308319
69	Kharija Kakribari	00214200	308302
70	Kharijasonari	00215000	308310
71	Kholta	00207900	308240
72	Kokoabari	00214300	308303
73	Konamali Pestharjhar	00215700	308316
74	Konamalli	00209700	308257
75	Kumirghat	00207200	308233
76	Kuthipara	00208600	308246
77	Madhupur	00212100	308281
78	Mahishbathan Dwitia Khanda	00207500	308236
79	Mahishbathan Pratham Khanda	00214000	308300
80	Malatiguri	00213000	308290

Alphabetical List of Villages

Name of the CD Block : Cooch Behar-II

CD Block Code (2011) : 0031

Sl. No.	Name of the Village	PLCN 2001	MDDS PLCN 2011
1	2	3	4
81	Maralautara	00215900	308317
82	Maranadir Kuthi	00213700	308297
83	Marichbari	00207300	308234
84	Matikata	00212300	308283
85	Nageswarguri	00209300	308253
86	Palashguri	00212600	308286
87	Paschim Bhogramguri	00213800	308298
88	Paschim Chapaguri	00211600	308276
89	Pestharjhar	00215500	308315
90	Petbhatta Chandanchowra	00210800	308268
91	Putimari Baksibas	00205300	308214
92	Raserkuthi	00212800	308288
93	Sajher Parkhatalbari	00211000	308270
94	Sajherpar Ghoramara	00205500	308216
95	Sakunibala	00206000	308221
96	Salmara	00206300	308224
97	Salmara Tritiakhanda	00211100	308271
98	Sidheswari	00214800	308308
99	Singimari Paschimpar	00205700	308218
100	Sonari	00214700	308307
101	Sonari Kakribari	00214500	308305
102	Sonari Nikatiar Kuthi	00214400	308304
103	Soultukribarapak	00216200	308320
104	Sukhdhanerkuthi	00205900	308220
105	Tapsikhata	00207100	308232
106	Taraiguri	00215300	308313
107	Tengnamari	00213400	308294
108	Uttar Gayergari	00214600	308306
109	Uttar Maralautara	00209200	308252
110	Uttar Peshtarjhar	00209400	308254
111	Uttar Shibpur	00206600	308227

Serial Number	Name of Village	Location code no.	Total area of the village (in hectares rounded up to one decimal place)	Total population (2011 census)	Number of households (2011 census)	Number of educational amenities availab village, the distance range code viz; a for for 10+ kms of nearest place where fa							
						Pre-Primary school (PP)	Primary school (P)	Middle school (M)	Secondary School (S)	Senior Secondary school (SS)	Degree college of arts science & commerce (ASC)	Engineering college(EC)	Medical college (MC)
1	2	3	4	5	6	7	8	9	10	11	12	13	14
			Name of District:-Koch Bihar										
			Name of CD Block:-Cooch Behar - II										
587	Putimari Baksibas	308214	1457.6	2638	537	3	3	a	a	b	b	c	c
588	Basdaha Natibari	308215	999.2	4385	990	4	4	a	a	a	b	c	c
589	Sajherpar Ghoramara	308216	699	5844	1243	4	4	1	a	a	b	c	c
590	Khagribari	308217	730.1	6226	1413	4	4	1	1	1	c	c	c
591	Singimari Paschimpar	308218	649.6	4545	1033	3	2	1	1	1	c	c	c
592	Chhat Singimari	308219	1457.6	4432	1018	2	2	b	a	a	c	c	c
593	Sukhdhanerkuthi	308220	379.4	3123	669	2	2	1	1	a	c	c	c
594	Sakunibala	308221	102.8	5751	1362	6	6	a	a	a	c		
595	Kalarayerkuthi	308222	1486.6	20739	4750	9	8	2	2	1	c	c	c
596	Bararangras	308223	1152	8049	1867	8	8	2	2	1	c	c	c
597	Salmara	308224	260.8	1642	395	2	2	1	a	c	c	c	c
598	Kalmandasguri	308225	901.9	712	152	1	1	b	c	c	c	c	c
599	Atialiguri	308226	321.9	2473	567	2	2	b	c	c	c	c	c
600	Uttar Shibpur	308227	318.3	2530	603	3	3	a	c	c	c	c	c
601	Harinmara	308228	139.3	1011	273	1	1	1	a	a	b	c	c
602	Gopalpur	308229	2005.7	18297	3904	11	11	1	1	1	a	c	c
603	Dudumari	308230	238.3	1656	375	3	3	a	a	a	b	c	c
604	Daldali	308231	65.8	414	100	1	1	b	b	b	b	c	c
605	Tapsikhata	308232	75.4	383	90	1	1	a	a	a	b	c	c
606	Kumirghat	308233	246.6	2075	500	1	1	1	b	b	b	c	c
607	Marichbari	308234	1555.8	13370	3080	14	13	1	1	1	a	c	c
608	Kakanguri	308235	122.8	523	136	1	1	1	a	a	b	b	c
609	Mahishbathan Dwitia Khanda	308236	57.5	327	89	1	1	b	b	b	c	c	c
610	Dhalaguri	308237	293.2	2281	551	5	5	b	b	b	c	c	c
611	Bhatlaguri	308238	379.4	2685	658	2	2	2	a	a	b	c	c
612	Baraibari Dwitia Khanda	308239	129	1467	369	2	2	1	1	a	b	c	c
613	Kholta	308240	1344.2	14110	3311	17	16	2	2	1	b	c	c
614	Bokalirmath	308241	186.2	1588	399	3	3	1	a	a	b	c	c
615	Ambari	308242	1485.1	8926	2202	12	12	2	1	1	c	c	c
616	Kaljani	308243	1434.3	9887	2407	8	8	1	a	a	c	c	c
617	Boragari	308244	69.1	301	63	1	1	c	c	c	c	c	c
618	Borakhata	308245	71.2	560	126	1	1	c	c	c	c	c	c
619	Kuthipara	308246	153.6	1576	400	2	2	1	1	1	c	c	c
620	Baraibari Pratham Khanda	308247	159.8	1280	321	2	2	b	b	b	c	c	c
621	Hatiduba	308248	327.1	2468	566	3	3	1	c	c	1	c	c
622	Ichamari	308249	247.6	2519	581	4	4	c	c	c	c	c	c
623	Chhagalber	308250	119.4	1176	294	2	2	2	a	a	b	c	c
624	Ikarchala	308251	345.5	2702	675	1	1	1	a	a	a	c	c
625	Uttar Maralautara	308252	97.9	465	101	2	2	a	a	a	c	c	c
626	Nageswarguri	308253	133.1	1356	317	1	1	1	b	a	b	c	c
627	Uttar Peshtarjhar	308254	176.6	2211	505	2	2	a	a	a	b	c	c

- Village Directory

(As in 2009)

le. (If not available within the < 5 Kms, b for 5-10 Kms and c cility is available is given).						Number of Medical Amenities available. (If not available within the village , the distance range code viz; a for < 5 Kms, b for 5-10 Kms and c for 10+ kms of nearest place where facility is available is given).												
Management institute (MI)	Polytechnic (Pt)	Vocational training school /ITI	Non-formal training centre (NFTC)	Special school for disabled (SSD)	Others (specify)	Community health centre (CHC)	Primary health centre (PHC)	Primary health sub centre (PHS)	Maternity and child welfare centre (MCW)	T.B. clinic (TBC)	Hospital-allopathic (HA)	Hospital-alternative medicine (HO)	Dispensary (D)	Veterinary hospital (VH)	Mobile health clinic (MHC)	Family welfare centre (FWC)	Name of Village	Serial Number
15	16	17	18	19	20	21	22	23	24	25	26	27	28	29	30	31	2	1
Location CodeNo:-329																		
Location CodeNo:-0031																		
c	c	c	c	c		c	b	b	c	c	c	c	c	c		c	Putimari Baksibas	587
c	c	c	c	c		b	b	b	b	c	c	c	b	b	b	b	Basdaha Natibari	588
c	c	c	c	1		a	a	1	1	c	a	a	a	a	a	a	Sajherpar Ghoramara	589
c	c	c	c	c		c	a	1	c	c	c	c	c	c		c	Khagribari	590
c	c	c	c	c		c	c	c	c	c	c	c	c	c		c	Singimari Paschimpar	591
c	c	c	c	c		c	1	1	c	c	c	c	c	c		c	Chhat Singimari	592
c	c	c	c	c			a	a	c	c	c	c	a	c		c	Sukhdhanerkuthi	593
	c	c	c	c		b	b	1	1	c	c	c	b	b	c	1	Sakunibala	594
c	c	c	c	a		b	1	1	1	c	1	1	4	1	1	1	Kalarayerkuthi	595
c	c	c	c	c		b	b	1	b	c	b	c	b	b	c	c	Bararangras	596
c	c	c	c	c		b	b	a	b	c	b	c	b	b		c	Salmara	597
c	c	c	c	c		b	b	b	c	c	c	c	b	b	c	c	Kalmandasguri	598
c	c	c	c	c		c	c	c	c	c	c	c	c	c		c	Atialiguri	599
c	c	c	c	c		b	b	1	b	b	b	b	b	b	b	b	Uttar Shibpur	600
c	c	c	c	c		c	a	a	a	a	a	a	a	b		b	Harinmara	601
c	c	c	b	c		c	1	1	1	1	1	1	b	b		1	Gopalpur	602
c	c	b	c	c		c	c	a	2	c	c	c	b	c		c	Dudumari	603
c	c	a	c	c		b	c	a	b	c	b	b	b	b		c	Daldali	604
c	c	b	c	c		b	b	a	b	c	b	b	b	b	c	c	Tapsikhata	605
c	c	a	c	c		c	c	a	1	c	b	b	a	b		c	Kumirghat	606
	c	b	c	c		c	c			c	b	b	2	b		c	Marichbari	607
c	c	c	b	c		c	a	a	a	a	a	a	a	b	b	b	Kakanguri	608
c	c	c	c			b	a	a	a	c	c	b	b	b		b	Mahishbathan Dwitia Khanda	609
c	c	c	c	c		c	a	1	1	c	b	b	b	b		c	Dhalaguri	610
c	c	b	c	c		b	a	a	a	c	b		b	a		c	Bhatlaguri	611
c	c	b	c	c	c	b	1	1	1	c	b	c	a	c	c	1	Baraibari Dwitia Khanda	612
c	c	a	c	b		b	c			c	b	b	2	1	c	b	Kholta	613
c	c	b	b	c		b	1	a	a	c	b	b	a	1		b	Bokalirmath	614
c	c	c	c	c		c	1	1	2	c	c	c	c	c		c	Ambari	615
c	c	c	c	a		c	1	1	1	c	a	c	a	a		1	Kaljani	616
c	c	c	c	c		c	c	c	c	c	c	c	c	c		c	Boragari	617
c	c	c	c	c		c	c	c	c	c	c	c	c	c		c	Borakhata	618
c	c	c	c	c		c	c	c	c	c	c	c	c	c		c	Kuthipara	619
c	c	b	b	b		c	1	1	1	c	b	b	b	c	c	c	Baraibari Pratham Khanda	620
c	c	c	c	c		c	c	1	c	c	c	c	c	c	c	c	Hatiduba	621
c	c	c	c	c		c	c	c	c	c	c	c	c	c		c	Ichamari	622
b	b	b	b	c		b	a	a	a	a	a	a	a	b		b	Chhagalber	623
c	b	c	b	c		c	b	b	b	b	b	b	b	b		b	Ikarchala	624
c	c	c	c	c		c	b	a	b	b	c	c	b	b		b	Uttar Maralautara	625
c	b	c	b	c		b	a	b	b	b	b	b	b	a		b	Nageswarguri	626
c	b	c	c	c		a	1	1	a	b	b	b	b	b		c	Uttar Peshtarjhar	627

Serial Number	Name of Village	Number of Non-Government Medical Amenities available.							Availability of drinking water - Yes / No							
		Charitable non Govt. hospital/Nursing home.	Medical practitioner with MBBS Degree	Medical practitioner with other degree	Medical practitioner with no degree	Traditional practitioner and faith healer .	Medicine Shop	Others	Tap water (Treated/Untreated)	Well water (Covered / Uncovered well)	Hand Pump	Tube wells / Bore well	Spring	River / Canal	Tank / Pond / Lake	Others
1	2	32	33	34	35	36	37	38	39	40	41	42	43	44	45	46
587	Putimari Baksibas	0	0	0	1	1	0	0	No	No	Yes	No	No	Yes	No	No
588	Basdaha Natibari	0	0	0	4	4	0	0	No	No	Yes	No	No	No	No	No
589	Sajherpar Ghoramara	0	0	2	2	2	0	0	No	No	Yes	No	No	No	No	No
590	Khagribari	0	0	0	0	0	0	0	No	No	Yes	No	No	Yes	Yes	Yes
591	Singimari Paschimpar	0	0	0	1	1	3	0	No	No	Yes	No	No	No	No	No
592	Chhat Singimari	0	0	0	2	1	1	0	No	No	Yes	No	No	Yes	Yes	No
593	Sukhdhanerkuthi	0	0	0	1	1	0	0	No	No	Yes	No	No	No	No	No
594	Sakunibala	0	0	0	0	0	0	0	No	No	No	Yes	No	No	No	No
595	Kalarayerkuthi	0	3	9	5	4	15	0	Yes	No	Yes	Yes	No	No	No	No
596	Bararangras	0	0	0	0	0	0	0	No	No	Yes	No	No	No	No	No
597	Salmara	0	0	0	0	0	0	0	No	No	Yes	No	No	No	No	No
598	Kalmandasguri	0	0	0	0	0	0	0	No	No	No	Yes	No	No	No	No
599	Atialiguri	0	0	0	0	0	0	0	No	No	Yes	No	No	No	No	No
600	Uttar Shibpur	0	0	0	0	0	0	0	No	No	Yes	No	No	No	No	No
601	Harinmara	0	0	0	0	0	0	0	No	No	Yes	No	No	No	No	No
602	Gopalpur	0	0	0	0	0	4	0	No	No	Yes	No	No	No	No	No
603	Dudumari	0	0	0	0	0	0	0	No	No	Yes	Yes	No	Yes	Yes	No
604	Daldali	0	0	0	0	0	0	0	No	No	Yes	Yes	No	No	Yes	No
605	Tapsikhata	0	0	0	0	0	0	0	No	No	Yes	Yes	No	No	No	No
606	Kumirghat	0	0	0	0	0	0	0	No	No	Yes	Yes	No	Yes	No	No
607	Marichbari	0	0	0	0	0	4	1	No	No	Yes	Yes	No	Yes	Yes	No
608	Kakanguri	0	0	0	0	0	0	0	No	No	Yes	No	No	No	No	No
609	Mahishbathan Dwitia Khanda	0	0	0	2	1	0	0	No	No	Yes	No	No	Yes	No	Yes
610	Dhalaguri	0	0	0	2	1	0	0	No	No	Yes	No	No	No	No	No
611	Bhatlaguri	0	0	0	2	2	0	0	No	No	Yes	No	No	Yes	Yes	No
612	Baraibari Dwitia Khanda	0	0	3	0	0	1	0	No	No	Yes	Yes	No	Yes	Yes	Yes
613	Kholta	0	0	0	0	0	3	0	Yes	No	Yes	Yes	No	Yes	Yes	No
614	Bokalirmath	0	1	0	3	2	2	0	No	No	Yes	No	No	Yes	Yes	No
615	Ambari	0	0	2	3	2	2	0	No	No	Yes	Yes	No	Yes	Yes	No
616	Kaljani	0	0	0	2	1	1	1	No	No	Yes	Yes	No	Yes	No	No
617	Boragari	0	0	0	0	0	0	0	Yes	Yes	Yes	Yes	No	No	Yes	No
618	Borakhata	0	0	0	0	0	0	0	Yes	No	Yes	Yes	No	No	Yes	No
619	Kuthipara	0	0	0	0	0	0	0	Yes	No	Yes	Yes	No	No	Yes	No
620	Baraibari Pratham Khanda	0	0	0	3	0	3	0	No	No	Yes	No	No	Yes	Yes	No
621	Hatiduba	0	0	0	0	0	0	0	No	Yes	Yes	Yes	No	Yes	Yes	Yes
622	Ichamari	0	0	0	0	0	0	0	No	No	Yes	No	No	Yes	Yes	No
623	Chhagalber	0	0	0	2	0	4	0	No	No	Yes	No	No	No	No	No
624	Ikarchala	0	0	0	0	0	0	0	No	No	Yes	No	No	No	No	No
625	Uttar Maralautara	0	0	0	0	0	0	0	No	No	Yes	No	No	No	No	No
626	Nageswarguri	0	0	0	0	0	1	0	No	No	Yes	No	No	No	No	No
627	Uttar Peshtarjhar	0	0	0	0	0	1	0	No	No	Yes	No	No	No	No	No

Availability of toilet & others Yes / No				Communication and transport facilities (If amenities available code -Yes is given except for Village Pin Code ,If not available within the village , the distance range code viz; a for < 5 Kms, b for 5-10 Kms and c for 10+ kms of nearest place where facility is available is given).								
Community toilet including bath.	Community toilet excluding bath.	Rural sanitary mart or sanitary hardware outlet available near the village.	Community bio- gas or recycle of waste for productive use.	Post office(PO)	Sub post office (SPO)	Post & Telegraph office (P&TO)	Village Pin Code	Telephones (Land lines)	Public call office (PCO)	Mobile phone coverage	Name of Village	Serial Number
47	48	49	50	51	52	53	54	55	56	57	2	1
No	No	No	No	b	c	c	736165	b	b	Yes	Putimari Baksibas	587
No	No	Yes	No	a	b	c	736165	Yes	Yes	Yes	Basdaha Natibari	588
No	No	No	No	Yes	Yes	a	736165	Yes	a	Yes	Sajherpar Ghoramara	589
No	No	No	No	a	b	c	736118	Yes	b	Yes	Khagribari	590
No	No	No	No	Yes	c	c	736165	Yes	Yes	Yes	Singimari Paschimpar	591
No	No	No	No	a	c	c	736165	Yes	a	Yes	Chhat Singimari	592
No	No	No	No	Yes	c	c	736165	Yes	c	Yes	Sukhdhanerkuthi	593
No	No	No	No	Yes	b	b	736165	b	b	Yes	Sakunibala	594
No	No	Yes	No	Yes	Yes	c	736165	Yes	Yes	Yes	Kalarayerkuthi	595
No	No	No	No	Yes	b	c	736121	b	b	b	Bararangras	596
No	No	No	No	a	c	c	736121	b	b	b	Salmara	597
No	No	No	No	a	c	b	736121	b	b	b	Kalmandasguri	598
No	No	No	No	a	b	b	736133	b	b	b	Atialiguri	599
No	No	No	No	Yes	c	b	736133	b	b	b	Uttar Shibpur	600
No	No	No	No	a	b	c	736165	c	c	c	Harinmara	601
No	No	Yes	No	Yes	a	b	736133	b	Yes	b	Gopalpur	602
No	No	No	No	c	a	c	736121	a	Yes	Yes	Dudumari	603
No	No	No	No	b	a	b	736121	a	b	Yes	Daldali	604
No	No	No	No	b	a	b	736121	b	Yes	Yes	Tapsikhata	605
No	No	No	No	b	b	b	736121	b	Yes	Yes	Kumirghat	606
No	No	No	No	b	Yes	b	736121		Yes	Yes	Marichbari	607
No	No	No	No	a	b	c	736133	Yes	c	c	Kakanguri	608
No	No	Yes	No	a	b	b	736179	a	a	Yes	Mahishbathan Dwitia Khanda	609
No	No	Yes	No	a	b	b	736121	a	a	Yes	Dhalaguri	610
No	No	No	No	Yes	b	b	736133	a	a	Yes	Bhatlaguri	611
No	No	Yes	No	a	Yes	c	736121	b	Yes	Yes	Baraibari Dwitia Khanda	612
No	Yes	No	No	b	Yes	b	736121	Yes	Yes	Yes	Kholta	613
No	No	No	No	b	a	a	736133	Yes	Yes	Yes	Bokalirmath	614
No	No	No	No	b	Yes	b	736133	Yes	Yes	b	Ambari	615
No	No	No	No	Yes	b	b	736133	Yes	b	Yes	Kaljani	616
No	No	Yes	No	b	b	b	736121	a	c	Yes	Boragari	617
No	No	Yes	No	b	b	b	736133	Yes	c	Yes	Borakhata	618
No	No	No	No	c	c	c	736133	Yes	c	Yes	Kuthipara	619
No	No	No	No	a	a	c	736121	Yes	Yes	Yes	Baraibari Pratham Khanda	620
No	No	No	No	a	a	a	736133	Yes	Yes	Yes	Hatiduba	621
No	No	No	No	b	b	b	736133	Yes	Yes	Yes	Ichamari	622
No	No	No	No	Yes	a	b	736133	b	Yes	b	Chhagalber	623
No	No	No	No	a	a	b	736133	b	b	b	Ikarchala	624
No	No	No	No	c	b	c	736156	Yes	a	Yes	Uttar Maralautara	625
No	No	No	No	b	a	b	736156	a	Yes	Yes	Nageswarguri	626
No	No	No	No	a	a	a	736156	a	Yes	Yes	Uttar Peshtarjhar	627

Communication and transport facilities (If amenities available code -Yes is given except for Village Pin Code ,If not available within the village , the distance range code viz; a for < 5 Kms, b for 5-10 Kms and c for 10+ kms of nearest place where facility is available is given).												Village connected to highways amenities available code -Yes , the distance range code viz 10+ kms of nearest place				
Serial Number	Name of Village	Internet cafes/ Common service centre (CSC)	Private courier facility	Bus service (Public & Private)	Railway stations	Auto/Modified Autos	Taxis and Vans	Tractors	Cycle-pulled rickshaws(Manual & Machine driven)	Carts driven by animals	Sea /River ferry service	Connected to national highway(NH)	Connected to state highway(SH)	Connected to major district road (MDR)	Connected to others district road	Pucca roads
2	1	58	59	60	61	62	63	64	65	66	67	68	69	70	71	72
587	Putimari Baksibas	b	a	b	c	b	b	a	Yes	Yes	Yes	b				b
588	Basdaha Natibari	b	a	Yes	c	b	Yes	Yes	Yes	Yes	c		c	Yes	c	a
589	Sajherpar Ghoramara	a	a	a	Yes	a	a	a	Yes	Yes	a		a	Yes	c	a
590	Khagribari	c	a	b	c	b	Yes	a	Yes	Yes	Yes	a				a
591	Singimari Paschimpar	c	a	Yes	c	c	Yes	a	Yes	Yes	c					Yes
592	Chhat Singimari	c	a	Yes	c	c	Yes	a	Yes	Yes	c	Yes				Yes
593	Sukhdhanerkuthi	c	a	a	c	c	Yes	b	Yes	Yes	c	Yes	c	c	c	Yes
594	Sakunibala	b	a	b	c	b	b	b	Yes	b	b	Yes	b	b	b	b
595	Kalarayerkuthi	Yes	Yes	Yes	c	c	Yes	a	Yes	b	c	Yes		Yes		Yes
596	Bararangras	b	a	b	c	b	b	b	Yes	c	c	b	b	b	b	b
597	Salmara	b	a	b	c	b	Yes	b	Yes	c	c	b	b	b	b	b
598	Kalmandasguri	b	a	b	c	b	b	b	Yes	c	c	b	b	b	b	a
599	Atialiguri	b	a	b	c	b	b	a	b	c	c	b	b	b	b	a
600	Uttar Shibpur	b	a	b	b	b	b	b	Yes	c	c	b	a	b	a	a
601	Harinmara	a	a	b	b	b	b	a	Yes	c	c	c	c	c	b	a
602	Gopalpur	Yes	a	b	c	Yes	Yes	Yes	Yes	c	c	b	b	Yes	Yes	Yes
603	Dudumari	b	a	b	c	a	Yes	a	Yes	c	c	c	c	Yes	b	Yes
604	Daldali	b	a	b	c	Yes	Yes	a	Yes	c	c	c	c	b	b	Yes
605	Tapsikhata	b	a	b	b	a	Yes	Yes	Yes	c	c	c	c	b	b	b
606	Kumirghat	b	a	b	c	b	Yes	a	Yes	c	c	c	c	b	b	Yes
607	Marichbari	Yes	a	b	c	Yes	Yes	Yes	Yes	c	c	c	c	Yes	b	Yes
608	Kakanguri	a	a	b	b	b	b	Yes	Yes	c	c	b	b	b	b	b
609	Mahishbathan Dwitia Khanda	a	a	Yes	b	a	a	a	Yes	c	c	c	a	a		a
610	Dhalaguri	a	a	a	c	a	a	a	Yes	c	c	c	a			Yes
611	Bhatlaguri	c	a	a	b	c	a	a	a	c	c	c	a	a	a	Yes
612	Baraibari Dwitia Khanda	b	a	b	a	a	Yes	Yes	Yes	c	Yes	c	Yes			Yes
613	Kholta	b	a	Yes	b	Yes	Yes	Yes	Yes	c	c	c	Yes	Yes	Yes	Yes
614	Bokalirmath	a	a	Yes	a	Yes	Yes	Yes	Yes	c	c	c	a		Yes	Yes
615	Ambari	b	a	b	Yes	b	Yes	Yes	Yes	c	Yes	c		Yes		Yes
616	Kaljani	b	a	b	b	b	Yes	a	Yes	c	c		b	Yes	b	Yes
617	Boragari	b	Yes	b	c	c	Yes	a	Yes	Yes	c				Yes	a
618	Borakhata	c	Yes	b	c	c	Yes	Yes	Yes	Yes	c					a
619	Kuthipara	c	a	b	c	c	c	a	Yes	c	c		Yes			a
620	Baraibari Pratham Khanda	c	a	b	c	c	Yes	Yes	Yes	c	c	c	Yes		Yes	Yes
621	Hatiduba	c	a	b	c	c	Yes	Yes	Yes	c	c					a
622	Ichamari	b	a	b	c	c	Yes	Yes	Yes	c	c			Yes		Yes
623	Chhagalber	a	a	a	c	a	a	a	Yes	c	c	a	a	Yes	Yes	Yes
624	Ikarchala	b	a	a	c	a	a	a	Yes	c	c	a	a	Yes	Yes	Yes
625	Uttar Maralautara	a	a	Yes	c	Yes	Yes	a	Yes	c	c	b			Yes	Yes
626	Nageswarguri	a	a	Yes	c	Yes	Yes	a	Yes	c	c	b	a	a	Yes	Yes
627	Uttar Peshtarjhar	a	a	a	c	Yes	Yes	Yes	Yes	c	c	a	a	a	a	Yes

,village roads, banks & credit societies (If is given, If not available within the village ; a for < 5 Kms, b for 5-10 Kms and c for › where facility is available is given).			Availability of miscellaneous facilities (If amenities available code -Yes is given, If not available within the village , the distance range code viz; a for < 5 Kms, b for 5-10 Kms and c for 10+ kms of nearest place where facility is available is given).														
Kutchcha roads	Water bounded macadam(WBM) roads	Navigable waterway (river/canal)(NW)	Footpaths (FP)	Commercial & Co-operative Banks	ATM	Agricultural Credit Societies	Self-Help Group (SHG)	Public distribution system (PDS) shop	Mandis / Regular market	Weekly Haat	Agricultural marketing society	Integrated Child Development Scheme (Nutritional Centres)	Anganwadi Centre (Nutritional Centres)	Others (Nutritional Centres)	Name of Village	Serial Number
73	74	75	76	77	78	79	80	81	82	83	84	85	86	87	2	1
Yes		Yes	Yes	b	b	b	Yes	Yes	c	b	b	c	Yes	Yes	Putimari Baksibas	587
Yes	b		Yes	a	c	Yes	Yes	Yes	Yes	Yes	b	b	Yes	Yes	Basdaha Natibari	588
Yes	a	a	Yes	c	c	c	Yes	Yes	c	Yes	a	a	Yes	Yes	Sajherpar Ghoramara	589
Yes			Yes	a	c	c	Yes	Yes	b	a	c	b	Yes	Yes	Khagribari	590
Yes			Yes	Yes	c	Yes	Yes	Yes	c	Yes	c	c	Yes	Yes	Singimari Paschimpar	591
Yes			Yes	a	c	Yes	Yes	c	c	Yes	Yes	c	Yes	Yes	Chhat Singimari	592
Yes			Yes	a	c	c	Yes	Yes	c	Yes	c	b	Yes	Yes	Sukhdhanerkuthi	593
Yes			Yes	c	c	c	Yes	Yes	c	Yes	c	b	Yes	c	Sakunibala	594
Yes	a	c	Yes	b	c	c	Yes	Yes	Yes	Yes	c	b	Yes	Yes	Kalarayerkuthi	595
a			Yes	c	c	Yes	a	a	c	b	Yes	Yes	Yes	Yes	Bararangras	596
Yes			Yes	c	c	c	a	a	c	a	b	Yes	Yes	Yes	Salmara	597
a			Yes	c	b	c	Yes	b	c	a	a	b	Yes	Yes	Kalmandasguri	598
Yes			Yes	c	c	Yes	Yes	b	b	a	b	b	Yes	Yes	Atialiguri	599
Yes			Yes	c	c	c	a	b	b	a	b	b	Yes	Yes	Uttar Shibpur	600
Yes			a	b	b	c	Yes	a	c	a	b	b	Yes	Yes	Harinmara	601
Yes			a	Yes	b	Yes	Yes	Yes	Yes	Yes	b	b	Yes	Yes	Gopalpur	602
Yes			b	b	c	c	Yes	c	c	a	b	Yes	Yes	Yes	Dudumari	603
Yes			a	b	b	c	Yes	b	c	a	a	Yes	Yes	Yes	Daldali	604
Yes			a	b	b	c	Yes	b	c	a	b	Yes	Yes	Yes	Tapsikhata	605
a	Yes		a	b	b	c	Yes	b	c	b	a	Yes	Yes	Yes	Kumirghat	606
Yes			b	Yes	b	Yes	Yes	b	b	Yes	b	Yes	Yes	Yes	Marichbari	607
a			b	b	c	b	Yes	a	c	a	b	b	Yes	Yes	Kakanguri	608
Yes			Yes	b	c	c	b	a	c	a	c	c	Yes	Yes	Mahishbathan Dwitia Khanda	609
a			Yes	b	c	c	Yes	a	c	a	c	c	Yes	Yes	Dhalaguri	610
Yes			a	a	c	c	Yes	Yes	c	Yes	b	Yes	Yes	Yes	Bhatlaguri	611
a	Yes	Yes	Yes	a	b	c	Yes	Yes	Yes	Yes	Yes	Yes	Yes	Yes	Baraibari Dwitia Khanda	612
Yes			a	Yes	b	Yes	Yes	b	b	Yes	b	Yes	Yes	Yes	Kholta	613
Yes			a	b	b	b	Yes	Yes	Yes	Yes	b	c	Yes	Yes	Bokalirmath	614
Yes		Yes	Yes	b	b	c	Yes	c	c	a	Yes	c	Yes	Yes	Ambari	615
Yes	b		a	c	c	c	Yes	Yes	c	Yes	c	b	Yes	Yes	Kaljani	616
a			a	b	c	c	Yes	c	c	c	a	Yes	Yes	Yes	Boragari	617
a			a	c	c	c	Yes	Yes	c	c	Yes	Yes	Yes	Yes	Borakhata	618
Yes	Yes		a	c	c	c	Yes	c	c	c	a	Yes	Yes	Yes	Kuthipara	619
a			Yes	a	c	c	Yes	Yes	c	a	a	c	Yes	Yes	Baraibari Pratham Khanda	620
Yes			a	c	c	c	Yes	c	c	c	c	Yes	Yes	Yes	Hatiduba	621
Yes	Yes	Yes	Yes	c	c	c	Yes	c	c	c	c	Yes	Yes	Yes	Ichamari	622
Yes			b	b	b	b	Yes	Yes	Yes	a	b	b	Yes	Yes	Chhagalber	623
Yes			b	b	b	c	Yes	Yes	c	a	c	c	Yes	Yes	Ikarchala	624
Yes			b	c	c	c	Yes	c	c	a	a	b	Yes	Yes	Uttar Maralautara	625
a			a	b	b	b	Yes	a	c	a	a	a	Yes	a	Nageswarguri	626
Yes			a	a	a	b	Yes	a	c	a	a	a	Yes	a	Uttar Peshtarjhar	627

Availability of miscellaneous facilities (If amenities available code -Yes is given, If not available within the village , the distance range code viz; a for < 5 Kms, b for 5-10 Kms and c for 10+ kms of nearest place where facility is available is given).												Availability of electricity (Yes/No)			
Serial Number	Name of Village	ASHA (Accredited Social Health Activist)	Community centre with/without TV	Sports Field,	Sports Club / Recreation Centre	Cinema / Video Hall	Public Library	Public Reading Room	Newspaper Supply	Assembly Polling station	Birth & Death Registration Office	Power Supply for Domestic Use (ED)	Power Supply for Agricultural Use (EAG)	Power Supply for Commercial Use (EC)	Power Supply for All Uses (EA)
1	2	88	89	90	91	92	93	94	95	96	97	98	99	100	101
587	Putimari Baksibas	Yes	c	b	c	b	c	c	b	c	c	Yes	No	No	No
588	Basdaha Natibari	Yes	Yes	Yes	Yes	Yes	Yes	Yes	Yes	Yes	Yes	Yes	No	No	No
589	Sajherpar Ghoramara	Yes	a	Yes	b	a	b	b	Yes	Yes	a	Yes	No	No	No
590	Khagribari	Yes	c	c	c	c	a	a	Yes	Yes	a	Yes	No	No	No
591	Singimari Paschimpar	Yes	c	Yes	c	c	Yes	Yes	Yes	Yes	Yes	Yes	No	No	No
592	Chhat Singimari	Yes	c	Yes	c	c	c	c	Yes	Yes	c	Yes	No	No	No
593	Sukhdhanerkuthi	Yes	c	Yes	Yes	c	a	a	Yes	Yes	a	Yes	No	No	No
594	Sakunibala	Yes	b	Yes	Yes	a	a	a	Yes	Yes	a	Yes	No	No	No
595	Kalarayerkuthi	Yes	Yes	Yes	c	Yes	Yes	Yes	Yes	Yes	Yes	Yes	Yes	No	No
596	Bararangras	Yes	b	Yes	Yes	b	Yes	Yes	b	Yes	Yes	Yes	No	No	No
597	Salmara	Yes	b	Yes	c	c	a	a	b	Yes	a	Yes	No	No	No
598	Kalmandasguri	Yes	c	Yes	c	c	a	a	b	Yes	a	Yes	No	No	No
599	Atialiguri	Yes	c	Yes	c	c	a	a	b	Yes	a	Yes	No	No	No
600	Uttar Shibpur	Yes	c	Yes	c	b	a	a	c	Yes	a	Yes	No	No	No
601	Harinmara	Yes	b	Yes	b	b	b	b	a	Yes	a	Yes	No	No	No
602	Gopalpur	Yes	b	Yes	b	b	a	a	b	Yes	Yes	Yes	No	Yes	No
603	Dudumari	Yes	c	c	c	c	c	c	c	Yes	b	Yes	No	No	No
604	Daldali	Yes	b	b	b	b	b	b	b	b	b	Yes	No	No	No
605	Tapsikhata	Yes	b	b	b	b	b	b	b	b	b	Yes	No	No	No
606	Kumirghat	Yes	b	b	b	b	b	b	b	Yes	Yes	Yes	No	No	No
607	Marichbari	Yes	b	b	b	b	b	b	b	Yes	Yes	Yes	Yes	No	No
608	Kakanguri	Yes	c	Yes	b	b	b	b	a	Yes	a	Yes	No	No	No
609	Mahishbathan Dwitia Khanda	Yes	Yes	Yes	Yes	a	a	Yes	Yes	Yes	a	Yes	No	No	No
610	Dhalaguri	Yes	Yes	Yes	Yes	a	a	Yes	Yes	Yes	a	Yes	No	Yes	No
611	Bhatlaguri	Yes	b	a	Yes	a	a	a	a	Yes	a	Yes	No	No	No
612	Baraibari Dwitia Khanda	Yes	b	Yes	Yes	Yes	Yes	Yes	Yes	Yes	Yes	Yes	No	No	No
613	Kholta	Yes	b	b	b	b	b	b	b	Yes	a	Yes	Yes	Yes	Yes
614	Bokalirmath	Yes	b	Yes	Yes	b	Yes	b	Yes	Yes	Yes	Yes	No	Yes	No
615	Ambari	Yes	Yes	Yes	Yes	c	Yes	c	c	Yes	a	Yes	No	No	No
616	Kaljani	Yes	b	Yes	Yes	a	a	a	Yes	Yes	a	Yes	No	No	No
617	Boragari	Yes	c	c	c	c	c	c	Yes	c	c	Yes	Yes	No	No
618	Borakhata	Yes	Yes	Yes	Yes	Yes	Yes	Yes	Yes	Yes	Yes	Yes	Yes	Yes	Yes
619	Kuthipara	Yes	c	c	c	c	c	c	Yes	Yes	c	Yes	Yes	Yes	Yes
620	Baraibari Pratham Khanda	Yes	Yes	Yes	Yes	a	a	Yes	a	Yes	a	Yes	No	No	No
621	Hatiduba	Yes	c	Yes	c	c	c	c	c	c	c	Yes	Yes	Yes	Yes
622	Ichamari	Yes	c	Yes	Yes	c	Yes	Yes	Yes	Yes	Yes	Yes	No	Yes	No
623	Chhagalber	Yes	Yes	Yes	a	a	a	a	a	Yes	a	Yes	No	No	No
624	Ikarchala	Yes	b	Yes	b	b	b	b	b	Yes	b	Yes	No	No	No
625	Uttar Maralautara	Yes	c	Yes	a	a	a	c	Yes	Yes	a	Yes	Yes	No	No
626	Nageswarguri	a	a	a	a	a	a	a	Yes	Yes	a	Yes	No	No	No
627	Uttar Peshtarjhar	Yes	c	Yes	a	a	a	a	Yes	Yes	a	Yes	Yes	Yes	Yes

Nearest Town		Land Use							
		Area under different types of land use (in hectares rounded up to one decimal place)							
Name	Distance range code i.e. a for < 5 Kms, b for 5-10 Kms and c for 10+ kms .	Forests	Area under Non-agricultural Uses	Barren and Un-cultivable land	Permanent Pastures and Other Grazing Lands	Land Under Miscellaneous Tree Crops etc.	Culturable Waste Land	Name of Village	Serial Number
102	103	104	105	106	107	108	109	2	1
FALAKATA	b	0	65.8	0	0	0	25.1	Putimari Baksibas	587
KOCH BIHAR	b	20.8	409.2	0	0	0	139	Basdaha Natibari	588
KOCH BIHAR	b	1.6	51.8	0	0	0	236	Sajherpar Ghoramara	589
KOCH BIHAR	b	315.8	0	0	0	0	0	Khagribari	590
KOCH BIHAR	b	10.9	19.6	0	0	0	5.9	Singimari Paschimpar	591
KOCH BIHAR	c	344.1	131.6	0	0	0	12.1	Chhat Singimari	592
KOCH BIHAR	b	0	2.8	0	0	0	8.7	Sukhdhanerkuthi	593
KOCH BIHAR	b	0.5	36.4	0	0	0	0	Sakunibala	594
KOCH BIHAR	b	9.3	722.8	0	0	0	70.5	Kalarayerkuthi	595
KOCH BIHAR	b	1.1	3.2	0	0	0	0	Bararangras	596
KOCH BIHAR	b	0	0	0	0	0	0	Salmara	597
KOCHBIHAR	b	0	2.6	0	0	0	5.5	Kalmandasguri	598
KOCH BIHAR	b	0	7.1	0	0	0	6	Atialiguri	599
ALIPURDUAR	b	0	0	0	0	0	0	Uttar Shibpur	600
KOCHBIHAR	b	0	14.4	0	0	0	17	Harinmara	601
KOCH BIHAR	b	3.3	234.4	0	0	0	273.5	Gopalpur	602
ALIPUNDVAR	b	0	30.6	0	0	0	3.2	Dudumari	603
ALIPURDUAR	b	0	6.6	0	0	0	4	Daldali	604
ALIPURDUAR	b	0	6.6	0	0	0	2.3	Tapsikhata	605
ALIPURDUAR	b	0	17.2	0	0	0	0	Kumirghat	606
ALIPURDUAR	b	0	127.8	0	0	0	2.6	Marichbari	607
KOCHBEHAR	b	0.4	21.1	0	0	0	12.8	Kakanguri	608
ALIPURDUAR	b	0	1.2	0	0	0	0	Mahishbathan Dwitia Khanda	609
ALIPURDUAR	b	0	2.2	0	0	0	0	Dhalaguri	610
ALIPURDUAR	b	0	2.8	0	0	0	0	Bhatlaguri	611
ALIPIRDUAR	b	0	0.8	0	0	0	0	Baraibari Dwitia Khanda	612
ALIPURDUAR	b	10	212.9	0	0	0	5.1	Kholta	613
ALIPURDUAR	b	0	1.7	0	0	0	0	Bokalirmath	614
ALIPURDUAR	b	0	15.2	0	0	0	0	Ambari	615
COOCH BEHAR	b	0	70.9	0	0	0	36.1	Kaljani	616
COOCH BEHAR	b	0	6.7	0	0	0	1.4	Boragari	617
COOCH BEHAR	b	0	22.1	0	0	0	2.4	Borakhata	618
COOCH BEHAR	b	0	32.3	0	0	0	0.8	Kuthipara	619
ALIPURDUAR	b	0	1.7	0	0	0	0	Baraibari Pratham Khanda	620
COOCH BEHAR	b	0	56.4	0	0	0	2.8	Hatiduba	621
COOCH BEHAR	b	0	84.6	0	0	0	3.2	Ichamari	622
KOCH BIHAR	b	0	8	0	0	0	7.1	Chhagalber	623
COOCH BEHAR	b	0	14.4	0	0	0	17.3	Ikarchala	624
KOCH BIHAR	b	0	14.6	0	0	0	1.5	Uttar Maralautara	625
KOCH BIHAR	b	0	26.6	0	0	0	3.2	Nageswarguri	626
KOCH BIHAR	b	0	16.8	0	0	0	4.8	Uttar Peshtarjhar	627

Land Use											
Area under different types of land use (in hectares rounded up to one decimal place)							Area irrigated by source (in hectare).				
Serial Number	Name of Village	Fallow lands other than current fallows	Current Fallows	Net Area Sown	Total Irrigated Land Area	Total Un-irrigated Land Area	Canals (C)	Wells/Tube-wells(W/TW)	Tanks/Lakes(T/L)	Water Falls(WF)	Others(O)
1	2	110	111	112	113	114	115	116	117	118	119
587	Putimari Baksibas	0	0	1366.7	23.4	1343.4	0	22.7	0.7	0	0
588	Basdaha Natibari	0	0	430.2	41	389.2	0	40.2	0.8	0	0
589	Sajherpar Ghoramara	0	0	409.7	42	367.7	0	42	0	0	0
590	Khagribari	0	0	414.3	27.9	386.4	0	23.1	2	0	2.8
591	Singimari Paschimpar	0	0	613.2	35.2	578	0	27.1	3.2	0	4.8
592	Chhat Singimari	0	0	969.8	66.8	903	0	42.5	12.1	0	12.1
593	Sukhdhanerkuthi	0	0	367.8	18.7	349.1	0	16.2	1.4	0	1.2
594	Sakunibala	0	0	65.8	5	60.8	0	5	0	0	0
595	Kalarayerkuthi	0	0	684.1	53.4	630.7	0	48.4	1.1	0	3.9
596	Bararangras	0	0	1147.7	10.1	1137.6	0	10.1	0	0	0
597	Salmara	0	0	260.8	13.2	247.6	0	13.2	0	0	0
598	Kalmandasguri	0	0	893.8	9.9	883.8	0	9.9	0	0	0
599	Atialiguri	0	0	308.9	4.1	304.8	0	4.1	0	0	0
600	Uttar Shibpur	0	0	318.3	8.1	310.2	0	8.1	0	0	0
601	Harinmara	0	0	108	7	101	0	7	0	0	0
602	Gopalpur	0	0	1494.5	26	1468.5	0	26	0	0	0
603	Dudumari	0	0	204.5	141.7	62.8	0	141.7	0	0	0
604	Daldali	0	0	55.1	6.1	49	0	6.1	0	0	0
605	Tapsikhata	0	0	66.5	4.2	62.3	0	4.2	0	0	0
606	Kumirghat	0	0	229.3	19.4	209.9	0	19.4	0	0	0
607	Marichbari	0	0	1425.4	145.6	1279.8	0	145.6	0	0	0
608	Kakanguri	0	0	88.5	14	74.5	0	14	0	0	0
609	Mahishbathan Dwitia Khanda	0	0	56.3	6.3	50	0	6.3	0	0	0
610	Dhalaguri	0	0	291	3	288	0	3	0	0	0
611	Bhatlaguri	0	0	376.6	3	373.6	0	3	0	0	0
612	Baraibari Dwitia Khanda	0	0	128.1	3	125.1	0	3	0	0	0
613	Kholta	0	0	1116.3	109.1	1007.2	0	109.1	0	0	0
614	Bokalirmath	0	0	184.5	5.2	179.4	0	3.6	1.6	0	0
615	Ambari	0	0	1469.9	15.4	1454.5	0	12.6	2.8	0	0
616	Kaljani	0	0	1327.3	32.3	1294.9	0	32.3	0	0	0
617	Boragari	0	0	61	8.9	52.1	0	8.1	0.8	0	0
618	Borakhata	0	0	46.7	26.3	20.4	0	24.3	2	0	0
619	Kuthipara	0	0	120.5	16.2	104.3	0	14.2	2	0	0
620	Baraibari Pratham Khanda	0	0	158.1	4.6	153.4	0	3	1.6	0	0
621	Hatiduba	0	0	267.9	81	186.9	0	77	4	0	0
622	Ichamari	0	0	159.7	42.5	117.2	0	40.5	2	0	0
623	Chhagalber	0	0	104.2	29	75.2	0	29	0	0	0
624	Ikarchala	0	0	313.8	14	299.8	0	14	0	0	0
625	Uttar Maralautara	0	0	81.8	9.5	72.3	0	7	2.5	0	0
626	Nageswarguri	0	0	103.3	12.5	90.8	0	12.5	0	0	0
627	Uttar Peshtarjhar	0	0	155.1	13.6	141.4	0	13.6	0	0	0

Name of three most important commodities manufactured			Name of Village	Serial Number
First	Second	Third		
120	121	122	2	1
			Putimari Baksibas	587
			Basdaha Natibari	588
			Sajherpar Ghoramara	589
			Khagribari	590
			Singimari Paschimpar	591
			Chhat Singimari	592
			Sukhdhanerkuthi	593
			Sakunibala	594
			Kalarayerkuthi	595
			Bararangras	596
			Salmara	597
			Kalmandasguri	598
			Atialiguri	599
			Uttar Shibpur	600
			Harinmara	601
			Gopalpur	602
			Dudumari	603
			Daldali	604
			Tapsikhata	605
			Kumirghat	606
			Marichbari	607
			Kakanguri	608
			Mahishbathan Dwitia Khanda	609
			Dhalaguri	610
			Bhatlaguri	611
			Baraibari Dwitia Khanda	612
			Kholta	613
Wooden Furniture			Bokalirmath	614
			Ambari	615
			Kaljani	616
			Boragari	617
			Borakhata	618
			Kuthipara	619
			Baraibari Pratham Khanda	620
			Hatiduba	621
			Ichamari	622
			Chhagalber	623
			Ikarchala	624
			Uttar Maralautara	625
			Nageswarguri	626
			Uttar Peshtarjhar	627

Serial Number	Name of Village	Location code no.	Total area of the village (in hectares rounded up to one decimal place)	Total population (2011 census)	Number of households (2011 census)	Number of educational amenities availab village, the distance range code viz; a for for 10+ kms of nearest place where fa							
						Pre-Primary school (PP)	Primary school (P)	Middle school (M)	Secondary School (S)	Senior Secondary school (SS)	Degree college of arts science & commerce (ASC)	Engineering college(EC)	Medical college (MC)
1	2	3	4	5	6	7	8	9	10	11	12	13	14
628	Araji Kakribari	308255	77.2	229	51	a	a	a	a	a	b	c	c
629	Kachura Kuthi	308256	63.2	822	176	1	1	b	b	1	b	c	c
630	Konamalli	308257	454	2633	644	4	4	1	1	1	c	c	c
631	Dhang Dhingguri	308258	317.5	3406	778	4	4	1	1	1	c	c	c
632	Hollangerkuthi	308259	215.5	1716	411	3	3	1	a	a	c	c	c
633	Chhota Rangras	308260	156.2	1245	280	1	1	1	c	a	c	c	c
634	Hoglabari	308261	202.3	3738	912	3	2	1	1	1	c	c	c
635	Bag Bhandar	308262	62.2	877	201	2	2	a	a	a	c	c	c
636	Angrakata	308263	211.6	2065	445	2	2	a	a	a	b	c	c
637	Basantapur	308264	152.8	1273	287	1	1	a	a	c	c	c	c
638	Chhota Khairatibari	308265	28.8	198	49	1	1	a	a	a	c	c	c
639	Dharma Barerkuthi	308266	281.5	2646	645	2	2	1	a	b	c	c	c
640	Chandan Chowra	308267	365.4	3366	813	2	2	a	a	a	c	c	c
641	Petbhatta Chandanchowra	308268	155.9	1614	387	2	2	a	a	a	c	c	c
642	Karibharal	308269	35.2	360	83	2	2	a	a	a	c	c	c
643	Sajher Parkhatalbari	308270	327.6	3410	720	3	3	1	a	a	c	c	c
644	Salmara Tritiakhanda	308271	329.4	610	124	2	2	a	a	a	c	c	c
645	Aratguri	308272	149.4	770	164	1	1	a	a	c	c	c	c
646	Deutibari	308273	189.6	1054	246	1	1	a	a	a	c	c	c
647	Hokakura	308274	102.8	226	50	1	1	a	a	a	c	c	c
648	Ichhamari Chapaguri	308275	371.4	135	28	1	1	a	a	a	b	c	c
649	Paschim Chapaguri	308276	169.9	547	124	1	1	a	a	a	b	c	c
650	Kalapani	308277	1093.5	5480	1165	5	5	1	1	a	c	c	c
651	Baldihati	308278	176.1	207	54	1	1	a	a	a	b	c	c
652	Kawalipara	308279	69.9	354	93	1	1	a	a	a	c	c	c
653	Haripur	308280	169.4	995	242	1	1	a	a	a	c	c	c
654	Madhupur	308281	102	1207	324	2	2	1	1	1	c	c	c
655	Kachuban	308282	191.1	1064	252	1	1	a	a	c	c	c	c
656	Matikata	308283	216	2151	478	3	3	1	a	a	b	c	c
657	Jajna Narayanerkuthi	308284	142.7	1291	321	1	1	1	a	a	b	c	c
658	Kachubanbaran Khana	308285	111.9	945	195	1	1	b	b	b	c	c	c
659	Palashguri	308286	24.9	270	68	b	a	a	a	b	b	c	c
660	Khairatibari	308287	87.3	646	151	1	1	a	a	b	c	c	c
661	Raserkuthi	308288	177.7	1458	344	1	1	a	a	a	b	c	c
662	Kamarangaguri	308289	79	485	105	1	1	a	a	a	b	c	c
663	Malatiguri	308290	69.2	138	37	1	1	a	a	b	b	c	c
664	Ghierhari	308291	60.9	431	100	a	a	a	a	a	b	c	c
665	Jatrapur	308292	290.6	3924	926	3	2	1	1	1	b	c	c
666	Kaminirghat	308293	306.9	4688	1052	1	1	1					
667	Tengnamari	308294	169.9	1902	450	1	1	1	1	1	b	c	c
668	Jibdharer Kuthi	308295	74.6	1817	466	2	1	1	a	a	b	c	c
669	Chharar Kuthi	308296	47.7	608	150	1	1		a	a	b	c	b
670	Maranadir Kuthi	308297	300.7	3074	692	1	1	b	2	b	b	c	c

- Village Directory

(As in 2009)

le. (If not available within the < 5 Kms, b for 5-10 Kms and c cility is available is given).						Number of Medical Amenities available. (If not available within the village , the distance range code viz; a for < 5 Kms, b for 5-10 Kms and c for 10+ kms of nearest place where facility is available is given).											Name of Village	Serial Number
Management institute (MI)	Polytechnic (Pt)	Vocational training school /ITI	Non-formal training centre (NFTC)	Special school for disabled (SSD)	Others (specify)	Community health centre (CHC)	Primary health centre (PHC)	Primary health sub centre (PHS)	Maternity and child welfare centre (MCW)	T.B. clinic (TBC)	Hospital-allopathic (HA)	Hospital-alternative medicine (HO)	Dispensary (D)	Veterinary hospital (VH)	Mobile health clinic (MHC)	Family welfare centre (FWC)		
15	16	17	18	19	20	21	22	23	24	25	26	27	28	29	30	31	2	1
c	b	b	b	b		a	a	a	a	b	b	b	b	b	b	b	Araji Kakribari	628
c	b	b	b	b		a	a	a	1	b	a	a	a	b	a	a	Kachura Kuthi	629
c	c	c	c	c		c	b	1	b	b	c	c	b	c		b	Konamalli	630
c	c	c	c	c		b	b	1	b	c	c	c	c	1		c	Dhang Dhingguri	631
c	c	c	c	c		b	b	c	b	c	c	c	c	b		c	Hollangerkuthi	632
c	c	c	c	c		c	a	a	c	c	c	c	c	a		c	Chhota Rangras	633
c	c	c	c	a		c	1	1	1		a	a	a	a	c	a	Hoglabari	634
c	c	c	c	c		a	a	a	a	a	a	a	a	a	a	a	Bag Bhandar	635
c	b	b	b	b	1	b	b	1	b	c	b	b	b	a	b	b	Angrakata	636
c	c	c	c	c		c	b	a	c	c	c	c	c	b	c	c	Basantapur	637
c	c	c	c	c		b	a	a	b	b	b	b	b	b		b	Chhota Khairatibari	638
c	c	c	c	c		c	b	1	b	b	c	c	b	b		c	Dharma Barerkuthi	639
c	c	c	c	a	a	a	a	1	a	c	a	a	a	a		a	Chandan Chowra	640
c	c	c	c	a	a	a	a	a	a	b	a	a	a	a		a	Petbhatta Chandanchowra	641
c	c	c	c	a	1	b	b	a	b	b	b	b	b	a		c	Karibharal	642
c	c	c	c	b		a	a	1	a	c	a	a	a	a	c	c	Sajher Parkhatalbari	643
c	c	c	c	b		a	a	a	a	c	a	a	a	a	c	c	Salmara Tritiakhanda	644
c	c	c	c	a		a	a	a	a	b	a	a	a	a		a	Aratguri	645
c	c	c	c	a	a	b	b	a	b	c	b	b	b	a		c	Deutibari	646
c	c	a	c	a		a	a	a	a	b	a	a	a	a		a	Hokakura	647
c	b	c	b	b		b	b	a	b	b	b	b	b	b	b	b	Ichhamari Chapaguri	648
c	b	b	b	b		b	b	a	b	b	b	b	b	b	b	b	Paschim Chapaguri	649
c	c	c	c	c		b	b	1	b	b	b	b	b	b	c	b	Kalapani	650
c	b	b	b	b		b	b	a	b	b	b	b	b	b	b	b	Baldihati	651
c	c	a	c	b		b	b	a	b	b	b	b	a	b		b	Kawalipara	652
c	c	c	c	b		b	b		b	b	b	b	4	b		b	Haripur	653
c	c	c	c	b		b	b	a	b	b	b	b	a	b		b	Madhupur	654
c	c	c	c	b		b	b	a	b	b	b	b	a	b	b	b	Kachuban	655
c	b	c	b	b	b	b	b	a	b	b	b	b	b	b	b	b	Matikata	656
c	b	c	c	b	a	b	b	a	b	b	b	b	b	a		b	Jajna Narayanerkuthi	657
c	c	c	c	c		b	b	a	b	b	b	b	b	b		b	Kachubanbaran Khana	658
c	b	b	b	b		b	b	a	b	b	b	b	a	b		b	Palashguri	659
c	c	c	c	c		c	b	1	b	b	c	c	b	c		b	Khairatibari	660
c	b	b	b	b		b	b	a	b	b	b	b	b	b		b	Raserkuthi	661
c	b	c	b	b		b	b	a	b	b	b	b	a	b		b	Kamarangaguri	662
c	b	b	b	b	b	b	b	a	b	b	b	b	a	a	a	b	Malatiguri	663
c	b	b	b	b		b	b	b	b	b	b	b	a	b	a	a	Ghierhari	664
c	b	b	1	b		b	a	1	a	a	a	a	2	b		b	Jatrapur	665
						b	b	a			a		a	b			Kaminirghat	666
c	b	b	b	b		a	a	a	b	a	a	a	a	b	a	a	Tengnamari	667
c	b	b	b	b		b	b	b	b	a	a	a	1	b	1	b	Jibdharer Kuthi	668
c	b	b	a	b	b	b	b	b	b	b	b	b	b	b		c	Chharar Kuthi	669
c	b	b	b	b		b	b	1	b	b	b	b	b	b	b	b	Maranadir Kuthi	670

Serial Number	Name of Village	Number of Non-Government Medical Amenities available.							Availability of drinking water - Yes / No							
		Charitable non Govt. hospital/Nursing home.	Medical practitioner with MBBS Degree	Medical practitioner with other degree	Medical practitioner with no degree	Traditional practitioner and faith healer .	Medicine Shop	Others	Tap water (Treated/Untreated)	Well water (Covered / Uncovered well)	Hand Pump	Tube wells / Bore well	Spring	River / Canal	Tank / Pond / Lake	Others
1	2	32	33	34	35	36	37	38	39	40	41	42	43	44	45	46
628	Araji Kakribari	0	0	0	0	0	0	0	No	No	Yes	No	No	No	No	No
629	Kachura Kuthi	0	0	0	0	0	0	0	No	No	Yes	No	No	No	No	No
630	Konamalli	0	0	0	0	0	0	0	No	No	Yes	No	No	Yes	Yes	No
631	Dhang Dhingguri	0	0	0	0	0	10	0	No	No	Yes	Yes	No	No	Yes	No
632	Hollangerkuthi	0	0	0	0	0	2	0	No	No	Yes	Yes	No	No	Yes	No
633	Chhota Rangras	0	0	0	0	0	1	0	No	No	Yes	Yes	No	No	Yes	No
634	Hoglabari	0	0	1	2	3	0	0	Yes	No	Yes	No	No	No	No	No
635	Bag Bhandar	0	0	0	0	0	0	0	Yes	No	No	Yes	No	No	Yes	No
636	Angrakata	0	0	1	1	0	0	0	No	No	Yes	No	No	No	No	No
637	Basantapur	0	0	0	0	0	0	0	No	No	Yes	Yes	No	No	Yes	No
638	Chhota Khairatibari	0	0	0	0	0	0	0	No	No	Yes	No	No	No	No	No
639	Dharma Barerkuthi	0	0	0	0	0	1	0	No	No	Yes	No	No	No	Yes	No
640	Chandan Chowra	0	0	0	1	2	0	0	No	No	Yes	No	No	No	No	No
641	Petbhatta Chandanchowra	0	0	0	3	1	0	0	No	No	Yes	No	No	No	No	No
642	Karibharal	0	0	0	1	0	0	0	No	No	Yes	No	No	No	No	No
643	Sajher Parkhatalbari	0	0	0	2	1	0	0	No	No	Yes	No	No	No	No	No
644	Salmara Tritiakhanda	0	0	0	0	1	0	0	No	No	Yes	No	No	No	No	No
645	Aratguri	0	0	0	2	2	0	0	No	No	Yes	No	No	No	No	No
646	Deutibari	0	0	0	2	3	0	0	No	No	Yes	No	No	No	No	No
647	Hokakura	0	0	0	0	1	0	0	No	No	Yes	No	No	No	No	No
648	Ichhamari Chapaguri	0	0	0	0	1	0	0	No	No	Yes	No	No	No	No	No
649	Paschim Chapaguri	0	0	0	0	1	0	0	No	No	Yes	No	No	No	No	No
650	Kalapani	0	0	0	2	2	4	0	No	No	Yes	No	No	No	No	No
651	Baldihati	0	0	0	2	1	0	0	No	No	Yes	No	No	No	No	No
652	Kawalipara	0	0	0	0	0	0	0	No	No	Yes	No	No	No	No	No
653	Haripur	0	0	0	2	0	0	0	No	No	Yes	No	No	No	No	No
654	Madhupur	0	0	0	2	0	1	0	No	No	Yes	No	No	No	No	No
655	Kachuban	0	0	0	2	0	0	0	No	No	Yes	No	No	No	No	No
656	Matikata	0	0	0	3	1	0	0	No	No	Yes	No	No	No	No	No
657	Jajna Narayanerkuthi	0	0	0	1	1	0	0	No	No	Yes	No	No	No	No	No
658	Kachubanbaran Khana	0	0	0	0	0	0	0	No	No	Yes	No	No	No	No	No
659	Palashguri	0	0	0	0	0	0	0	No	No	Yes	No	No	No	No	No
660	Khairatibari	0	0	0	0	0	0	0	No	No	Yes	No	No	No	No	No
661	Raserkuthi	0	0	0	0	0	0	0	No	No	Yes	No	No	No	No	No
662	Kamarangaguri	0	0	0	0	2	0	0	No	No	Yes	No	No	No	No	No
663	Malatiguri	0	0	0	0	0	0	0	No	No	Yes	No	No	No	No	No
664	Ghierhari	0	0	0	0	2	0	0	No	No	Yes	Yes	No	No	No	No
665	Jatrapur	0	0	0	3	2	4	0	Yes	No	Yes	No	No	No	No	No
666	Kaminirghat	0	0	0	2	2	1	0	Yes	No	Yes	No	No	No	No	No
667	Tengnamari	0	0	0	2	2	0	0	Yes	No	Yes	No	No	No	No	No
668	Jibdharer Kuthi	0	0	0	2	2	2	0	Yes	No	Yes	No	No	No	No	No
669	Chharar Kuthi	0	0	0	0	0	0	0	Yes	Yes	Yes	No	No	No	No	No
670	Maranadir Kuthi	0	0	0	0	0	0	0	No	No	Yes	No	No	No	No	No

Availability of toilet & others Yes / No				Communication and transport facilities (If amenities available code -Yes is given except for Village Pin Code ,If not available within the village , the distance range code viz; a for < 5 Kms, b for 5-10 Kms and c for 10+ kms of nearest place where facility is available is given).								
Community toilet including bath.	Community toilet excluding bath.	Rural sanitary mart or sanitary hardware outlet available near the village.	Community bio- gas or recycle of waste for productive use.	Post office(PO)	Sub post office (SPO)	Post & Telegraph office (P&TO)	Village Pin Code	Telephones (Land lines)	Public call office (PCO)	Mobile phone coverage	Name of Village	Serial Number
47	48	49	50	51	52	53	54	55	56	57	2	1
No	No	No	No	a	a	b		a	a	Yes	Araji Kakribari	628
No	No	No	No	a	a	b	736165	b	b	Yes	Kachura Kuthi	629
No	No	No	No	b	b	b	736156	a	a	Yes	Konamalli	630
No	No	No	No	c	b	c	736165	Yes	Yes	Yes	Dhang Dhingguri	631
No	No	No	No	b	b	c	736165	b	c	Yes	Hollangerkuthi	632
No	No	No	No	c	a	c	736156	b	c	Yes	Chhota Rangras	633
No	No	Yes	No	c	a	c	736133	Yes	Yes	Yes	Hoglabari	634
No	No	Yes	No	a	a	c	736165	Yes	a	Yes	Bag Bhandar	635
No	Yes	Yes	No	a	b	b	736157	Yes	a	Yes	Angrakata	636
No	No	No	No	c	b	a	736165	a	b	Yes	Basantapur	637
No	No	No	No	b	a	b	736165	a	a	Yes	Chhota Khairatibari	638
No	No	No	No	c	b	c	736165	b	c	Yes	Dharma Barerkuthi	639
No	Yes	No	No	a	Yes	b	736165	a	a	Yes	Chandan Chowra	640
No	No	No	No	a	a	c	736165	Yes	a	Yes	Petbhatta Chandanchowra	641
No	No	No	No	a	a	c	736165	a	a	a	Karibharal	642
No	No	No	No	a	a	a	736165	a	a	Yes	Sajher Parkhatalbari	643
No	No	No	No	a	a	a	736165	a	a	a	Salmara Tritiakhanda	644
No	No	No	No	a	a	a	736165	a	a	a	Aratguri	645
No	No	No	No	a	a	c	736121	c	c	a	Deutibari	646
No	No	No	No	a	a	a	736171	a	a	a	Hokakura	647
No	No	No	No	a	b	b	736133	b	b	b	Ichhamari Chapaguri	648
No	No	No	No	a	b	b	736165	a	a	a	Paschim Chapaguri	649
No	No	No	No	Yes	b	b	736171	a	a	Yes	Kalapani	650
No	No	No	No	b	a	b	736165	a	a	Yes	Baldihati	651
No	No	No	No	b	a	c	736165	a	a	a	Kawalipara	652
No	Yes	No	No	b	a	b	736165	Yes	a	Yes	Haripur	653
No	No	No	No	b	Yes	c	736165	Yes	Yes	Yes	Madhupur	654
No	No	No	No	b	a	b	736165	a	a	a	Kachuban	655
No	No	No	No	a	b	b	736168	b	b	Yes	Matikata	656
No	No	No	No	b	b	b	736165	b	b	Yes	Jajna Narayanerkuthi	657
No	No	No	No	c	b	c	736165	a	a	Yes	Kachubanbaran Khana	658
No	No	No	No	b	b	b	736165	a	a	Yes	Palashguri	659
No	No	No	No	c	b	c	736165	a	a	Yes	Khairatibari	660
No	No	No	No	b	b	b	736165	a	a	Yes	Raserkuthi	661
No	No	No	No	a	b	b	736165	a	a	Yes	Kamarangaguri	662
No	No	No	No	a	b	b	736165	a	a	a	Malatiguri	663
No	No	No	No	a	b	b	736165	a	a	a	Ghierhari	664
No	No	No	No	Yes	b	b	736165	Yes	Yes	Yes	Jatrapur	665
No	No	No	No	a	a	a	736165	Yes	a	Yes	Kaminirghat	666
No	No	No	No	a	b	b	736180	Yes	Yes	Yes	Tengnamari	667
No	No	No	No	a	b	b	736165	Yes	Yes	Yes	Jibdharer Kuthi	668
Yes	No	Yes	No	a	b	b	736156	b	Yes	Yes	Chharar Kuthi	669
No	No	Yes	No	b	Yes	b	736165	b	b	Yes	Maranadir Kuthi	670

Communication and transport facilities (If amenities available code -Yes is given except for Village Pin Code ,If not available within the village , the distance range code viz; a for < 5 Kms, b for 5-10 Kms and c for 10+ kms of nearest place where facility is available is given).												Village connected to highways amenities available code -Yes , the distance range code viz 10+ kms of nearest place				
Serial Number	Name of Village	Internet cafes/ Common service centre (CSC)	Private courier facility	Bus service (Public & Private)	Railway stations	Auto/Modified Autos	Taxis and Vans	Tractors	Cycle-pulled rickshaws(Manual & Machine driven)	Carts driven by animals	Sea /River ferry service	Connected to national highway(NH)	Connected to state highway(SH)	Connected to major district road (MDR)	Connected to others district road	Pucca roads
2	1	58	59	60	61	62	63	64	65	66	67	68	69	70	71	72
628	Araji Kakribari	a	a	a	c	a	a	a	Yes	c	c	a	a	a	a	Yes
629	Kachura Kuthi	b	a	b	b	b	b	a	Yes	c	c	b	a	a	a	a
630	Konamalli	a	a	a	b	a	a	Yes	Yes	c	c	b			Yes	Yes
631	Dhang Dhingguri	Yes	a	Yes	b	Yes	Yes	Yes	Yes	c	c	b	c	Yes	c	Yes
632	Hollangerkuthi	c	a	a	b	c	c	a	Yes	c	c	b		b	b	a
633	Chhota Rangras	c	a	a	a	c	Yes	a	Yes	c	c	b	a	Yes	Yes	Yes
634	Hoglabari	a	a	a	Yes	a	Yes	a	Yes	Yes	c	a	a	a	c	Yes
635	Bag Bhandar	a	a	a	Yes	a	a	a	Yes	c	c	a	a	Yes	c	Yes
636	Angrakata	b	a	b	a	b	b	b	Yes	Yes	c	b	b	Yes	c	Yes
637	Basantapur	c	a	b	a	c	c	b	Yes	c	c	b		b	a	a
638	Chhota Khairatibari	a	a	a	a	a	a	a	Yes	c	c	a			a	a
639	Dharma Barerkuthi	c	a	a	b	Yes	Yes	Yes	Yes	c	c	Yes		b		Yes
640	Chandan Chowra	Yes	a	a	a	a	a	a	Yes	c	c	Yes	a		c	Yes
641	Petbhatta Chandanchowra	a	a	a	a	a	a	a	Yes	c	c	a	a	a	c	a
642	Karibharal	a	a	a	a	a	a	a	Yes	c	c	a	a	a	a	a
643	Sajher Parkhatalbari	a	a	a	a	a	a	a	Yes	c	c	a	a	a	c	a
644	Salmara Tritiakhanda	c	a	a	a	a	a	a	Yes	c	c	a	a	a	c	a
645	Aratguri	a	a	a	a	a	a	a	a	c	c	a	a	a	c	a
646	Deutibari	a	a	a	b	a	Yes	a	Yes	c	c	a	b	a	c	a
647	Hokakura	a	a	a	a	a	a	a	Yes	c	c	a	a	a	c	a
648	Ichhamari Chapaguri	b	a	b	b	b	b	b	Yes	c	b	a	a	a	c	a
649	Paschim Chapaguri	a	a	a	c	a	a	a	Yes	c	c	a	a	Yes	c	a
650	Kalapani	a	a	a	c	a	a	a	Yes	Yes	c	a	b	Yes	c	a
651	Baldihati	a	a	a	b	a	a	a	Yes	c	c	a	a	Yes	c	a
652	Kawalipara	c	a	a	c	a	a	a	Yes	c	c	a	a	Yes	a	a
653	Haripur	Yes	a	Yes	b	Yes	Yes	b	Yes	c	c	a		a	c	Yes
654	Madhupur	a	a	Yes	c	Yes	Yes	a	Yes	c	c	a		a	c	Yes
655	Kachuban	a	a	a	b	a	a	a	Yes	c	c	a	a	a	c	a
656	Matikata	a	a	a	b	Yes	Yes	a	Yes	c	c	a		a	c	Yes
657	Jajna Narayanerkuthi	b	a	a	b	a	Yes	Yes	Yes	c	c	Yes	b	b	c	a
658	Kachubanbaran Khana	b	a	a	b	a	a	a	Yes	Yes	c	a				a
659	Palashguri	b	a	a	b	a	a	a	Yes	a	c	a				a
660	Khairatibari	b	a	a	b	a	a	a	Yes	c	c	a			a	a
661	Raserkuthi	a	a	a	b	a	a	a	Yes	c	c	a		a		b
662	Kamarangaguri	a	a	a	b	a	a	a	Yes	b	c	a	a	Yes	c	a
663	Malatiguri	b	a	a	b	b	a	b	Yes	c	Yes	a	a	a	a	a
664	Ghierhari	b	a	a	b	a	a	b	Yes	c	Yes	a	a	b	b	a
665	Jatrapur	a	a	Yes	b	Yes	Yes	b	Yes	c	c	Yes		Yes		Yes
666	Kaminirghat	a	a	a	b	a	Yes	b	Yes	c	c	a	a		Yes	Yes
667	Tengnamari	Yes	a	Yes	b	b	Yes	b	Yes	c	c	Yes		Yes	Yes	Yes
668	Jibdharer Kuthi	a	a	Yes	b	Yes	Yes	b	Yes	c	c	Yes	a	Yes	a	Yes
669	Chharar Kuthi	a	a	b	b	b	Yes	b	Yes	b	c	Yes		Yes	Yes	b
670	Maranadir Kuthi	b	a	b	b	b	b	b	Yes	c	c	b	b	b	b	Yes

,village roads, banks & credit societies (If is given, If not available within the village ; a for < 5 Kms, b for 5-10 Kms and c for · where facility is available is given).							Availability of miscellaneous facilities (If amenities available code -Yes is given, If not available within the village , the distance range code viz; a for < 5 Kms, b for 5-10 Kms and c for 10+ kms of nearest place where facility is available is given).										
Kutchcha roads	Water bounded macadam(WBM) roads	Navigable waterway (river/canal)(NW)	Footpaths (FP)	Commercial & Co-operative Banks	ATM	Agricultural Credit Societies	Self-Help Group (SHG)	Public distribution system (PDS) shop	Mandis / Regular market	Weekly Haat	Agricultural marketing society	Integrated Child Development Scheme (Nutritional Centres)	Anganwadi Centre (Nutritional Centres)	Others (Nutritional Centres)	Name of Village	Serial Number
73	74	75	76	77	78	79	80	81	82	83	84	85	86	87	2	1
Yes			a	b	b	b	b	a	c	a	a	a	a	a	Araji Kakribari	628
Yes			b	b	b	b	Yes	a	c	a	a	a	Yes	Yes	Kachura Kuthi	629
Yes			b	c	b	b	Yes	c	c	a	a	b	Yes	Yes	Konamalli	630
Yes			a	c	b	Yes	Yes	Yes	Yes	Yes	c	b	Yes	Yes	Dhang Dhingguri	631
Yes			a	c	c	c	Yes	c	c	Yes	c	b	Yes	Yes	Hollangerkuthi	632
Yes			a	c	c	c	Yes	c	c	a	c	a	Yes	Yes	Chhota Rangras	633
Yes	a	c	Yes	b	c	c	Yes	a	c	a	a	a	Yes	Yes	Hoglabari	634
Yes	c	c	a	Yes	c	c	Yes	a	c	a	a	a	Yes	Yes	Bag Bhandar	635
Yes		c	a	b	c	c	Yes	b	c	b	b	b	Yes	Yes	Angrakata	636
Yes			b	c	b	c	Yes	c	c	b	b	b	Yes	Yes	Basantapur	637
Yes			a	b	b	b	Yes	b	c	a	a	b	a	Yes	Chhota Khairatibari	638
Yes			a	c	c	c	Yes	c	c	b	b	b	Yes	Yes	Dharma Barerkuthi	639
Yes	c		a	a	c	c	Yes	Yes	c	a	a	a	Yes	Yes	Chandan Chowra	640
Yes	c		b	b	c	c	Yes	a	c	a	a	a	Yes	Yes	Petbhatta Chandanchowra	641
Yes	c	c	b	b	c	c	Yes	a	c	a	a	a	Yes	Yes	Karibharal	642
Yes	c	c	b	c	c	c	Yes	Yes	c	a	a	a	Yes	a	Sajher Parkhatalbari	643
Yes	c	c	b	c	c	c	Yes	a	c	a	a	a	Yes	a	Salmara Tritiakhanda	644
a	a	a	a	a	c	c	Yes	a	c	a	a	a	Yes	Yes	Aratguri	645
Yes			a	b	c	b	Yes	Yes	c	a	a	a	Yes	Yes	Deutibari	646
a	a	a	a	a	c	c	Yes	a	c	a	a	a	Yes	a	Hokakura	647
a	b	b	b	b	b	b	a	a	c	a	b	b	a	b	Ichhamari Chapaguri	648
a	b	b	b	b	b	b	Yes	a	c	a	a	b	Yes	b	Paschim Chapaguri	649
Yes	c	c	b	a	c	c	Yes	Yes	Yes	Yes	b	b	Yes	b	Kalapani	650
Yes	b	b	b	a	b	c	Yes	Yes	c	a	a	b	a	Yes	Baldihati	651
Yes	c	c	b	b	c	c	Yes	a	c	a	b	b	a	Yes	Kawalipara	652
Yes	c		b	b	c	c	Yes	a	c	a	b	Yes	Yes	Yes	Haripur	653
Yes	c	c	b	b	c	c	Yes	a	c	Yes	b	b	Yes	Yes	Madhupur	654
Yes	c	c	b	b	c	c	Yes	Yes	c	a	b	b	Yes	Yes	Kachuban	655
Yes	b		b	a	b	c	Yes	a	c	a	a	b	Yes	Yes	Matikata	656
Yes			c	a	b	c	Yes	a	c	b	b	b	Yes	Yes	Jajna Narayanerkuthi	657
Yes			b	c	c	c	Yes	c	c	a	c	b	Yes	Yes	Kachubanbaran Khana	658
Yes			b	b	b	c	Yes	b	c	a	a	b	a	Yes	Palashguri	659
Yes			b	c	c	c	Yes	c	c	a	b	b	Yes	Yes	Khairatibari	660
Yes			b	a	b	c	Yes	b	b	b	a	b	Yes	Yes	Raserkuthi	661
a	b	b	b	a	b	c	Yes	a	c	a	a	b	Yes	b	Kamarangaguri	662
Yes			Yes	b	b	c	Yes	b	c	a	a	Yes	Yes	Yes	Malatiguri	663
Yes	a		Yes	b	b	c	Yes	a	c	a	a	Yes	Yes	Yes	Ghierhari	664
Yes	a		Yes	a	a	Yes	b	b	Yes	Yes	b	b	Yes	Yes	Jatrapur	665
Yes			Yes	a	a	c	Yes	Yes	c	a	a	Yes	Yes	Yes	Kaminirghat	666
Yes			Yes	a	a	c	Yes	a	c	a	a	Yes	Yes	Yes	Tengnamari	667
Yes			Yes	a	a	c	Yes	b	c	Yes	a	Yes	Yes	Yes	Jibdharer Kuthi	668
Yes	b		Yes	a	b	c	Yes	a	Yes	a	a	b	Yes	Yes	Chharar Kuthi	669
a			b	b	b	Yes	Yes	Yes	Yes	Yes	b	Yes	Yes	Yes	Maranadir Kuthi	670

Availability of miscellaneous facilities (If amenities available code -Yes is given, If not available within the village , the distance range code viz; a for < 5 Kms, b for 5-10 Kms and c for 10+ kms of nearest place where facility is available is given).												Availability of electricity (Yes/No)			
Serial Number	Name of Village	ASHA (Accredited Social Health Activist)	Community centre with/without TV	Sports Field,	Sports Club / Recreation Centre	Cinema / Video Hall	Public Library	Public Reading Room	Newspaper Supply	Assembly Polling station	Birth & Death Registration Office	Power Supply for Domestic Use (ED)	Power Supply for Agricultural Use (EAG)	Power Supply for Commercial Use (EC)	Power Supply for All Uses (EA)
1	2	88	89	90	91	92	93	94	95	96	97	98	99	100	101
628	Araji Kakribari	a	a	a	a	a	b	b	b	a	b	Yes	No	No	No
629	Kachura Kuthi	Yes	b	Yes	Yes	a	a	a	a	Yes	a	Yes	No	No	No
630	Konamalli	Yes	c	a	Yes	a	a	a	a	Yes	a	Yes	No	No	No
631	Dhang Dhingguri	Yes	c	a	Yes	Yes	c	c	Yes	Yes	Yes	Yes	Yes	Yes	Yes
632	Hollangerkuthi	Yes	c	Yes	c	c	c	c	Yes	Yes	b	Yes	No	Yes	No
633	Chhota Rangras	Yes	c	c	c	c	c	c	Yes	Yes	a	Yes	Yes	Yes	Yes
634	Hoglabari	Yes	a	a	a	a	a	a	Yes	Yes	a	Yes	No	No	No
635	Bag Bhandar	Yes	Yes	a	a	a	a	a	a	Yes	a	Yes	No	No	No
636	Angrakata	Yes	a	a	a	a	a	a	Yes	Yes	b	Yes	No	No	No
637	Basantapur	Yes	c	c	c	c	c	c	Yes	Yes	c	Yes	No	No	No
638	Chhota Khairatibari	Yes	c	a	a	a	a	a	a	a	a	Yes	No	No	No
639	Dharma Barerkuthi	Yes	c	Yes	Yes	c	c	c	Yes	Yes	b	Yes	No	No	No
640	Chandan Chowra	Yes	c	c	Yes	a	a	c	Yes	Yes	a	Yes	No	No	No
641	Petbhatta Chandanchowra	Yes	c	c	c	a	a	c	Yes	Yes	a	Yes	No	No	No
642	Karibharal	Yes	c	c	c	a	a	c	Yes	Yes	a	Yes	No	No	No
643	Sajher Parkhatalbari	a	a	c	c	a	a	a	Yes	Yes	a	Yes	No	No	No
644	Salmara Tritiakhanda	a	c	c	c	a	c	c	Yes	a	a	Yes	No	No	No
645	Aratguri	Yes	c	c	c	a	a	c	Yes	Yes	a	Yes	No	No	No
646	Deutibari	Yes	c	c	c	a	c	c	Yes	Yes	a	Yes	No	No	No
647	Hokakura	a	a	a	a	a	a	a	Yes	a	a	Yes	No	No	No
648	Ichhamari Chapaguri	b	b	b	b	a	b	b	Yes	a	b	Yes	No	No	No
649	Paschim Chapaguri	b	b	b	b	a	b	b	Yes	Yes	b	Yes	No	No	No
650	Kalapani	b	b	c	c	a	c	c	Yes	Yes	b	Yes	No	No	No
651	Baldihati	Yes	b	b	b	b	b	b	Yes	Yes	b	Yes	No	No	No
652	Kawalipara	b	c	c	c	a	c	c	Yes	a	b	Yes	No	No	No
653	Haripur	Yes	c	c	c	Yes	c	c	Yes	Yes	b	Yes	Yes	No	No
654	Madhupur	b	c	c	c	a	c	c	Yes	Yes	b	Yes	Yes	No	No
655	Kachuban	Yes	c	c	c	a	c	c	Yes	Yes	b	Yes	No	No	No
656	Matikata	Yes	b	b	b	b	b	b	Yes	Yes	b	Yes	No	No	No
657	Jajna Narayanerkuthi	Yes	b	b	b	b	b	Yes	Yes	Yes	a	Yes	No	No	No
658	Kachubanbaran Khana	Yes	Yes	Yes	Yes	b	b	b	a	Yes	b	Yes	No	No	No
659	Palashguri	Yes	b	a	a	b	a	a	a	a	b	Yes	No	No	No
660	Khairatibari	Yes	c	a	a	a	b	b	Yes	Yes	b	Yes	No	No	No
661	Raserkuthi	Yes	b	Yes	a	a	a	b	Yes	Yes	a	Yes	No	No	No
662	Kamarangaguri	b	b	b	b	a	b	b	Yes	a	b	Yes	No	No	No
663	Malatiguri	Yes	a	a	a	b	a	a	a	Yes	b	Yes	No	No	No
664	Ghierhari	Yes	a	a	a	b	a	a	a	Yes	b	Yes	No	No	No
665	Jatrapur	Yes	Yes	Yes	Yes	Yes	Yes	Yes	Yes	Yes	Yes	Yes	Yes	Yes	Yes
666	Kaminirghat	Yes	a	Yes	Yes	Yes	Yes	Yes	Yes	Yes	Yes	Yes	Yes	Yes	Yes
667	Tengnamari	Yes	a	a	Yes	a	a	a	Yes	Yes	a	Yes	Yes	Yes	Yes
668	Jibdharer Kuthi	Yes	a	a	a	a	a	a	Yes	Yes	a	Yes	Yes	Yes	Yes
669	Chharar Kuthi	Yes	a	b	b	b	a	a	Yes	Yes	a	Yes	No	No	No
670	Maranadir Kuthi	Yes	b	Yes	b	b	b	b	Yes	Yes	b	Yes	Yes	No	No

Nearest Town		Land Use							
		Area under different types of land use (in hectares rounded up to one decimal place)							
Name	Distance range code i.e. a for < 5 Kms, b for 5-10 Kms and c for 10+ kms .	Forests	Area under Non-agricultural Uses	Barren and Un-cultivable land	Permanent Pastures and Other Grazing Lands	Land Under Miscellaneous Tree Crops etc.	Culturable Waste Land	Name of Village	Serial Number
102	103	104	105	106	107	108	109	2	1
KOCH BIHAR	b	0	7.7	0	0	0	0.8	Araji Kakribari	628
KOCH BIHAR	b	0	6.4	0	0	0	0	Kachura Kuthi	629
KOCH BIHAR	b	0	68.2	0	0	0	3	Konamalli	630
KOCH BIHAR	b	0	44	0	0	0	6	Dhang Dhingguri	631
KOCH BIHAR	b	0	32.2	0	0	0	3.5	Hollangerkuthi	632
KOCH BIHAR	b	0	23.6	0	0	0	1	Chhota Rangras	633
KOCHBIHAR	b	0.9	37.4	0	0	0	10.2	Hoglabari	634
KOCH BIHAR	b	0.6	19.6	0	0	0	1.1	Bag Bhandar	635
KOCH BIHAR	b	0.4	52	0	0	0	68	Angrakata	636
KOCH BIHAR	b	0	22.7	0	0	0	2	Basantapur	637
KOCH BIHAR	b	0	4.3	0	0	0	1	Chhota Khairatibari	638
KOCH BIHAR	b	0	56.3	0	0	0	3.2	Dharma Barerkuthi	639
KOCH BIHAR	b	0	96.7	0	0	0	31	Chandan Chowra	640
COOCH BEHAR	b	1.1	45.3	0	0	0	18	Petbhatta Chandanchowra	641
KOCH BIHAR	b	0	7	0	0	0	2.8	Karibharal	642
COOCH BEHAR	b	2.8	110.1	0	0	0	12	Sajher Parkhatalbari	643
COOCH BEHAR	b	39.5	113.1	0	0	0	26.8	Salmara Tritiakhanda	644
KOCH BIHAR	b	1.1	53.5	0	0	0	27.4	Aratguri	645
COOCH BEHAR	b	0	57.2	0	0	0	19	Deutibari	646
COOCH BEHAR	b	0	87	0	0	0	9.6	Hokakura	647
COOCH BEHAR	b	0	217.3	0	0	0	21.8	Ichhamari Chapaguri	648
COOCH BEHAR	b	0	96.8	0	0	0	52.4	Paschim Chapaguri	649
COOCH BEHAR	b	0.7	435.9	0	0	0	154.8	Kalapani	650
KOOCH BIHAR	b	2.5	58.5	0	0	0	57.5	Baldihati	651
COOCH BEHAR	b	0	28	0	0	0	21	Kawalipara	652
COOCH BEHAR	b	1.6	51.1	0	0	0	17	Haripur	653
COOCH BEHAR	b	0	27	0	0	0	4.8	Madhupur	654
KOCH BIHAR	b	0	38.1	0	0	0	13.3	Kachuban	655
KOCH BIHAR	b	0	44	0	0	0	16.9	Matikata	656
KOCHBIHAR	b	0	28.2	0	0	0	3.3	Jajna Narayanerkuthi	657
KOCHBIHAR	b	0	16.8	0	0	0	2.2	Kachubanbaran Khana	658
KOCHBIHAR	b	0	2.3	0	0	0	0.8	Palashguri	659
KOCHBIHAR	b	0	8.6	0	0	0	1	Khairatibari	660
KOCHBIHAR	b	0	35.4	0	0	0	0	Raserkuthi	661
KOCHBIHAR	b	0	31.6	0	0	0	8.1	Kamarangaguri	662
KOCHBIHAR	b	2.4	34.2	0	0	0	6.8	Malatiguri	663
KOCHBIHAR	b	2	26.5	0	0	0	6.8	Ghierhari	664
KOCHBIHAR	b	2.4	142.5	0	0	0	10	Jatrapur	665
KOCHBIHAR	b	0	121.5	0	0	0	2.4	Kaminirghat	666
KOCHBIHAR	b	0	67.3	0	0	0	3.2	Tengnamari	667
KOCHBIHAR	b	0	29.5	0	0	0	2.8	Jibdharer Kuthi	668
KOCHBIHAR	b	0	18.9	0	0	0	1.7	Chharar Kuthi	669
KOCHBIHAR	b	0	60	0	0	0	3	Maranadir Kuthi	670

Land Use											
Area under different types of land use (in hectares rounded up to one decimal place)							Area irrigated by source (in hectare).				
Serial Number	Name of Village	Fallow lands other than current fallows	Current Fallows	Net Area Sown	Total Irrigated Land Area	Total Un-irrigated Land Area	Canals (C)	Wells/Tube-wells(W/TW)	Tanks/Lakes(T/L)	Water Falls(WF)	Others(O)
1	2	110	111	112	113	114	115	116	117	118	119
628	Araji Kakribari	0	0	68.7	10	58.7	0	10	0	0	0
629	Kachura Kuthi	0	0	56.8	18	38.8	0	18	0	0	0
630	Konamalli	0	0	382.8	34	348.8	0	34	0	0	0
631	Dhang Dhingguri	0	0	267.5	24	243.5	0	24	0	0	0
632	Hollangerkuthi	0	0	179.8	15	164.8	0	15	0	0	0
633	Chhota Rangras	0	0	131.6	7.3	124.3	0	7.3	0	0	0
634	Hoglabari	0	0	153.7	24.2	129.5	0	24.2	0	0	0
635	Bag Bhandar	0	0	40.8	6.1	34.7	0	6.1	0	0	0
636	Angrakata	0	0	91.2	8.8	82.4	0	8.8	0	0	0
637	Basantapur	0	0	128.1	13	115.1	0	9	4	0	0
638	Chhota Khairatibari	0	0	23.5	6	17.5	0	6	0	0	0
639	Dharma Barerkuthi	0	0	222	10	212	0	10	0	0	0
640	Chandan Chowra	0	0	237.8	40.4	197.4	0	36.4	4	0	0
641	Petbhatta Chandanchowra	0	0	91.5	26.2	65.3	0	26.2	0	0	0
642	Karibharal	0	0	25.4	8.9	16.5	0	8.1	0.8	0	0
643	Sajher Parkhatalbari	0	0	202.7	34.4	168.3	0	32.4	0	0	2
644	Salmara Tritiakhanda	0	0	150.1	20.2	129.9	0	20.2	0	0	0
645	Aratguri	0	0	67.4	19.3	48.2	0	19.1	0.2	0	0
646	Deutibari	0	0	113.5	24.2	89.3	0	20.2	4	0	0
647	Hokakura	0	0	6.2	0	6.2	0	0	0	0	0
648	Ichhamari Chapaguri	0	0	132.3	20.2	112.1	0	20.2	0	0	0
649	Paschim Chapaguri	0	0	20.7	0	20.7	0	0	0	0	0
650	Kalapani	0	0	502.1	22.2	479.9	0	18.2	4	0	0
651	Baldihati	0	0	57.7	9	48.7	0	4	5	0	0
652	Kawalipara	0	0	20.9	8.1	12.9	0	6	2	0	0
653	Haripur	0	0	99.6	14.1	85.5	0	14.1	0	0	0
654	Madhupur	0	0	70.2	3.8	66.4	0	2.8	1	0	0
655	Kachuban	0	0	139.8	92.7	47	0	72.6	20.2	0	0
656	Matikata	0	0	155.1	70.6	84.6	0	50.4	20.2	0	0
657	Jajna Narayanerkuthi	0	0	111.3	44.8	66.5	0	43.2	1.6	0	0
658	Kachubanbaran Khana	0	0	92.9	14	78.9	0	14	0	0	0
659	Palashguri	0	0	21.8	2	19.8	0	2	0	0	0
660	Khairatibari	0	0	77.6	5	72.6	0	5	0	0	0
661	Raserkuthi	0	0	142.3	6	136.3	0	6	0	0	0
662	Kamarangaguri	0	0	39.4	4.8	34.5	0	0	0	0	4.8
663	Malatiguri	0	0	25.7	4.8	20.9	0	4.4	0	0	0.4
664	Ghierhari	0	0	25.6	3.6	22	0	3.2	0	0	0.4
665	Jatrapur	0	0	135.7	14.4	121.3	0	13.6	0	0	0.8
666	Kaminirghat	0	0	183	28	155	0	24	2	0	2
667	Tengnamari	0	0	99.4	16.8	82.6	0	14.8	1.2	0	0.8
668	Jibdharer Kuthi	0	0	42.3	8.4	33.9	0	7.6	0.4	0	0.4
669	Chharar Kuthi	0	0	27.1	12.4	14.7	0	10.8	0.8	0	0.8
670	Maranadir Kuthi	0	0	237.7	14	223.7	0	14	0	0	0

Name of three most important commodities manufactured			Name of Village	Serial Number
First	Second	Third		
120	121	122	2	1
			Araji Kakribari	628
			Kachura Kuthi	629
			Konamalli	630
			Dhang Dhingguri	631
			Hollangerkuthi	632
			Chhota Rangras	633
			Hoglabari	634
			Bag Bhandar	635
			Angrakata	636
			Basantapur	637
			Chhota Khairatibari	638
			Dharma Barerkuthi	639
Biri			Chandan Chowra	640
			Petbhatta Chandanchowra	641
Biri			Karibharal	642
Biri			Sajher Parkhatalbari	643
Biri			Salmara Tritiakhanda	644
Biri			Aratguri	645
Biri			Deutibari	646
Biri			Hokakura	647
Biri			Ichhamari Chapaguri	648
			Paschim Chapaguri	649
			Kalapani	650
Biri			Baldihati	651
Biri			Kawalipara	652
Biri			Haripur	653
Biri			Madhupur	654
Biri			Kachuban	655
			Matikata	656
Fertilizer	Biri		Jajna Narayanerkuthi	657
			Kachubanbaran Khana	658
			Palashguri	659
			Khairatibari	660
			Raserkuthi	661
Biri			Kamarangaguri	662
			Malatiguri	663
			Ghierhari	664
			Jatrapur	665
			Kaminirghat	666
			Tengnamari	667
			Jibdharer Kuthi	668
			Chharar Kuthi	669
			Maranadir Kuthi	670

Serial Number	Name of Village	Location code no.	Total area of the village (in hectares rounded up to one decimal place)	Total population (2011 census)	Number of households (2011 census)	Number of educational amenities availab village, the distance range code viz; a for for 10+ kms of nearest place where fa							
						Pre-Primary school (PP)	Primary school (P)	Middle school (M)	Secondary School (S)	Senior Secondary school (SS)	Degree college of arts science & commerce (ASC)	Engineering college(EC)	Medical college (MC)
1	2	3	4	5	6	7	8	9	10	11	12	13	14
671	Paschim Bhogramguri	308298	68.1	400	96	1	1	a	a	a	b	c	c
672	Banchukumari	308299	215.2	2670	657	2	2	a	a	a	b	c	c
673	Mahishbathan Pratham Khanda	308300	215.8	4840	1167	3	3	1	1	1	b	c	c
674	Dodearpar	308301	132.9	2261	549	2	1	a	a	a	b	c	c
675	Kharija Kakribari	308302	213.9	2211	573	2	1	1	a	a	b	c	c
676	Kokoabari	308303	35.7	383	95	2	2	a	a	a	b	c	c
677	Sonari Nikatiar Kuthi	308304	142.7	980	230	1	1	a	a	a	b	c	c
678	Sonari Kakribari	308305	254.1	2143	523	2	2	a	a	a	c	c	c
679	Uttar Gayergari	308306	59.3	762	192	1	1	b	b	b	b	c	c
680	Sonari	308307	281.8	2307	557	5	5	b	a	a	a	c	c
681	Sidheswari	308308	643.1	4467	1072	5	5	1	1	1	c	c	c
682	Baikunthapur	308309	135.5	1053	259	1	1	1	a	a	b	b	c
683	Kharijasonari	308310	79.5	709	156	1	1	a	a	a	b	b	c
684	Chapaguri	308311	234.9	2882	650	2	2	1	a	a	b	b	c
685	Bhogramguri	308312	66	760	186	1	1	a	a	a	b	c	c
686	Taraiguri	308313	29	259	57	1	1	a	a	a	b	b	c
687	Baragila	308314	175.6	1819	444	2	2	a	a	b	b	b	c
688	Pestharjhar	308315	396.8	5536	1269	3	3	1	1	1	b	c	c
689	Konamali Pestharjhar	308316	119.7	1389	312	2	1	a	a	a	b	b	c
690	Maralautara	308317	130	1103	255	2	2	a	a	b	b	b	c
691	Garubhasa	308318	34.2	642	136	1	1	a	a	b	b	b	c
692	Khapaidanga	308319	1291.9	9839	2445	8	7	2	1	1	c	c	c
693	Soultukribarapak	308320	187.8	987	228	1	1	c	c	c	c	c	c
694	Ghargharia Prathamkhanda	308321	110.3	641	164	1	1	1	c	c	c	c	c
695	Chaudanga	308322	430.5	2017	488	3	2	1	c	c	c	c	c
696	Karisal	308323	134.2	1598	350	1	1	1	a	a	a	c	a
697	Damodarpur	308324	34.4	481	111	1	1	a	a	a	a	c	a
Block T O T A L :			**36810.6**	**289917**	**67496**	**283**	**271**	**55**	**27**	**20**	**1**	**0**	**0**

- Village Directory

(As in 2009)

le. (If not available within the < 5 Kms, b for 5-10 Kms and c cility is available is given).						Number of Medical Amenities available. (If not available within the village , the distance range code viz; a for < 5 Kms, b for 5-10 Kms and c for 10+ kms of nearest place where facility is available is given).											Name of Village	Serial Number
Management institute (MI)	Polytechnic (Pt)	Vocational training school /ITI	Non-formal training centre (NFTC)	Special school for disabled (SSD)	Others (specify)	Community health centre (CHC)	Primary health centre (PHC)	Primary health sub centre (PHS)	Maternity and child welfare centre (MCW)	T.B. clinic (TBC)	Hospital-allopathic (HA)	Hospital-alternative medicine (HO)	Dispensary (D)	Veterinary hospital (VH)	Mobile health clinic (MHC)	Family welfare centre (FWC)		
15	16	17	18	19	20	21	22	23	24	25	26	27	28	29	30	31	2	1
c	b	c	b	b		b	b	a	b	a	b	b	b	b		b	Paschim Bhogramguri	671
c	b	b	b	b		a	b	a	b	a	a	b	1	b		b	Banchukumari	672
c	b	b	b	b		b	b	1	b	1	1	b	b	b		b	Mahishbathan Pratham Khanda	673
c	b	b	b	b		b	b	1	b	a	b	b	b	b			Dodearpar	674
c	b	c	b	b		b	b	a	b	b	b	b	b	b		b	Kharija Kakribari	675
c	c	c	b	c		b	b	b	b	b	b	b	b	c		b	Kokoabari	676
c	c	c	c	c		a	a	a	a	b	b	b	b	b		b	Sonari Nikatiar Kuthi	677
c	b	c	c	c		a	a	a	a	b	b	b	b	b		b	Sonari Kakribari	678
c	b	b	b	b		b	b	b	b	b	b	b	b	b		b	Uttar Gayergari	679
c	b	c	b	c		b	1	b	b	b	b	b	b	c		c	Sonari	680
c	c	1	c	c		c	c	1	c	c	c	c	c	c		c	Sidheswari	681
c	b	b	c	b		b	b	a	b	b	b	b	b	b		b	Baikunthapur	682
c	b	b	b	b		b	b	b	b	c	b	b	b	b		b	Kharijasonari	683
c	b	b	b	b		b	b	a	b	b	b	b	b	b		b	Chapaguri	684
b	b	b	b	b		b	b	a	b	b	b	b	b	b		b	Bhogramguri	685
c	b	b	b	b		b	b	a	b	b	b	b	b	b		b	Taraiguri	686
c	b	b	b	b		b	b	1	b	b	b	b	b	b		b	Baragila	687
c	b	b	b	b		b	b	1	b	b	b	b	b	b		b	Pestharjhar	688
c	b	b	b	b		b	b	1	b	b	b	b	b	b		b	Konamali Pestharjhar	689
c	b	b	b	b		b	b	a	b	b	b	b	b	b		b	Maralautara	690
c	b	b	b	b		b	b	a	b	b	b	b	b	b		b	Garubhasa	691
c	c	c	c	c			1	2	c	c	c	c	c	1		c	Khapaidanga	692
c	c	c	c	c		c	c	c	c	c	c	c	c	c		c	Soultukribarapak	693
c	c	c	c	c		c	c	c	c	c	c	c	c	c		c	Ghargharia Prathamkhanda	694
c	c	c	c	c		c	c	c	c	c	c	c	c	c		c	Chaudanga	695
c	a	a	a	a	a	a	a	a	a	a	a	a	a	a		a	Karisal	696
c	a	b	a	a	a	a	a	a	a	a	a	a	a	a		a	Damodarpur	697
0	**0**	**1**	**1**	**1**	**2**	**0**	**12**	**34**	**15**	**2**	**3**	**2**	**16**	**5**	**2**	**5**	**Block T O T A L :**	

Serial Number	Name of Village	Number of Non-Government Medical Amenities available.							Availability of drinking water - Yes / No							
		Charitable non Govt. hospital/Nursing home.	Medical practitioner with MBBS Degree	Medical practitioner with other degree	Medical practitioner with no degree	Traditional practitioner and faith healer .	Medicine Shop	Others	Tap water (Treated/Untreated)	Well water (Covered / Uncovered well)	Hand Pump	Tube wells / Bore well	Spring	River / Canal	Tank / Pond / Lake	Others
1	2	32	33	34	35	36	37	38	39	40	41	42	43	44	45	46
671	Paschim Bhogramguri	0	0	0	0	0	0	0	Yes	No	No	Yes	No	No	Yes	No
672	Banchukumari	0	0	0	0	0	0	0	Yes	No	No	Yes	No	No	No	No
673	Mahishbathan Pratham Khanda	0	1	0	0	0	1	0	Yes	No	No	Yes	No	No	No	No
674	Dodearpar	0	0	1	0	0	4	0	Yes	No	No	Yes	No	No	No	No
675	Kharija Kakribari	0	0	0	0	0	0	0	Yes	No	No	Yes	No	No	No	No
676	Kokoabari	0	0	0	0	0	0	0	No	No	Yes	Yes	No	No	Yes	No
677	Sonari Nikatiar Kuthi	0	0	0	0	0	0	0	No	No	Yes	No	No	No	No	No
678	Sonari Kakribari	0	0	0	0	0	0	0	No	No	Yes	No	No	No	No	No
679	Uttar Gayergari	0	0	0	0	0	0	0	No	No	Yes	No	No	Yes	No	No
680	Sonari	0	0	0	0	0	1	0	No	No	Yes	No	No	No	No	No
681	Sidheswari	0	0	0	0	0	0	0	Yes	No	Yes	No	No	Yes	Yes	No
682	Baikunthapur	0	0	0	0	0	0	0	No	No	Yes	No	No	No	No	No
683	Kharijasonari	0	0	0	0	0	0	0	No	No	Yes	No	No	No	No	No
684	Chapaguri	0	0	0	0	0	0	0	No	No	Yes	No	No	No	No	No
685	Bhogramguri	0	0	0	0	0	0	0	No	No	Yes	No	No	No	No	No
686	Taraiguri	0	0	0	0	0	0	0	No	No	Yes	No	No	No	No	No
687	Baragila	0	0	0	0	0	0	0	No	No	Yes	No	No	No	No	No
688	Pestharjhar	0	0	0	0	0	0	0	No	No	Yes	No	No	No	No	No
689	Konamali Pestharjhar	0	0	0	0	0	2	0	Yes	No	Yes	No	No	No	No	No
690	Maralautara	0	0	0	0	0	0	0	Yes	No	Yes	No	No	No	No	No
691	Garubhasa	0	0	0	0	0	0	0	No	No	Yes	No	No	No	No	No
692	Khapaidanga	0	0	0	0	0	2	0	No	No	Yes	Yes	No	Yes	Yes	No
693	Soultukribarapak	0	0	0	0	0	0	0	No	No	Yes	Yes	No	No	No	No
694	Ghargharia Prathamkhanda	0	0	0	0	0	0	0	No	No	Yes	No	No	Yes	No	No
695	Chaudanga	0	0	0	0	0	0	0	No	No	Yes	Yes	No	No	No	No
696	Karisal	0	0	0	0	0	0	0	No	Yes	Yes	No	No	Yes	No	No
697	Damodarpur	0	0	0	0	0	0	0	No	No	Yes	No	No	Yes	No	No
Block T O T A L :		**0**	**5**	**19**	**72**	**56**	**81**	**2**	**20**	**4**	**103**	**31**	**0**	**23**	**27**	**4**

Availability of toilet & others Yes / No				Communication and transport facilities (If amenities available code -Yes is given except for Village Pin Code ,If not available within the village , the distance range code viz; a for < 5 Kms, b for 5-10 Kms and c for 10+ kms of nearest place where facility is available is given).								
Community toilet including bath.	Community toilet excluding bath.	Rural sanitary mart or sanitary hardware outlet available near the village.	Community bio- gas or recycle of waste for productive use.	Post office(PO)	Sub post office (SPO)	Post & Telegraph office (P&TO)	Village Pin Code	Telephones (Land lines)	Public call office (PCO)	Mobile phone coverage	Name of Village	Serial Number
47	48	49	50	51	52	53	54	55	56	57	2	1
No	No	No	No	a	b	b	736165	a	a	Yes	Paschim Bhogramguri	671
No	No	No	No	a	a	b	736179	a	a	Yes	Banchukumari	672
No	No	No	No	Yes	a	b	736179	Yes	Yes	Yes	Mahishbathan Pratham Khanda	673
Yes	No	Yes	No	a	a	b	736179	Yes	Yes	Yes	Dodearpar	674
No	No	No	No	Yes	a	b	736179	Yes	Yes	Yes	Kharija Kakribari	675
No	No	No	No	a	b	b	736179	Yes	b	b	Kokoabari	676
No	No	No	No	a	b	b	736133	Yes	Yes	b	Sonari Nikatiar Kuthi	677
No	No	No	No	a	a	b	736133	b	a	b	Sonari Kakribari	678
No	No	No	No	a	b	b	736133	b	b	b	Uttar Gayergari	679
No	No	No	No	Yes	a	b	736133	Yes	Yes	b	Sonari	680
No	No	No	No	a	a	b	736133	Yes	c	Yes	Sidheswari	681
No	No	No	No	b	Yes	b	736156	a	a	Yes	Baikunthapur	682
No	No	No	No	b	a	b	736156	a	a	a	Kharijasonari	683
No	No	No	No	b	a	b	736121	a	a	Yes	Chapaguri	684
No	No	No	No	b	a	b	736156	a	a	a	Bhogramguri	685
No	No	No	No	b	a	b	736156	a	a	b	Taraiguri	686
No	No	No	No	b	a	b	736133	a	a	b	Baragila	687
No	No	No	No	a	Yes	b	736156	a	a	Yes	Pestharjhar	688
No	No	No	No	b	a	b	736156	Yes	a	Yes	Konamali Pestharjhar	689
No	No	No	No	b	b	b	736156	Yes	a	Yes	Maralautara	690
No	No	No	No	b	a	b	736179	a	a	Yes	Garubhasa	691
No	No	No	No	Yes	c	c	736133	Yes	Yes	Yes	Khapaidanga	692
No	No	No	No	b	b	b	736133	b	c	c	Soultukribarapak	693
No	No	No	No	b	b	b	736121	Yes	c	c	Ghargharia Prathamkhanda	694
No	No	No	No	Yes	b	b	736133	Yes	c	Yes	Chaudanga	695
No	No	Yes	No	a	a	b	736180	a	a	a	Karisal	696
No	No	Yes	No	a	a	b	736165	a	a	b	Damodarpur	697
2	**4**	**16**	**0**	**18**	**11**	**0**	**110**	**41**	**31**	**76**	**Block T O T A L :**	

Communication and transport facilities (If amenities available code -Yes is given except for Village Pin Code ,If not available within the village , the distance range code viz; a for < 5 Kms, b for 5-10 Kms and c for 10+ kms of nearest place where facility is available is given).												Village connected to highways amenities available code -Yes , the distance range code viz 10+ kms of nearest place				
Serial Number	Name of Village	Internet cafes/ Common service centre (CSC)	Private courier facility	Bus service (Public & Private)	Railway stations	Auto/Modified Autos	Taxis and Vans	Tractors	Cycle-pulled rickshaws(Manual & Machine driven)	Carts driven by animals	Sea /River ferry service	Connected to national highway(NH)	Connected to state highway(SH)	Connected to major district road (MDR)	Connected to others district road	Pucca roads
2	1	58	59	60	61	62	63	64	65	66	67	68	69	70	71	72
671	Paschim Bhogramguri	a	a	a	b	a	b	b	a	c	c	a	a	a	Yes	Yes
672	Banchukumari	b	a	a	a	a	b	b	a	c	c	a	a	a	Yes	Yes
673	Mahishbathan Pratham Khanda	a	a	a	b	Yes	b	b	Yes	c	c	Yes	a	Yes		Yes
674	Dodearpar	b	a	b	a	Yes	b	b	Yes	c	c		Yes			Yes
675	Kharija Kakribari	a	a	a	a	Yes	b	b	Yes	c	c	a	Yes			Yes
676	Kokoabari	b	a	a	a	a	a	a	Yes	c	c	b	b	a	a	a
677	Sonari Nikatiar Kuthi	b	a	a	a	Yes	a	a	Yes	c	c	b	b	a	a	a
678	Sonari Kakribari	b	b	b	b	a	a	b	Yes	c	c	a	Yes	a	Yes	Yes
679	Uttar Gayergari	b	a	a	b	a	b	a	Yes	c	c	b	b	a	a	a
680	Sonari	c	a	Yes	a	Yes	a	Yes	Yes	c	c	b	Yes		Yes	Yes
681	Sidheswari	c	a	a	c	c	Yes	a	Yes	Yes	c					Yes
682	Baikunthapur	b	a	a	b	a	a	a	a	c	b	b	a	a		Yes
683	Kharijasonari	b	a	a	b	b	a	a	a	c	b	b	a	b	b	a
684	Chapaguri	b	a	a	Yes	a	a	b	a	c	b	a		b		a
685	Bhogramguri	b	a	b	b	b	b	b	a	c	c	b	b	b	b	a
686	Taraiguri	b	a	a	b	c	b	b	b	c	c	b		a		Yes
687	Baragila	b	a	Yes	b	b	a	b	a	c	b	a	a	Yes		Yes
688	Pestharjhar	b	a	a	Yes	b	a	b	Yes	c	b	a	a	a	a	Yes
689	Konamali Pestharjhar	b	a	Yes	a	a	Yes	b	b	c	c	a	a	Yes		Yes
690	Maralautara	b	a	a	b	a	a	b	a	c	c	a	a	a	a	a
691	Garubhasa	b	a	a	b	a	a	b	a	c	c	a	a	a	a	a
692	Khapaidanga	c	a	c	c	c	c	c	Yes	c	c			Yes	Yes	Yes
693	Soultukribarapak	b	a	c	c	c	c	c	Yes	c	c					Yes
694	Ghargharia Prathamkhanda	b	a	c	c	c	c	c	Yes	c	c					a
695	Chaudanga	c	a	c	c	c	c	c	c	c	c					a
696	Karisal	a	a	a	a	a	a	a	a	a	c	a	a	a	a	a
697	Damodarpur	a	a	a	b	a	a	a	a	a	Yes	b	a	a		a
Block T O T A L :		**7**	**3**	**18**	**6**	**20**	**42**	**19**	**94**	**14**	**7**	**12**	**8**	**29**	**19**	**55**

,village roads, banks & credit societies (If is given, If not available within the village ; a for < 5 Kms, b for 5-10 Kms and c for › where facility is available is given).							Availability of miscellaneous facilities (If amenities available code -Yes is given, If not available within the village , the distance range code viz; a for < 5 Kms, b for 5-10 Kms and c for 10+ kms of nearest place where facility is available is given).										
Kutchcha roads	Water bounded macadam(WBM) roads	Navigable waterway (river/canal)(NW)	Footpaths (FP)	Commercial & Co-operative Banks	ATM	Agricultural Credit Societies	Self-Help Group (SHG)	Public distribution system (PDS) shop	Mandis / Regular market	Weekly Haat	Agricultural marketing society	Integrated Child Development Scheme (Nutritional Centres)	Anganwadi Centre (Nutritional Centres)	Others (Nutritional Centres)	Name of Village	Serial Number
73	74	75	76	77	78	79	80	81	82	83	84	85	86	87	2	1
Yes			b	b	b	b	Yes	a	c	a	b	c	Yes	Yes	Paschim Bhogramguri	671
Yes			b	a	a	c	Yes	a	c	a	b	b	Yes	Yes	Banchukumari	672
Yes			b	a	a	c	Yes	a	Yes	a	b	b	Yes	Yes	Mahishbathan Pratham Khanda	673
Yes			a	Yes	a	c	Yes	b	Yes	Yes	b	b	Yes	Yes	Dodearpar	674
Yes			b	a	a	c	Yes	b	Yes	b	b	Yes	Yes	Yes	Kharija Kakribari	675
Yes			b	a	b	c	Yes	Yes	c	a	b	b	Yes	Yes	Kokoabari	676
a			b	a	b	c	Yes	Yes	c	a	b	b	Yes	Yes	Sonari Nikatiar Kuthi	677
Yes			b	a	b	c	Yes	Yes	Yes	a	c	c	Yes	Yes	Sonari Kakribari	678
Yes			b	a	b	c	b	a	c	a	b	b	Yes	Yes	Uttar Gayergari	679
Yes			b	a	a	c	Yes	Yes	Yes	a	c	c	Yes	Yes	Sonari	680
Yes	Yes		b	b	a	c	Yes	c	c	a	b	Yes	Yes	Yes	Sidheswari	681
Yes			b	b	b	c	Yes	Yes	b	b	b	Yes	Yes	Yes	Baikunthapur	682
Yes			Yes	b	b	b	Yes	a	b	b	b	Yes	Yes	Yes	Kharijasonari	683
Yes			Yes	b	b	c	Yes	a	c	a	b	Yes	Yes	Yes	Chapaguri	684
Yes			Yes	b	b	c	Yes	a	b	b	b	Yes	Yes	Yes	Bhogramguri	685
Yes			Yes	b	b	c	Yes	a	c	a	b	Yes	Yes	Yes	Taraiguri	686
Yes			Yes	b	b	c	Yes	a	c	a	b	Yes	Yes	Yes	Baragila	687
Yes			Yes	b	b	c	Yes	Yes	c	b	b	Yes	Yes	Yes	Pestharjhar	688
Yes			Yes	b	b	c	Yes	Yes	c	Yes	b	Yes	Yes	Yes	Konamali Pestharjhar	689
Yes			Yes	b	b	c	Yes	a	c	a	b	Yes	Yes	Yes	Maralautara	690
Yes			Yes	b	b	c	Yes	b	c	b	b	Yes	Yes	Yes	Garubhasa	691
Yes			b	Yes	c	c	Yes	Yes	b	Yes	c	Yes	Yes	Yes	Khapaidanga	692
Yes			b	b	c	c	Yes	Yes	c	c	c	Yes	Yes	Yes	Soultukribarapak	693
Yes			b	b	c	c	Yes	Yes	c	c	c	Yes	Yes	Yes	Ghargharia Prathamkhanda	694
Yes			b	b	c	c	Yes	Yes	c	c	a	Yes	Yes	Yes	Chaudanga	695
a	a	Yes	a	a	a	c	Yes	a	c	c	a	b	Yes	a	Karisal	696
Yes	a	Yes	Yes	a	a	c	Yes	a	c	c	a	b	Yes	a	Damodarpur	697
93	**5**	**6**	**38**	**7**	**0**	**11**	**103**	**37**	**16**	**24**	**5**	**38**	**105**	**98**	**Block T O T A L :**	

Availability of miscellaneous facilities (If amenities available code -Yes is given, If not available within the village , the distance range code viz; a for < 5 Kms, b for 5-10 Kms and c for 10+ kms of nearest place where facility is available is given).												Availability of electricity (Yes/No)			
Serial Number	Name of Village	ASHA (Accredited Social Health Activist)	Community centre with/without TV	Sports Field,	Sports Club / Recreation Centre	Cinema / Video Hall	Public Library	Public Reading Room	Newspaper Supply	Assembly Polling station	Birth & Death Registration Office	Power Supply for Domestic Use (ED)	Power Supply for Agricultural Use (EAG)	Power Supply for Commercial Use (EC)	Power Supply for All Uses (EA)
1	2	88	89	90	91	92	93	94	95	96	97	98	99	100	101
671	Paschim Bhogramguri	Yes	b	b	b	b	b	b	b	a	b	Yes	No	No	No
672	Banchukumari	Yes	b	b	b	b	b	b	b	Yes	Yes	Yes	Yes	No	No
673	Mahishbathan Pratham Khanda	Yes	b	Yes	Yes	b	b	b	b	Yes	Yes	Yes	Yes	No	No
674	Dodearpar	Yes	b	b	b	b	b	b	b	Yes	b	Yes	Yes	Yes	Yes
675	Kharija Kakribari	Yes	b	b	b	b	b	b	b	Yes	b	Yes	Yes	No	No
676	Kokoabari	Yes	b	b	b	b	c	c	b	Yes	b	Yes	No	No	No
677	Sonari Nikatiar Kuthi	Yes	b	b	b	b	c	c	Yes	c	b	Yes	Yes	No	No
678	Sonari Kakribari	Yes	a	Yes	b	b	b	b	b	Yes	b	Yes	No	No	No
679	Uttar Gayergari	Yes	b	b	b	b	c	c	b	Yes	b	Yes	No	No	No
680	Sonari	Yes	Yes	Yes	b	a	b	b	Yes	Yes	b	Yes	Yes	Yes	Yes
681	Sidheswari	Yes	c	a	Yes	Yes	Yes	Yes	Yes	Yes	Yes	Yes	Yes	Yes	Yes
682	Baikunthapur	Yes	c	c	c	c	c	c	c	Yes	c	Yes	No	No	No
683	Kharijasonari	Yes	b	b	b	b	b	b	a	Yes	b	Yes	No	No	No
684	Chapaguri	Yes	b	b	b	a	b	b	a	Yes	b	Yes	No	No	No
685	Bhogramguri	Yes	b	b	b	b	b	b	a	Yes	b	Yes	No	No	No
686	Taraiguri	Yes	b	b	b	b	b	b	b	Yes	b	Yes	No	No	No
687	Baragila	Yes	b	b	b	b	b	b	a	Yes	a	Yes	No	No	No
688	Pestharjhar	Yes	b	b	b	b	b	b	a	Yes	a	Yes	No	No	No
689	Konamali Pestharjhar	Yes	b	b	b	b	b	b	a	Yes	Yes	Yes	Yes	Yes	Yes
690	Maralautara	Yes	b	b	b	b	b	b	a	Yes	a	Yes	No	No	No
691	Garubhasa	Yes	b	b	b	b	b	b	b	Yes	b	Yes	No	No	No
692	Khapaidanga	Yes	c	Yes	c	Yes	c	c	Yes	Yes	Yes	Yes	Yes	Yes	Yes
693	Soultukribarapak	Yes	c	c	c	c	c	c	c	Yes	c	Yes	No	No	No
694	Ghargharia Prathamkhanda	Yes	c	c	c	c	c	c	c	Yes	c	Yes	Yes	No	No
695	Chaudanga	Yes	c	c	c	c	c	c	Yes	Yes	c	Yes	Yes	No	No
696	Karisal	a	a	a	a	a	a	a	Yes	Yes	a	Yes	No	No	No
697	Damodarpur	Yes	a	a	a	a	a	a	a	Yes	a	Yes	No	No	No
Block T O T A L :		**99**	**12**	**41**	**25**	**10**	**12**	**14**	**60**	**96**	**19**	**111**	**29**	**21**	**16**

Nearest Town		Land Use							
		Area under different types of land use (in hectares rounded up to one decimal place)							
Name	Distance range code i.e. a for < 5 Kms, b for 5-10 Kms and c for 10+ kms .	Forests	Area under Non-agricultural Uses	Barren and Un-cultivable land	Permanent Pastures and Other Grazing Lands	Land Under Miscellaneous Tree Crops etc.	Culturable Waste Land	Name of Village	Serial Number
102	103	104	105	106	107	108	109	2	1
KOCHBIHAR	b	0	3.4	0	0	0	0	Paschim Bhogramguri	671
KOCHBIHAR	b	0	0	0	0	0	0	Banchukumari	672
COOCHBIHAR	b	0	0	0	0	0	0	Mahishbathan Pratham Khanda	673
COOCHBIHAR	b	0	0	0	0	0	0	Dodearpar	674
COOCHBEHAR	b	0	0	0	0	0	0	Kharija Kakribari	675
COOCHBEHAR	b	0	4.2	0	0	0	2.9	Kokoabari	676
COOCHBEHAR	b	0	18.9	0	0	0	16.2	Sonari Nikatiar Kuthi	677
COOCH BEHAR	b	0	42	0	0	0	19	Sonari Kakribari	678
KOCH BEHAR	c	0	7.2	0	0	0	6.2	Uttar Gayergari	679
COOCHBEHAR	b	0	60.4	0	0	0	35.7	Sonari	680
COOCHBEHAR	c	0	103.3	0	0	0	14.6	Sidheswari	681
KOOCHBEHAR	c	2	43.6	0	0	0	0	Baikunthapur	682
KOOCHBEHAR	c	0.8	25.9	0	0	0	0	Kharijasonari	683
KOCHBIHAR	c	1.2	76	0	0	0	1.7	Chapaguri	684
KOCHBIHAR	b	1	21.6	0	0	0	0	Bhogramguri	685
KOCHBIHAR	b	0.4	9.5	0	0	0	0	Taraiguri	686
KOCH BIHAR	b	0.9	58.1	0	0	0	0	Baragila	687
KOCHBIHAR	b	2	130.4	0	0	0	1.3	Pestharjhar	688
KOCHBIHAR	b	0.8	38.7	0	0	0	0.6	Konamali Pestharjhar	689
KOCHBIHAR	b	1.2	42.1	0	0	0	0.8	Maralautara	690
KOCHBIHAR	b	0.8	12.4	0	0	0	0	Garubhasa	691
KOCHBIHAR	b	8	41	0	0	0	39.4	Khapaidanga	692
KOCHBIHAR	b	0	12	0	0	0	8.1	Soultukribarapak	693
KOCHBIHAR	b	0	6.7	0	0	0	6.4	Ghargharia Prathamkhanda	694
KOCHBIHAR	b	0	23.9	0	0	0	13.8	Chaudanga	695
KOCHBIHAR	b	2	72.8	0	0	0	2.6	Karisal	696
KOCHBIHAR	b	2	20.1	0	0	0	0.4	Damodarpur	697
0	**0**	**798.9**	**5942**	**0**	**0**	**0**	**1737.6**	**Block T O T A L :**	

Land Use											
Area under different types of land use (in hectares rounded up to one decimal place)							Area irrigated by source (in hectare).				
Serial Number	Name of Village	Fallow lands other than current fallows	Current Fallows	Net Area Sown	Total Irrigated Land Area	Total Un-irrigated Land Area	Canals (C)	Wells/Tube-wells(W/TW)	Tanks/Lakes(T/L)	Water Falls(WF)	Others(O)
1	2	110	111	112	113	114	115	116	117	118	119
671	Paschim Bhogramguri	0	0	64.7	13	51.7	0	12	0	0	1
672	Banchukumari	0	0	215.2	10.1	205.1	0	10.1	0	0	0
673	Mahishbathan Pratham Khanda	0	0	215.8	5.1	210.6	0	5.1	0	0	0
674	Dodearpar	0	0	132.9	13	119.9	0	13	0	0	0
675	Kharija Kakribari	0	0	213.9	16.2	197.7	0	16.2	0	0	0
676	Kokoabari	0	0	28.6	3	25.6	0	3	0	0	0
677	Sonari Nikatiar Kuthi	0	0	107.6	6.1	101.5	0	6.1	0	0	0
678	Sonari Kakribari	0	0	193	4	189	0	4	0	0	0
679	Uttar Gayergari	0	0	45.9	2.5	43.4	0	2.5	0	0	0
680	Sonari	0	0	185.7	4.2	181.5	0	4.2	0	0	0
681	Sidheswari	0	0	525.2	115.4	409.8	0	111.4	4	0	0
682	Baikunthapur	0	0	89.8	25.2	64.6	0	18	3.2	0	4
683	Kharijasonari	0	0	52.8	12	40.8	0	8	0	0	4
684	Chapaguri	0	0	156	16	140	0	10	0	0	6
685	Bhogramguri	0	0	43.4	31.4	12	0	25.4	4	0	2
686	Taraiguri	0	0	19.1	5.1	14	0	3.1	0	0	2
687	Baragila	0	0	116.6	22	94.6	4	16	0	0	2
688	Pestharjhar	0	0	263.2	60	203.2	0	56	0	0	4
689	Konamali Pestharjhar	0	0	79.6	10	69.6	0	8	0	0	2
690	Maralautara	0	0	86	16	70	0	12	2	0	2
691	Garubhasa	0	0	21	9.2	11.8	2	6	0	0	1.2
692	Khapaidanga	0	0	1203.6	10	1193.5	0	10	0	0	0
693	Soultukribarapak	0	0	167.7	12	155.6	0	12	0	0	0
694	Ghargharia Prathamkhanda	0	0	97.2	1.9	95.4	0	1.9	0	0	0
695	Chaudanga	0	0	392.8	10	382.8	0	10	0	0	0
696	Karisal	0	0	56.8	11.2	45.6	0	10.8	0	0	0.4
697	Damodarpur	0	0	12	9.2	2.8	0	8.8	0	0	0.4
Block T O T A L :		**0**	**0**	**28332**	**2381.7**	**25950**	**6**	**2182.2**	**125.2**	**0**	

Name of three most important commodities manufactured			Name of Village	Serial Number
First	Second	Third		
120	121	122	2	1
			Paschim Bhogramguri	671
Rice	Muri		Banchukumari	672
			Mahishbathan Pratham Khanda	673
Rice	Muri		Dodearpar	674
			Kharija Kakribari	675
			Kokoabari	676
			Sonari Nikatiar Kuthi	677
			Sonari Kakribari	678
			Uttar Gayergari	679
			Sonari	680
			Sidheswari	681
			Baikunthapur	682
			Kharijasonari	683
			Chapaguri	684
			Bhogramguri	685
			Taraiguri	686
			Baragila	687
			Pestharjhar	688
			Konamali Pestharjhar	689
			Maralautara	690
			Garubhasa	691
			Khapaidanga	692
			Soultukribarapak	693
			Ghargharia Prathamkhanda	694
			Chaudanga	695
			Karisal	696
			Damodarpur	697
			Block T O T A L :	

WEST BENGAL

C. D. BLOCK TUFANGANJ - I

DISTRICT KOCH BIHAR

KILOMETRES

1 0.5 0 1 2 3 4

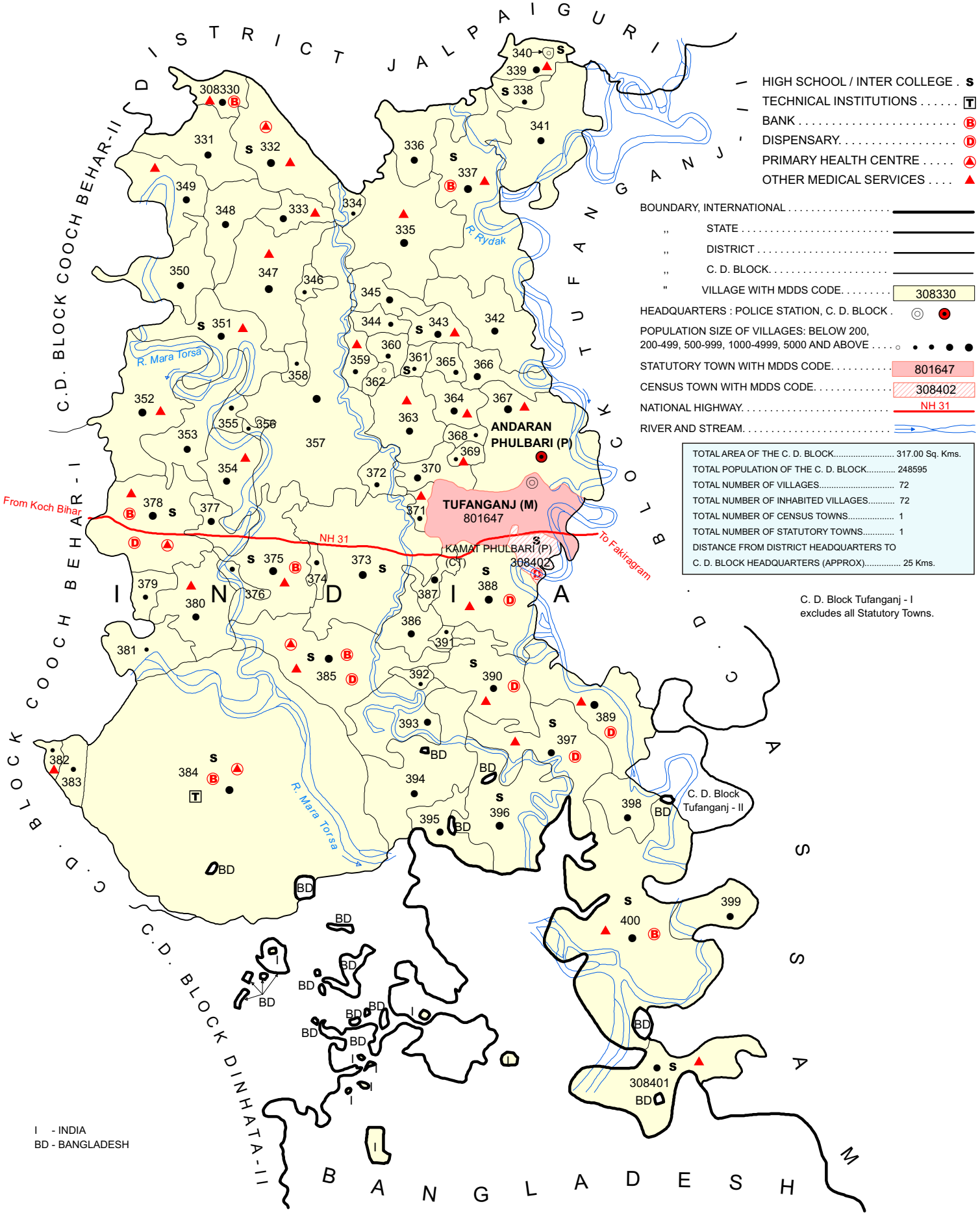

- HIGH SCHOOL / INTER COLLEGE . S
- TECHNICAL INSTITUTIONS . . . . . T
- BANK . . . . . B
- DISPENSARY. . . . . D
- PRIMARY HEALTH CENTRE . . . . . ▲
- OTHER MEDICAL SERVICES . . . . ▲

BOUNDARY, INTERNATIONAL . . . . . ——

,, STATE . . . . . ——

,, DISTRICT . . . . . ——

,, C. D. BLOCK. . . . . ——

" VILLAGE WITH MDDS CODE. 308330

HEADQUARTERS : POLICE STATION, C. D. BLOCK . ◎ ⊙

POPULATION SIZE OF VILLAGES: BELOW 200, 200-499, 500-999, 1000-4999, 5000 AND ABOVE . . . . ○ • • • •

STATUTORY TOWN WITH MDDS CODE. 801647

CENSUS TOWN WITH MDDS CODE. 308402

NATIONAL HIGHWAY. . . . . NH 31

RIVER AND STREAM. . . . . ⟶

TOTAL AREA OF THE C. D. BLOCK	317.00 Sq. Kms.
TOTAL POPULATION OF THE C. D. BLOCK	248595
TOTAL NUMBER OF VILLAGES	72
TOTAL NUMBER OF INHABITED VILLAGES	72
TOTAL NUMBER OF CENSUS TOWNS	1
TOTAL NUMBER OF STATUTORY TOWNS	1
DISTANCE FROM DISTRICT HEADQUARTERS TO C. D. BLOCK HEADQUARTERS (APPROX)	25 Kms.

C. D. Block Tufanganj - I excludes all Statutory Towns.

I - INDIA
BD - BANGLADESH

Alphabetical List of Villages

Name of the CD Block : Tufanganj-I

CD Block Code (2011) : 0032

Sl. No.	Name of the Village	PLCN 2001	MDDS PLCN 2011
1	2	3	4
1	Airani Chitalia	00219000	308352
2	Amlaguri	00219100	308353
3	Amlaguri Dwitia Khanda	00219300	308355
4	Andaran Phulbari (P)	00220500	308367
5	Bajejama Chilakhana Dwitia Khanda	00219600	308358
6	Bajejama Chilakhana Pratham Khanda	00218400	308346
7	Balabhut	00223900	308400
8	Balaghat	00222400	308386
9	Balapukhari	00220300	308365
10	Balarampur	00222200	308384
11	Bhelakopa Dwitia Khanda	00221500	308377
12	Bhelakopa Pratham Khanda	00221800	308380
13	Bhelapeta	00218900	308351
14	Bhuchungmari	00218700	308349
15	Bhurkush	00217600	308338
16	Bilsi	00220100	308363
17	Bilsi Dwitia Khanda	00219700	308359
18	Chamta	00222600	308388
19	Charaljani	00218500	308347
20	Chengmari	00223400	308395
21	Chhalapak	00220200	308364
22	Chhat Bara Chowki	00216800	308330
23	Chhat Bhelakopa	00221400	308376
24	Chhat Chilakhana Dwitia Khanda	00218200	308344
25	Chhat Chilakhana Pratham Khanda	00220000	308362
26	Chhat Deocharai	00223000	308391
27	Chhat Genduguri	00218300	308345
28	Chhat Panisala	00222000	308382
29	Chhat Phulbari	00220700	308369
30	Chhat Rampur Dwitia Khanda	00217300	308335
31	Chhat Rampur Pratham Khanda	00218100	308343
32	Chhatoa	00219200	308354
33	Chikliguri Dwitia Khanda	00217400	308336
34	Chikliguri Pratham Khanda	00217700	308339

Alphabetical List of Villages

Name of the CD Block : Tufanganj-I

CD Block Code (2011) : 0032

Sl. No.	Name of the Village	PLCN 2001	MDDS PLCN 2011
1	2	3	4
35	Chilakhana	00221300	308375
36	Dakshin Chhat Jaygir chilakhana	00220600	308368
37	Debottar Charaljani	00218600	308348
38	Deocharai	00222300	308385
39	Dhadial	00223600	308397
40	Dhalpal	00217500	308337
41	Dhopguri	00218800	308350
42	Dwarikamari	00217100	308333
43	Dwiparpar	00222800	308389
44	Genduguri	00219800	308360
45	Ghogar Kuthi Dwitia Khanda	00220800	308370
46	Ghogarkuthi Pratham Khanda	00221100	308373
47	Gobindapur	00221200	308374
48	Gopalerkuthi	00223800	308399
49	Guriarpar	00218000	308342
50	Jaigir Chilakhana	00219500	308357
51	Jhaljhali	00223300	308394
52	Jhaukuthi	00224000	308401
53	Khasbas	00217200	308334
54	Khorarpar	00220900	308371
55	Krishnapur	00223500	308396
56	Maradanga	00221600	308378
57	Moamari	00219400	308356
58	Mugabhog	00219900	308361
59	Nakkati Gachhi	00222900	308390
60	Nandi Chhechura	00222100	308383
61	Naokhuli	00221000	308372
62	Natabari	00217000	308332
63	Neplerkuthi	00223100	308392
64	Panisala	00216900	308331
65	Purba Chikliguri	00217800	308340
66	Rajarkuthi	00223700	308398
67	Santoshpur	00223200	308393
68	Shikarpur	00222500	308387

Alphabetical List of Villages

Name of the CD Block : Tufanganj-I

CD Block Code (2011) : 0032

Sl. No.	Name of the Village	PLCN 2001	MDDS PLCN 2011
1	2	3	4
69	Sikdarerkhata	00217900	308341
70	Soladanga	00221900	308381
71	Soladanga Dwitia Khanda	00221700	308379
72	Uttar Chhat Jaygir Chilakhana	00220400	308366

Serial Number	Name of Village	Location code no.	Total area of the village (in hectares rounded up to one decimal place)	Total population (2011 census)	Number of households (2011 census)	Number of educational amenities availab village, the distance range code viz; a for for 10+ kms of nearest place where fa							
						Pre-Primary school (PP)	Primary school (P)	Middle school (M)	Secondary School (S)	Senior Secondary school (SS)	Degree college of arts science & commerce (ASC)	Engineering college(EC)	Medical college (MC)
1	2	3	4	5	6	7	8	9	10	11	12	13	14
			Name of District:-Koch Bihar										
			Name of CD Block:-Tufanganj - I										
698	Chhat Bara Chowki	308330	218.3	1812	410	2	2	b	b	b	c	c	c
699	Panisala	308331	397	2898	701	3	3	1	a	a	c	c	c
700	Natabari	308332	556.1	6113	1450	6	5	5	1	1	c	c	c
701	Dwarikamari	308333	154.4	1338	359	2	2	b		c	c	c	c
702	Khasbas	308334	77.7	438	113	1	1	b	a	b	c	c	c
703	Chhat Rampur Dwitia Khanda	308335	787.4	5773	1402	2	2						
704	Chikliguri Dwitia Khanda	308336	377.6	2634	618	2	2	a	a	a	c		
705	Dhalpal	308337	961.9	7319	1713	5	5	1	1	1	c		
706	Bhurkush	308338	102.8	742	180	1	1	1	1	b			
707	Chikliguri Pratham Khanda	308339	190.4	1067	272	2	2	1	1				
708	Purba Chikliguri	308340	3	12	4	a	a	a	a	a	c		
709	Sikdarerkhata	308341	673.7	3163	775	3	3	b	b	b	c	c	c
710	Guriarpar	308342	489.5	3467	806	1	1	b	b	a	c	c	c
711	Chhat Rampur Pratham Khanda	308343	155.4	1798	422	3	2	1	1	1			
712	Chhat Chilakhana Dwitia Khanda	308344	102	754	186	1	1			a	c		
713	Chhat Genduguri	308345	183.9	1187	298	1	1	1		a			
714	Bajejama Chilakhana Pratham Khanda	308346	325.6	360	100	1	1	a	a	a	c	c	c
715	Charaljani	308347	683.8	6534	1603	11	10	2	a	a	c	c	c
716	Debottar Charaljani	308348	302	2654	655	4	4	a	a	a	c	c	c
717	Bhuchungmari	308349	366.5	1541	391	2	2	a	a	a	c	c	c
718	Dhopguri	308350	281.8	1836	483	2	2	a	a	a	c	c	c
719	Bhelapeta	308351	529.1	3395	833	5	5	1	1	1	c	c	c
720	Airani Chitalia	308352	748.8	5036	1194	9	9	b	b	b	c	c	c
721	Amlaguri	308353	396.8	2385	561	2	2	1	b	b	c	c	c
722	Chhatoa	308354	357.9	1599	374	2	2		a	a	c	c	c
723	Amlaguri Dwitia Khanda	308355	78.2	824	201	1	1	a	a	a	c	c	c
724	Moamari	308356	33.9	333	79	1	1	a	a	a	c	c	c
725	Jaigir Chilakhana	308357	1488.7	8712	2170	8	8		b	a	c	c	c
726	Bajejama Chilakhana Dwitia Khanda	308358	77.4	328	88	1	1	a	a	a	c	c	c
727	Bilsi Dwitia Khanda	308359	120.7	904	224				a	a	b		
728	Genduguri	308360	97.9	540	119	1	1	b	b	a			
729	Mugabhog	308361	62.9	200	57	2	2	2	2	2	b		
730	Chhat Chilakhana Pratham Khanda	308362	52.1	148	40	1	1			a			
731	Bilsi	308363	374.5	2065	573	1	1	a	b	b	b	c	c
732	Chhalapak	308364	189.1	1557	393	1	1	2	b	b	b	c	c
733	Balapukhari	308365	102.6	784	188	1	1	a	a		b		
734	Uttar Chhat Jaygir Chilakhana	308366	207.7	1837	436	1	1	b	b	b			
735	Andaran Phulbari (P)	308367	1099	18261	4547	8	8	1	a	a	a	c	c
736	Dakshin Chhat Jaygir chilakhana	308368	59	263	70	1	1	b	b	b	b	c	c
737	Chhat Phulbari	308369	55.4	351	80	1	1	b	b	b	b	c	c
738	Ghogar Kuthi Dwitia Khanda	308370	168.9	1303	296	1	1	a	b	b	b	c	c

- Village Directory

(As in 2009)

le. (If not available within the < 5 Kms, b for 5-10 Kms and c cility is available is given).						Number of Medical Amenities available. (If not available within the village , the distance range code viz; a for < 5 Kms, b for 5-10 Kms and c for 10+ kms of nearest place where facility is available is given).											Name of Village	Serial Number
Management institute (MI)	Polytechnic (Pt)	Vocational training school /ITI	Non-formal training centre (NFTC)	Special school for disabled (SSD)	Others (specify)	Community health centre (CHC)	Primary health centre (PHC)	Primary health sub centre (PHS)	Maternity and child welfare centre (MCW)	T.B. clinic (TBC)	Hospital-allopathic (HA)	Hospital-alternative medicine (HO)	Dispensary (D)	Veterinary hospital (VH)	Mobile health clinic (MHC)	Family welfare centre (FWC)		
15	16	17	18	19	20	21	22	23	24	25	26	27	28	29	30	31	2	1
Location CodeNo:-329																		
Location CodeNo:-0032																		
c	c	c	c	c	c	b	b	1	b	b	b	b	b	b	b	b	Chhat Bara Chowki	698
c	b	b	b	b	b	a	a	a	a	a	a	a	a	a	a	a	Panisala	699
c	c	c	c	c	c		1	c	c	1	c	c	c	c	c	c	Natabari	700
c	c	c	c	c				1						1			Dwarikamari	701
c	c	c	c	c			c	a			c	c		c			Khasbas	702
						c	c	1	1	c	c	c	c	c	c	c	Chhat Rampur Dwitia Khanda	703
	c	c				c	c	a	c	c	c	c	c	c			Chikliguri Dwitia Khanda	704
	c	c				c	b	1	c	c	c	c	c	c			Dhalpal	705
	c	c				c	b	a	c	c	c	c	c	c			Bhurkush	706
	c	c				c	b	1	c	c	c	c		c		b	Chikliguri Pratham Khanda	707
	c	c				c	c	a	c	c	b	b	c				Purba Chikliguri	708
c	c	c	c			b	c	a	b	c	c	c	c	c		b	Sikdarerkhata	709
c	c	c	c			b	c	a	b	c	c	c	c	c		b	Guriarpar	710
	c	c				c	b	1	c	c	b	c	b	c	c	c	Chhat Rampur Pratham Khanda	711
	c	c				a	c	b	c	c	c	c		c			Chhat Chilakhana Dwitia Khanda	712
	c	c				c	c	a	c	c	c	c	c	c			Chhat Genduguri	713
c	c	c	c	c	c	a	a	a	b	a	a	a	a	a	a	a	Bajejama Chilakhana Pratham Khanda	714
c	c	c	c	c	c	c	a	1	b	1							Charaljani	715
c	c	c	c	c	c	c	c	a	c	c	c	a	a	a	a	a	Debottar Charaljani	716
c	c	c	c	c	c	c		1	a	a	a	a	a	a	a	a	Bhuchungmari	717
c	c	c	c	c	c	a	a	a	a	a	a	a	a	a	a	a	Dhopguri	718
c	c	c	c	c	c	c	b	1	b	1	b	b	b	1	b	b	Bhelapeta	719
c	c	c	c	c		c	b	1	c	b	b	b	b	b	b	b	Airani Chitalia	720
c	c	c	c	c		b	b	b	b	b	b	b	b	b	b	b	Amlaguri	721
c	c	c	c	c		c	b	1	c	b	b	b	b	b	b	b	Chhatoa	722
c	c	c	c	c		c	b	a	c	c	c	c	c	a		b	Amlaguri Dwitia Khanda	723
c	c	a	c	c		c	b	a	c	c	c	c	a	a			Moamari	724
c	c	c	c	c		c	b	a	c	c	c	c	b	b		b	Jaigir Chilakhana	725
c	c	c	c	c		c	b	a	c	c	c	c	c	a		b	Bajejama Chilakhana Dwitia Khanda	726
	c	c				c	b	1	1	c	b	b	b	b			Bilsi Dwitia Khanda	727
c	c	c				c	b	a	c	c	b						Genduguri	728
	c	c	a			c	b	a	c	c	b	b	b	b			Mugabhog	729
	c	c				c	c	b	c	c	c	c	c	c	c	c	Chhat Chilakhana Pratham Khanda	730
c	c	b	b	c		b	b	1	1	b	b	b	b	b	b	b	Bilsi	731
c	c	b	c	c		b	b		2	1	b	b	b	b	b	b	Chhalapak	732
c	c	c				c	a	a	c	c	b	b	b	c	c	c	Balapukhari	733
	c	c				c	b	a	c	c	b	b		b			Uttar Chhat Jaygir Chilakhana	734
c	c	a	a	c		c	c		2	1	a		a	1	1	a	Andaran Phulbari (P)	735
c	c	b	b	c		b	b	a	a	b	b	b	b	b	a	b	Dakshin Chhat Jaygir chilakhana	736
c	c		b	c		b	b	1	1	b	b	b	b	b	1	b	Chhat Phulbari	737
c	c	b	b	c		b	b	a	a	b	b	b	b	b	b	b	Ghogar Kuthi Dwitia Khanda	738

Serial Number	Name of Village	Number of Non-Government Medical Amenities available.							Availability of drinking water - Yes / No							
		Charitable non Govt. hospital/Nursing home.	Medical practitioner with MBBS Degree	Medical practitioner with other degree	Medical practitioner with no degree	Traditional practitioner and faith healer .	Medicine Shop	Others	Tap water (Treated/Untreated)	Well water (Covered / Uncovered well)	Hand Pump	Tube wells / Bore well	Spring	River / Canal	Tank / Pond / Lake	Others
1	2	32	33	34	35	36	37	38	39	40	41	42	43	44	45	46
698	Chhat Bara Chowki	0	0	0	0	0	0	0	No	No	No	Yes	No	No	No	No
699	Panisala	0	0	0	0	0	0	0	No	No	Yes	No	No	No	No	No
700	Natabari	0	0	0	0	0	0	0	No	No	Yes	No	No	No	No	No
701	Dwarikamari	0	0	0	0	0	0	0	No	No	No	Yes	No	No	No	No
702	Khasbas	2	2	2	2	2	2	2	No	No	No	Yes	No	No	No	No
703	Chhat Rampur Dwitia Khanda	0	0	0	0	0	0	0	Yes	No	No	Yes	No	No	No	No
704	Chikliguri Dwitia Khanda	0	0	0	0	0	0	0	No	No	No	Yes	No	No	No	No
705	Dhalpal	0	0	0	0	0	0	0	Yes	No	No	Yes	No	No	No	No
706	Bhurkush	0	0	0	0	0	0	0	No	No	Yes	Yes	No	No	No	No
707	Chikliguri Pratham Khanda	0	0	0	0	0	0	0	No	No	Yes	Yes	No	No	No	No
708	Purba Chikliguri	0	0	0	0	0	0	0	No	No	Yes	Yes	No	No	No	No
709	Sikdarerkhata	0	0	0	0	0	0	0	No	No	Yes	Yes	No	No	No	No
710	Guriarpar	0	0	0	0	0	0	0	No	No	Yes	Yes	No	No	No	No
711	Chhat Rampur Pratham Khanda	2	2	2	0	0	0	0	No	No	No	Yes	No	No	No	No
712	Chhat Chilakhana Dwitia Khanda	0	0	0	0	0	0	0	No	No	No	Yes	No	No	No	No
713	Chhat Genduguri	0	0	0	0	0	0	0	No	No	Yes	Yes	No	No	No	No
714	Bajejama Chilakhana Pratham Khanda	0	0	0	0	0	0	0	Yes	No	Yes	Yes	No	No	No	No
715	Charaljani	0	0	0	0	0	4	0	Yes	No	No	Yes	No	No	No	No
716	Debottar Charaljani	0	0	0	0	0	0	0	Yes	No	No	Yes	No	No	No	No
717	Bhuchungmari	0	0	0	0	0	0	0	Yes	No	No	Yes	No	No	No	No
718	Dhopguri	0	0	1	0	0	0	0	No	No	Yes	No	No	No	No	No
719	Bhelapeta	0	0	0	0	0	3	0	Yes	No	No	Yes	No	No	No	No
720	Airani Chitalia	0	0	0	0	0	0	0	Yes	No	Yes	No	No	Yes	Yes	No
721	Amlaguri	0	0	0	0	0	2	0	Yes	No	Yes	Yes	No	Yes	Yes	No
722	Chhatoa	0	0	0	0	0	0	0	No	No	Yes	No	No	Yes	Yes	No
723	Amlaguri Dwitia Khanda	0	0	0	0	0	0	0	No	No	No	Yes	No	Yes	Yes	No
724	Moamari	0	0	0	0	0	0	0	No	No	Yes	Yes	No	No	Yes	No
725	Jaigir Chilakhana	0	0	0	4	0	0	0	Yes	Yes	Yes	Yes	No	No	No	No
726	Bajejama Chilakhana Dwitia Khanda	0	0	0	0	0	0	0	Yes	No	No	Yes	No	No	No	No
727	Bilsi Dwitia Khanda	0	0	0	0	0	0	0	No	No	No	Yes	No	No	No	No
728	Genduguri	0	0	0	0	0	0	0	No	No	No	Yes	No	No	No	No
729	Mugabhog	0	0	0	0	0	0	0	No	No	No	Yes	No	No	No	No
730	Chhat Chilakhana Pratham Khanda	0	0	0	0	0	0	0	No	No	Yes	Yes	No	No	No	No
731	Bilsi	0	0	0	0	0	0	0	No	No	Yes	Yes	No	Yes	Yes	No
732	Chhalapak	0	0	0	0	0	0	0	No	No	No	Yes	No	No	Yes	No
733	Balapukhari	0	0	0	0	0	0	0	No	No	No	Yes	No	No	No	No
734	Uttar Chhat Jaygir Chilakhana	0	0	0	0	0	0	0	No	No	No	Yes	No	No	No	No
735	Andaran Phulbari (P)	0	0	0	10	0	15	0	No	No	Yes	Yes	No	Yes	Yes	No
736	Dakshin Chhat Jaygir chilakhana	0	0	0	0	0	0	0	No	No	Yes	Yes	No	Yes	Yes	No
737	Chhat Phulbari	0	0	0	0	0	0	0	No	Yes	No	No	No	No	Yes	No
738	Ghogar Kuthi Dwitia Khanda	0	0	0	0	0	0	0	No	No	Yes	Yes	No	Yes	Yes	No

Availability of toilet & others Yes / No				Communication and transport facilities (If amenities available code -Yes is given except for Village Pin Code ,If not available within the village , the distance range code viz; a for < 5 Kms, b for 5-10 Kms and c for 10+ kms of nearest place where facility is available is given).								
Community toilet including bath.	Community toilet excluding bath.	Rural sanitary mart or sanitary hardware outlet available near the village.	Community bio- gas or recycle of waste for productive use.	Post office(PO)	Sub post office (SPO)	Post & Telegraph office (P&TO)	Village Pin Code	Telephones (Land lines)	Public call office (PCO)	Mobile phone coverage	Name of Village	Serial Number
47	48	49	50	51	52	53	54	55	56	57	2	1
No	No	No	No	Yes	c	c	736156	b	b	Yes	Chhat Bara Chowki	698
No	No	No	No	a	c	c	736159	c	c	c	Panisala	699
No	No	No	No	Yes	c	c	736156	c	c	c	Natabari	700
No	No	No	No	b	c	a	736159			c	Dwarikamari	701
No	No	No	No	b	c	a	736160	b	b	b	Khasbas	702
No	No	No	No	c	b	Yes	736160		Yes	b	Chhat Rampur Dwitia Khanda	703
No	No	No	No			b	736159	b	a	a	Chikliguri Dwitia Khanda	704
No	No	No	No	c	c	Yes	736159	a	a	a	Dhalpal	705
No	No	No	No	c	c	b	736159	b	b	a	Bhurkush	706
No	No	No	No	c	c	Yes	736159	b	a	a	Chikliguri Pratham Khanda	707
No	No	No	No	a	a	b	736159	a	a	a	Purba Chikliguri	708
No	No	No	No	c	c	b	736159	b	c	b	Sikdarerkhata	709
No	No	No	No	c	b	c	736159	a	b	b	Guriarpar	710
No	No	No	No	c	b	Yes	736160		Yes	b	Chhat Rampur Pratham Khanda	711
No	No	No	No		c	c	736177	a	b	c	Chhat Chilakhana Dwitia Khanda	712
No	No	No	No		c	c	736159	a	b	b	Chhat Genduguri	713
No	No	No	No	a	c	c	736177	a	b	c	Bajejama Chilakhana Pratham Khanda	714
No	No	Yes	No	Yes	c	c	736156	Yes	Yes	Yes	Charaljani	715
No	No	No	No	a	c	c	736156	a	c	c	Debottar Charaljani	716
No	No	No	No	a	c	c	736159	c	c	c	Bhuchungmari	717
No	No	No	No	a	c	c	736159	c	b	Yes	Dhopguri	718
No	No	No	No	Yes	c	c	736156	Yes	Yes	Yes	Bhelapeta	719
No	No	No	No	b	Yes	c	736156	c	Yes	Yes	Airani Chitalia	720
No	No	No	No	b	b	c	736160	c	Yes	c	Amlaguri	721
No	No	No	No	b	Yes	c	736160	b	Yes	Yes	Chhatoa	722
No	No	No	No	a	a	a	736159	b	b	Yes	Amlaguri Dwitia Khanda	723
No	No	No	No	a	c	a	736159	b	b	Yes	Moamari	724
No	No	No	No	Yes	c	c	736159	b	Yes	c	Jaigir Chilakhana	725
No	No	No	No	a	a	a	736160	b	b	a	Bajejama Chilakhana Dwitia Khanda	726
No	No	No	No		b	a	736160	b	b	b	Bilsi Dwitia Khanda	727
No	No	No	No	c	b	b	736159	b	b	b	Genduguri	728
No	No	No	No	c	b	b	736159	b	b	b	Mugabhog	729
No	No	No	No		b	b	736177	b	b	b	Chhat Chilakhana Pratham Khanda	730
No	No	No	No	Yes	b	b	736160	Yes	Yes	Yes	Bilsi	731
No	No	Yes	No	a	b	b	736159	a	Yes	Yes	Chhalapak	732
No	No	No	No	c	b	Yes	736159	b	c	c	Balapukhari	733
No	No	No	No		b	a	736159	b	b	b	Uttar Chhat Jaygir Chilakhana	734
No	Yes	Yes	No	a	a	a	736160	Yes	Yes	a	Andaran Phulbari (P)	735
No	No	Yes	No	Yes	b	b	736177	Yes	Yes	Yes	Dakshin Chhat Jaygir chilakhana	736
No	No	No	No	Yes	b	b	736160	Yes	Yes	Yes	Chhat Phulbari	737
No	No	Yes	No	Yes	b	b	736159	Yes	Yes	Yes	Ghogar Kuthi Dwitia Khanda	738

Communication and transport facilities (If amenities available code -Yes is given except for Village Pin Code ,If not available within the village , the distance range code viz; a for < 5 Kms, b for 5-10 Kms and c for 10+ kms of nearest place where facility is available is given).												Village connected to highways amenities available code -Yes , the distance range code viz 10+ kms of nearest place				
Serial Number	Name of Village	Internet cafes/ Common service centre (CSC)	Private courier facility	Bus service (Public & Private)	Railway stations	Auto/Modified Autos	Taxis and Vans	Tractors	Cycle-pulled rickshaws(Manual & Machine driven)	Carts driven by animals	Sea /River ferry service	Connected to national highway(NH)	Connected to state highway(SH)	Connected to major district road (MDR)	Connected to others district road	Pucca roads
2	1	58	59	60	61	62	63	64	65	66	67	68	69	70	71	72
698	Chhat Bara Chowki	c	a	b	c	c	b	b	Yes	b	c	c	c	b	c	a
699	Panisala	c	a	a	c	c	c	b	c	c	c	c	c	c	c	a
700	Natabari	c	a	Yes	c	c	c	b	c	c	c	c	c	c	c	Yes
701	Dwarikamari	b	a	a	c	b	a	b	a	c	c	c	c	c	a	b
702	Khasbas	b	a	a	c	a	a	b	Yes	c	c	c	c	c	Yes	a
703	Chhat Rampur Dwitia Khanda	c	b	b	c	c	b	b	Yes	c	c	c	c		Yes	a
704	Chikliguri Dwitia Khanda	b	b	a	b	c	a	b	Yes	c	c	b	c		a	Yes
705	Dhalpal	c	a	a	c	c	a	b	Yes	c	c	c	c	a	a	Yes
706	Bhurkush	b	b	a	c	c	a	b	Yes	c	c	b	c	a	a	b
707	Chikliguri Pratham Khanda	b	b	a	c	c	a	b	Yes	c	c	b	c	a	a	a
708	Purba Chikliguri	c	b	a	c	c	a	b	a	c	b	b	c		a	a
709	Sikdarerkhata	c	c	a	c	b	a	b	a	a	c	b	c	a	a	a
710	Guriarpar	c	c	a	c	c	b	b	Yes	a	b	b	b	a	a	a
711	Chhat Rampur Pratham Khanda	Yes	c	b	c	c	a	a	Yes	c	c	b				Yes
712	Chhat Chilakhana Dwitia Khanda	b	c	b	c	c	c	b	Yes	c	c		c		b	b
713	Chhat Genduguri	c	c	b	c	c	b	b	Yes	c	c		b		b	a
714	Bajejama Chilakhana Pratham Khanda	c	a	a	c	a	c	a	Yes	c	c					b
715	Charaljani	c	a	Yes	c	b	Yes	b	Yes	Yes	c					a
716	Debottar Charaljani	c	a	a	c	c	c	b	c	c	c	c	c	c	c	a
717	Bhuchungmari	c	a	a	c	c	c	b	c	c	c	c	c	c	c	a
718	Dhopguri	c	a	Yes	c	c	c	a	c	c	c	c	c	c	c	a
719	Bhelapeta	c	a	Yes	c	c	Yes	Yes	Yes	Yes	c	c	c		c	Yes
720	Airani Chitalia	c	a	b	c	c	c	a	Yes	Yes	c	c	c	c	c	Yes
721	Amlaguri	c	a	a	c	c	c	a	Yes	c	Yes	c	c	c	c	Yes
722	Chhatoa	c	a	b	c	c	c	b	Yes	Yes	Yes	c	c	c	c	a
723	Amlaguri Dwitia Khanda	a	a	a	c	a	Yes	b	Yes	a	b	a	a	a	a	a
724	Moamari	a	a	a	c	c	Yes	a	a	b	c	a	a	a	a	a
725	Jaigir Chilakhana	c	a	b	c	c	Yes	b	Yes	c	c	b			Yes	Yes
726	Bajejama Chilakhana Dwitia Khanda	a	a	a	c	a	a	b	b	a	c	a	a	a	a	a
727	Bilsi Dwitia Khanda	c	c	b	c	c	b	b	Yes	c	c		b		b	Yes
728	Genduguri	b	b	b	c	c	a	b	Yes	c	c		b		a	a
729	Mugabhog	b	c	b	c	c	b	a	Yes	c	b		b	b	b	Yes
730	Chhat Chilakhana Pratham Khanda	c	b	b	c	c	a	b	Yes	c	c		b			a
731	Bilsi	a	a	Yes	c	b	b	b	Yes	Yes	c	b	b	b	b	Yes
732	Chhalapak	b	a	a	c	b	b	b	Yes	Yes	c	b	b	b	b	a
733	Balapukhari	c	b	a	c	c	b	b	Yes	c	c		b		a	a
734	Uttar Chhat Jaygir Chilakhana	c	b	b	c	c	b	a	Yes	c	c		b	a	a	Yes
735	Andaran Phulbari (P)	a	Yes	a	c	Yes	Yes	b	Yes	Yes	Yes					Yes
736	Dakshin Chhat Jaygir chilakhana	b	a	b	c	b	b	b	Yes	Yes	c	b	b	b	b	Yes
737	Chhat Phulbari	b	a	Yes	c	b	Yes	b	Yes	Yes	c	b			Yes	Yes
738	Ghogar Kuthi Dwitia Khanda	b	a	b	c	b	b	b	Yes	Yes	c	b	b	b	b	Yes

,village roads, banks & credit societies (If is given, If not available within the village ; a for < 5 Kms, b for 5-10 Kms and c for › where facility is available is given).							Availability of miscellaneous facilities (If amenities available code -Yes is given, If not available within the village , the distance range code viz; a for < 5 Kms, b for 5-10 Kms and c for 10+ kms of nearest place where facility is available is given).										
Kutchcha roads	Water bounded macadam(WBM) roads	Navigable waterway (river/canal)(NW)	Footpaths (FP)	Commercial & Co-operative Banks	ATM	Agricultural Credit Societies	Self-Help Group (SHG)	Public distribution system (PDS) shop	Mandis / Regular market	Weekly Haat	Agricultural marketing society	Integrated Child Development Scheme (Nutritional Centres)	Anganwadi Centre (Nutritional Centres)	Others (Nutritional Centres)	Name of Village	Serial Number
73	74	75	76	77	78	79	80	81	82	83	84	85	86	87	2	1
Yes	b	a	a	Yes	c	c	b	b	c	c	b	c	Yes	Yes	Chhat Bara Chowki	698
Yes	c	c	a	c	c	c	Yes	Yes	b	Yes	Yes	c	Yes	c	Panisala	699
Yes		c	a	c	c	c	Yes	Yes	b	Yes	Yes	Yes	Yes	Yes	Natabari	700
Yes			a	b	c	c	a	a	c	Yes	a	c	a	Yes	Dwarikamari	701
a	a		Yes	b	c	c	Yes	a	c	b	Yes	c	Yes	Yes	Khasbas	702
Yes			Yes	b	c	c	Yes	Yes	b	Yes	Yes	b	Yes	Yes	Chhat Rampur Dwitia Khanda	703
Yes			Yes	a	c	c	Yes	Yes	c	a	Yes	c	Yes	Yes	Chikliguri Dwitia Khanda	704
Yes			Yes	Yes	c	c	Yes	Yes	c	Yes	Yes	c	Yes	Yes	Dhalpal	705
Yes			Yes	a	c	c	Yes	Yes	b	a	Yes	c	Yes	Yes	Bhurkush	706
Yes			Yes	a	c	c	Yes	Yes	c	c	c	c	Yes	Yes	Chikliguri Pratham Khanda	707
a			Yes	a	c	c	Yes	Yes	c	c	Yes	c	b	Yes	Purba Chikliguri	708
Yes			Yes	a	c	c	Yes	a	b	c	Yes	c	a	Yes	Sikdarerkhata	709
Yes			Yes	b	b	c	Yes	a	b	c	Yes	b	Yes	Yes	Guriarpar	710
Yes			Yes	b	b	c	Yes	a	c	Yes	a	b	Yes	a	Chhat Rampur Pratham Khanda	711
a			Yes	c	c	c	Yes	a	c	a	Yes	c	Yes	Yes	Chhat Chilakhana Dwitia Khanda	712
a			Yes	b	b	c	Yes	Yes	b	Yes	Yes	b	Yes	Yes	Chhat Genduguri	713
a			Yes	c	c	c	Yes	Yes	c	b	Yes	Yes	Yes	Yes	Bajejama Chilakhana Pratham Khanda	714
Yes		Yes	Yes	c	c	Yes	Yes	Yes	Yes	Yes	Yes	Yes	Yes	Yes	Charaljani	715
Yes			a	c	c	c	Yes	Yes	c	Yes	c	c	Yes	Yes	Debottar Charaljani	716
Yes	a	a	a	c	c	c	Yes	a	b	Yes	Yes	c	Yes	Yes	Bhuchungmari	717
Yes			a	c	c	c	Yes	Yes	c	Yes	a	Yes	Yes	Yes	Dhopguri	718
Yes			Yes	c	c	c	Yes	Yes	Yes	Yes	Yes	Yes	Yes	Yes	Bhelapeta	719
Yes			Yes	c	c	c	Yes	Yes	Yes	Yes	Yes	Yes	Yes	Yes	Airani Chitalia	720
Yes			a	c	c	c	Yes	Yes	Yes	a	a	a	a	Yes	Amlaguri	721
Yes			Yes	c	c	c	Yes	Yes	c	a	Yes	Yes	Yes	Yes	Chhatoa	722
Yes	a	a	a	a	c	c	Yes	a	c	a	a	Yes	Yes	a	Amlaguri Dwitia Khanda	723
Yes	a	a	a	a	c	c	Yes	a	c	a	a	Yes	Yes	Yes	Moamari	724
Yes	Yes	a	a	b	c	c	Yes	c	c	b	c	c	Yes	Yes	Jaigir Chilakhana	725
a	a	a	Yes	a	c	c	Yes	a	c	a	a	Yes	Yes	a	Bajejama Chilakhana Dwitia Khanda	726
Yes			Yes	b	b	c	Yes	Yes	c	Yes	Yes	b	Yes	Yes	Bilsi Dwitia Khanda	727
a			Yes	b	b	c	Yes	Yes	c	a	Yes	b	a	Yes	Genduguri	728
Yes			Yes	b	b	c	Yes	Yes	b	Yes	Yes	b	Yes	Yes	Mugabhog	729
Yes			Yes		b	c	Yes	Yes	b	a	Yes	b	Yes	Yes	Chhat Chilakhana Pratham Khanda	730
Yes	Yes	a	Yes	b	b	c	Yes	Yes	c	b	b	b	Yes	Yes	Bilsi	731
Yes	Yes	a	Yes	b	b	c	Yes	a	c	b	b	b	Yes	Yes	Chhalapak	732
Yes			Yes	b	b	c	Yes	Yes	b	a	Yes	b	Yes	Yes	Balapukhari	733
Yes			Yes	b	b	c	Yes	Yes	c	a	Yes	b	Yes	Yes	Uttar Chhat Jaygir Chilakhana	734
Yes			Yes	a	a	c	Yes	a	Yes	a	a	a	Yes	Yes	Andaran Phulbari (P)	735
Yes	Yes	Yes	Yes	b	b	c	Yes	Yes	c	b	b	b	Yes	Yes	Dakshin Chhat Jaygir chilakhana	736
Yes	Yes		Yes	b	b	c	Yes	a	c	a	b	b	Yes	Yes	Chhat Phulbari	737
Yes		Yes	Yes	b	b	c	Yes	b	Yes	b	b	b	Yes	Yes	Ghogar Kuthi Dwitia Khanda	738

Availability of miscellaneous facilities (If amenities available code -Yes is given, If not available within the village , the distance range code viz; a for < 5 Kms, b for 5-10 Kms and c for 10+ kms of nearest place where facility is available is given).												Availability of electricity (Yes/No)			
Serial Number	Name of Village	ASHA (Accredited Social Health Activist)	Community centre with/without TV	Sports Field,	Sports Club / Recreation Centre	Cinema / Video Hall	Public Library	Public Reading Room	Newspaper Supply	Assembly Polling station	Birth & Death Registration Office	Power Supply for Domestic Use (ED)	Power Supply for Agricultural Use (EAG)	Power Supply for Commercial Use (EC)	Power Supply for All Uses (EA)
1	2	88	89	90	91	92	93	94	95	96	97	98	99	100	101
698	Chhat Bara Chowki	b	b	b	b	b	b	b	b	b	b	Yes	No	No	No
699	Panisala	Yes	c	c	c	c	c	c	c	c	c	Yes	No	No	No
700	Natabari	Yes	c	Yes	c	c	Yes	Yes	c	c	Yes	Yes	No	No	No
701	Dwarikamari	a	Yes	a	Yes	Yes	Yes	Yes	Yes	a	Yes	Yes	No	No	No
702	Khasbas	Yes	Yes	Yes	Yes	Yes	Yes	Yes	b	Yes	a	Yes	No	No	No
703	Chhat Rampur Dwitia Khanda	Yes	Yes	Yes	Yes	Yes	Yes	Yes	b	Yes	a	Yes	No	No	No
704	Chikliguri Dwitia Khanda	Yes	Yes	a	Yes	a	a	Yes	c	Yes	a	Yes	No	No	No
705	Dhalpal	Yes	Yes	Yes	Yes	Yes	Yes	Yes	c	Yes	Yes	Yes	No	No	No
706	Bhurkush	Yes	Yes	a	Yes	a	a	a	c	Yes	a	Yes	No	No	No
707	Chikliguri Pratham Khanda	Yes	c	a	a	a	b	a	b	b	a	Yes	No	No	No
708	Purba Chikliguri	Yes	Yes	a	Yes	a	Yes	Yes	b	b	a	Yes	No	No	No
709	Sikdarerkhata	Yes	Yes	a	a	a	a	a	a	c	a	Yes	No	No	No
710	Guriarpar	Yes	Yes	a	a	a	a	Yes	a	Yes	a	Yes	No	No	No
711	Chhat Rampur Pratham Khanda	Yes	a	Yes	a	a	Yes	a	b	Yes	Yes	Yes	No	No	No
712	Chhat Chilakhana Dwitia Khanda	Yes	Yes	Yes	Yes	c	Yes	Yes	c	Yes	a	Yes	No	No	No
713	Chhat Genduguri	Yes	Yes	Yes	Yes	Yes	Yes	Yes	b	Yes	a	Yes	No	No	No
714	Bajejama Chilakhana Pratham Khanda	Yes	Yes	Yes	Yes	Yes	Yes	Yes	Yes	Yes	Yes	Yes	Yes	No	No
715	Charaljani	b	c	Yes	a	Yes	Yes	Yes	a	a	Yes	Yes	Yes	Yes	Yes
716	Debottar Charaljani	Yes	c	Yes	Yes	Yes	Yes	Yes	a	a	Yes	Yes	No	No	No
717	Bhuchungmari	Yes	c	c	a	a	a	a	a	a	a	Yes	No	No	No
718	Dhopguri	Yes	a	a	a	a	a	a	a	a	a	Yes	No	No	No
719	Bhelapeta	Yes	Yes	Yes	Yes	Yes	Yes	Yes	Yes	a	Yes	Yes	No	Yes	No
720	Airani Chitalia	Yes	Yes	Yes	Yes	Yes	Yes	Yes	Yes	Yes	Yes	Yes	No	Yes	No
721	Amlaguri	a	Yes	Yes	Yes	Yes	Yes	Yes	a	Yes	Yes	Yes	Yes	No	No
722	Chhatoa	Yes	Yes	Yes	Yes	Yes	Yes	Yes	Yes	Yes	Yes	Yes	No	No	No
723	Amlaguri Dwitia Khanda	Yes	a	a	a	a	a	a	a	Yes	a	Yes	Yes	No	No
724	Moamari	Yes	a	a	a	a	a	a	a	a	a	Yes	Yes	No	No
725	Jaigir Chilakhana	Yes	c	c	b	c	c	c	Yes	Yes	Yes	Yes	Yes	Yes	Yes
726	Bajejama Chilakhana Dwitia Khanda	Yes	b	b	a	b	b	a	a	a	a	Yes	Yes	No	No
727	Bilsi Dwitia Khanda	Yes	Yes	Yes	Yes	b	Yes	Yes	b	Yes	a	Yes	No	No	No
728	Genduguri	Yes	Yes	a	Yes	b	Yes	Yes	b	a	a	Yes	No	No	No
729	Mugabhog	Yes	Yes	Yes	Yes	b	Yes	Yes	b	Yes	Yes	Yes	No	No	No
730	Chhat Chilakhana Pratham Khanda	Yes	Yes	a	Yes	b	Yes	Yes	b	a	a	Yes	No	No	No
731	Bilsi	Yes	b	b	b	b	b	b	Yes	Yes	b	Yes	Yes	Yes	Yes
732	Chhalapak	Yes	b	b	b	b	b	b	b	Yes	a	Yes	Yes	No	No
733	Balapukhari	Yes	Yes	Yes	Yes	Yes	Yes	a	b	Yes	a	Yes	No	No	No
734	Uttar Chhat Jaygir Chilakhana	Yes	Yes	Yes	Yes	b	Yes	Yes	b	a	a	Yes	No	No	No
735	Andaran Phulbari (P)	Yes	Yes	a	a	Yes	a	a	a	b	a	Yes	Yes	Yes	Yes
736	Dakshin Chhat Jaygir chilakhana	b	b	Yes	b	b	b	b	Yes	Yes	a	Yes	Yes	Yes	Yes
737	Chhat Phulbari	Yes	b	a	b	b	b	b	Yes	Yes	Yes	Yes	Yes	Yes	Yes
738	Ghogar Kuthi Dwitia Khanda	Yes	b	Yes	b	b	b	b	Yes	Yes	b	Yes	Yes	Yes	Yes

Nearest Town		Land Use							
		Area under different types of land use (in hectares rounded up to one decimal place)							
Name	Distance range code i.e. a for < 5 Kms, b for 5-10 Kms and c for 10+ kms .	Forests	Area under Non-agricultural Uses	Barren and Un-cultivable land	Permanent Pastures and Other Grazing Lands	Land Under Miscellaneous Tree Crops etc.	Culturable Waste Land	Name of Village	Serial Number
102	103	104	105	106	107	108	109	2	1
TUFANGANJ	b	22	7.3	0	0	0	0	Chhat Bara Chowki	698
TUFANGANJ	b	0	50	0	0	0	0	Panisala	699
TUFANGANJ	b	2	63.1	0	0	0	0	Natabari	700
TUFANGANJ	b	12	0	0	0	0	0	Dwarikamari	701
TUFANGANJ	c	0.5	21.2	0	0	0	3	Khasbas	702
TUFANGANJ	c	2	21.4	0	0	0	4	Chhat Rampur Dwitia Khanda	703
TUFANGANJ	c	0	70.6	0	0	0	50	Chikliguri Dwitia Khanda	704
TUFANGANJ	c	1.9	15	0	0	0	50	Dhalpal	705
TUFANGANJ	c	1	2	0	0	0	3	Bhurkush	706
TUFANGANJ	c	4	3.4	0	0	0	6	Chikliguri Pratham Khanda	707
TUFANGANJ	c	0	0	0	0	0	0	Purba Chikliguri	708
TUFANGANJ	c	2	20	0	0	0	50	Sikdarerkhata	709
TUFANGANJ	b	1	9.5	0	0	0	10	Guriarpar	710
TUFANGANJ	b	0.4	4	0	0	0	4	Chhat Rampur Pratham Khanda	711
TUFANGANJ	b	0	11	0	0	0	6	Chhat Chilakhana Dwitia Khanda	712
TUFANGANJ	b	0	24.9	0	0	0	5.1	Chhat Genduguri	713
TUFANGANJ	c	20	35.2	0	0	0	0	Bajejama Chilakhana Pratham Khanda	714
TUFANGANJ	c	40	0	0	0	0	0	Charaljani	715
TUFANGANJ	c	38	0	0	0	0	0	Debottar Charaljani	716
TUFANGANJ	c	0	35.5	0	0	0	84.2	Bhuchungmari	717
TUFANGANJ	c	0	17.4	0	0	0	0	Dhopguri	718
TUFANGANJ	c	60	0	0	0	0	0	Bhelapeta	719
TUFANGANJ	c	0	260.5	0	0	0	1.2	Airani Chitalia	720
COOCHBIHAR	c	25	129.8	0	0	0	0	Amlaguri	721
TUFANGANJ	c	20	76.9	0	0	0	2	Chhatoa	722
TUFANGANJ	c	0.5	14.7	0	0	0	0	Amlaguri Dwitia Khanda	723
TUFANGANJ	c	0	11.1	0	0	0	4.4	Moamari	724
TUFANGANJ	c	2	274.5	0	0	0	100	Jaigir Chilakhana	725
TUFANGANJ	c	5	0.4	0	0	0	0	Bajejama Chilakhana Dwitia Khanda	726
TUFANGANJ	b	0	16.7	0	0	0	4.3	Bilsi Dwitia Khanda	727
TUFANGANJ	b	2	30	0	0	0	2	Genduguri	728
TUFANGANJ	b	0	2.9	0	0	0	2.1	Mugabhog	729
TUFANGANJ	b	0	6.1	0	0	0	3	Chhat Chilakhana Pratham Khanda	730
TUFANGANJ	b	2	9	0	0	0	112	Bilsi	731
TUFANGANJ	a	3	5.1	0	0	0	56	Chhalapak	732
TUFANGANJ	b	0	7	0	0	0	4	Balapukhari	733
TUFANGANJ	b	1	11	0	0	0	10	Uttar Chhat Jaygir Chilakhana	734
TUFANGANJ	a	0	86.3	0	0	0	396.7	Andaran Phulbari (P)	735
TUFANGANJ	a	0.5	3.6	0	0	0	17	Dakshin Chhat Jaygir chilakhana	736
TUFANGANJ	a	1	4.4	0	0	0	16	Chhat Phulbari	737
TUFANGANJ	a	1	12.4	0	0	0	50	Ghogar Kuthi Dwitia Khanda	738

Land Use											
Area under different types of land use (in hectares rounded up to one decimal place)							Area irrigated by source (in hectare).				
Serial Number	Name of Village	Fallow lands other than current fallows	Current Fallows	Net Area Sown	Total Irrigated Land Area	Total Un-irrigated Land Area	Canals (C)	Wells/Tube-wells(W/TW)	Tanks/Lakes(T/L)	Water Falls(WF)	Others(O)
1	2	110	111	112	113	114	115	116	117	118	119
698	Chhat Bara Chowki	0	0	189	189	0	0	0	25	0	164
699	Panisala	0	0	347	12	335	0	0	0	0	12
700	Natabari	0	0	491	30	461	0	23	0	0	7
701	Dwarikamari	0	0	142.4	142.4	0	0	8	25	0	109.4
702	Khasbas	0	0	53	6	47	0	5	0	0	1
703	Chhat Rampur Dwitia Khanda	0	0	760	10	750	0	5	0	0	5
704	Chikliguri Dwitia Khanda	0	0	257	77	180	0	0	77	0	0
705	Dhalpal	0	0	895	395	500	0	126	2	0	267
706	Bhurkush	0	0	96.8	41.3	55.5	0	20	0.3	0	21
707	Chikliguri Pratham Khanda	0	0	177	71	106	0	30	1	0	40
708	Purba Chikliguri	0	0	3	0	3	0	0	0	0	0
709	Sikdarerkhata	0	0	601.7	148	453.7	0	142	2	0	4
710	Guriarpar	0	0	469	9	460	0	5	1	0	3
711	Chhat Rampur Pratham Khanda	0	0	147	5	142	0	3	0	0	2
712	Chhat Chilakhana Dwitia Khanda	0	0	85	4	81	0	2	0	0	2
713	Chhat Genduguri	0	0	153.9	8	145.9	0	5	0	0	3
714	Bajejama Chilakhana Pratham Khanda	0	0	270.4	203.7	66.7	0	20	4.8	0	178.9
715	Charaljani	0	0	643.8	633.8	10	0	30	10	0	593.8
716	Debottar Charaljani	0	0	264	264	0	0	10	92	0	162
717	Bhuchungmari	0	0	246.8	12	234.8	0	0	0	0	12
718	Dhopguri	0	0	264.4	75	189.4	0	0	0	0	75
719	Bhelapeta	0	0	469.1	469.1	0	0	53.3	26.7	0	389.1
720	Airani Chitalia	0	0	487	40	447	23	3	12	0	2
721	Amlaguri	0	0	242	20	222	8	5	4	0	3
722	Chhatoa	0	0	259	20	239	10	3	4	0	3
723	Amlaguri Dwitia Khanda	0	0	63	5	58	0	5	0	0	0
724	Moamari	0	0	18.4	7.2	11.2	0	0	7.2	0	0
725	Jaigir Chilakhana	0	0	1112.2	318.8	793.4	0	305.6	13.2	0	0
726	Bajejama Chilakhana Dwitia Khanda	0	0	72	71.1	0.9	0	16.8	7.2	0	47.1
727	Bilsi Dwitia Khanda	0	0	99.7	3	96.7	0	2	0	0	1
728	Genduguri	0	0	63.9	3	60.9	0	2	0	0	1
729	Mugabhog	0	0	57.9	3	54.9	0	2	0	0	1
730	Chhat Chilakhana Pratham Khanda	0	0	43	3	40	0	2	0	0	1
731	Bilsi	0	0	251.5	51.5	200	0	0	0	0	51.5
732	Chhalapak	0	0	125	25	100	0	0	0	0	25
733	Balapukhari	0	0	91.6	4	87.6	0	3	0	0	1
734	Uttar Chhat Jaygir Chilakhana	0	0	185.7	9	176.7	0	5	0	0	4
735	Andaran Phulbari (P)	0	0	616	160	456	0	18	0	0	142
736	Dakshin Chhat Jaygir chilakhana	0	0	38	10	28	0	0	0	0	10
737	Chhat Phulbari	0	0	34	8	26	0	0	0	0	8
738	Ghogar Kuthi Dwitia Khanda	0	0	105.5	20	85.5	0	0	0	0	20

Name of three most important commodities manufactured			Name of Village	Serial Number
First	Second	Third		
120	121	122	2	1

Chhat Bara Chowki	698
Panisala	699
Natabari	700
Dwarikamari	701
Khasbas	702
Chhat Rampur Dwitia Khanda	703
Chikliguri Dwitia Khanda	704
Dhalpal	705
Bhurkush	706
Chikliguri Pratham Khanda	707
Purba Chikliguri	708
Sikdarerkhata	709
Guriarpar	710
Chhat Rampur Pratham Khanda	711
Chhat Chilakhana Dwitia Khanda	712
Chhat Genduguri	713
Bajejama Chilakhana Pratham Khanda	714
Charaljani	715
Debottar Charaljani	716
Bhuchungmari	717
Dhopguri	718
Bhelapeta	719
Airani Chitalia	720
Amlaguri	721
Chhatoa	722
Amlaguri Dwitia Khanda	723
Moamari	724
Jaigir Chilakhana	725
Bajejama Chilakhana Dwitia Khanda	726
Bilsi Dwitia Khanda	727
Genduguri	728
Mugabhog	729
Chhat Chilakhana Pratham Khanda	730
Bilsi	731
Chhalapak	732
Balapukhari	733
Uttar Chhat Jaygir Chilakhana	734
Andaran Phulbari (P)	735
Dakshin Chhat Jaygir chilakhana	736
Chhat Phulbari	737
Ghogar Kuthi Dwitia Khanda	738

Serial Number	Name of Village	Location code no.	Total area of the village (in hectares rounded up to one decimal place)	Total population (2011 census)	Number of households (2011 census)	Number of educational amenities availab village, the distance range code viz; a for for 10+ kms of nearest place where fa							
						Pre-Primary school (PP)	Primary school (P)	Middle school (M)	Secondary School (S)	Senior Secondary school (SS)	Degree college of arts science & commerce (ASC)	Engineering college(EC)	Medical college (MC)
1	2	3	4	5	6	7	8	9	10	11	12	13	14
739	Khorarpar	308371	62.9	591	146	1	1	a	a		a	c	c
740	Naokhuli	308372	126.9	828	191	1	1	a	a	a	c	c	c
741	Ghogarkuthi Pratham Khanda	308373	1115.8	10826	2687	7	6	1	1	1	c	c	
742	Gobindapur	308374	52.1	523	133	b	a	b		b	b	c	c
743	Chilakhana	308375	596	9263	2271	6	6	b	2	2	b	c	c
744	Chhat Bhelakopa	308376	66.6	697	159	1	1	a	a		b	b	b
745	Bhelakopa Dwitia Khanda	308377	179.2	1799	442	1	1	a	a	a	c	c	c
746	Maradanga	308378	732.4	8775	2124	9	9		1	1	c	c	c
747	Soladanga Dwitia Khanda	308379	115.5	699	168	2	2	a	a	a	c	c	c
748	Bhelakopa Pratham Khanda	308380	448.6	2862	651	2	2	a	a	a	c	c	c
749	Soladanga	308381	284.1	351	86	2	2	b	b	b	c	c	c
750	Chhat Panisala	308382	68.9	468	107	1	1	c	b	b	c	c	c
751	Nandi Chhechura	308383	114	616	148	1	1	b	b	b	c	c	c
752	Balarampur	308384	5052.3	34113	8262	25	24	4	2	1			
753	Deocharai	308385	844.1	7849	1988	6	5	2	2	1	b		
754	Balaghat	308386	213.9	1485	364	1	1	a	a	a			
755	Shikarpur	308387	117.3	2265	567	2	1	a	a	a	b	c	c
756	Chamta	308388	635.1	8190	1973	5	4	1	1	1	a	c	c
757	Dwiparpar	308389	610.7	5256	1198	3	3	1	a	a	b	c	c
758	Nakkati Gachhi	308390	501.2	4243	1041	2	2	2	2	a		c	c
759	Chhat Deocharai	308391	42	271	66	a	a	a	a	a		c	c
760	Neplerkuthi	308392	49.5	383	93	1	1	a	a	a	b	c	c
761	Santoshpur	308393	403	3381	818	2	2	a	a	a	b		
762	Jhaljhali	308394	784.5	4072	1022	2	2	1	a	a	b	b	c
763	Chengmari	308395	247.6	1380	362	2	2	a	a	a	c	c	
764	Krishnapur	308396	762.8	5740	1380	4	3	1	2	b	b		
765	Dhadial	308397	646.5	3870	954	2	2	1	1	1	b	c	c
766	Rajarkuthi	308398	254.3	1797	472	1	1	1	a	a	c	c	c
767	Gopalerkuthi	308399	244.5	2117	465	2	2	a	a	c	c	c	c
768	Balabhut	308400	1768.4	10008	2293	9	8	2	2		c	c	c
769	Jhaukuthi	308401	614.9	4273	996	3	2	1	1	1	c	c	c
Block T O T A L :			**31447**	**243256**	**59091**	**209**	**198**	**38**	**25**	**15**	**0**	**0**	**0**

- Village Directory

(As in 2009)

le. (If not available within the < 5 Kms, b for 5-10 Kms and c cility is available is given).						Number of Medical Amenities available. (If not available within the village , the distance range code viz; a for < 5 Kms, b for 5-10 Kms and c for 10+ kms of nearest place where facility is available is given).											Name of Village	Serial Number
Management institute (MI)	Polytechnic (Pt)	Vocational training school /ITI	Non-formal training centre (NFTC)	Special school for disabled (SSD)	Others (specify)	Community health centre (CHC)	Primary health centre (PHC)	Primary health sub centre (PHS)	Maternity and child welfare centre (MCW)	T.B. clinic (TBC)	Hospital-allopathic (HA)	Hospital-alternative medicine (HO)	Dispensary (D)	Veterinary hospital (VH)	Mobile health clinic (MHC)	Family welfare centre (FWC)		
15	16	17	18	19	20	21	22	23	24	25	26	27	28	29	30	31	2	1
	c	c		c		c	a		1	a	a		a				Khorarpar	739
c	c	c	b	c		a	a	a	a	a	a	a	a	a	a	a	Naokhuli	740
c	c	c	c	c		b	b	b	b	b	b		b	b	a		Ghogarkuthi Pratham Khanda	741
c	c	b	b	c		c	b	a	a	b	b	b	b	b	b		Gobindapur	742
c	c	b	b	c		c	a	1	c	c	c		a	1		a	Chilakhana	743
b	c	a		c		c	b	a	c	b	b			a			Chhat Bhelakopa	744
c	c	c	c	c		c	b	a	c	c	c						Bhelakopa Dwitia Khanda	745
c	c	c	c	c		c	1	1	c	c	c	c	1	c	c	c	Maradanga	746
c	c	c	c	c		c	a	a	c	c	c	c	c	c			Soladanga Dwitia Khanda	747
c	c	c	c	c		c	c	1	c	c	c	c	c	c		c	Bhelakopa Pratham Khanda	748
c	c	c	c	c		c	b	b	c	c	c	c	b	c		b	Soladanga	749
c	c	b	b	c		b	b	1	b	c	b	c	b	c		b	Chhat Panisala	750
c	c	b	b	c		c	b	a	c	b	b	c	b	b	b	b	Nandi Chhechura	751
c		1	1		1	c	1		c	c	c	c	a	1		c	Balarampur	752
	c	c	b	b		c	1	1	c	1	1	c	4	1			Deocharai	753
	c	c				c	a		c	c	a			a			Balaghat	754
	c	c	a	c		c	a	a	a	a	a	c	a	a	a	a	Shikarpur	755
c	c	a	a	c	1	c	a	2	a	a	a		6	a	a	a	Chamta	756
c	c	b	b	c	3	c	b	1	a	b	b		2	b	b	b	Dwiparpar	757
c	c	b	b	3	1	c	b	1	b	b	b		2	b	b	b	Nakkati Gachhi	758
c	c	c	b	c		c	a	b	a	a	a	a		a	a	a	Chhat Deocharai	759
c	c	c				c	a	a	a	a	a			a			Neplerkuthi	760
	c	c				b	a	a	a	a	a			a			Santoshpur	761
c	c	c				c	a	b	a	a	a			a			Jhaljhali	762
	c	c				c	a	a	c	c	a			a			Chengmari	763
	c	c				c	b	b	b	b	b			b			Krishnapur	764
c	c	b	b	c		c	b	1	a	b	b		2	b	b	b	Dhadial	765
	c	c	c	c		c	c	a	c	c	c			c		c	Rajarkuthi	766
	c	c	c	c		c	a	a	c	c	c	c	c	a		a	Gopalerkuthi	767
c	c	c	c	c		c	c	1	c	c	c	c	c	1	c	1	Balabhut	768
c	c	c	c	c		b	b	1	c	c	c	c	c	b		b	Jhaukuthi	769
0	**0**	**1**	**1**	**3**	**6**	**0**	**4**	**26**	**9**	**6**	**1**	**0**	**17**	**7**	**2**	**1**	**: Block T O T A L**	

Serial Number	Name of Village	Number of Non-Government Medical Amenities available.							Availability of drinking water - Yes / No							
		Charitable non Govt. hospital/Nursing home.	Medical practitioner with MBBS Degree	Medical practitioner with other degree	Medical practitioner with no degree	Traditional practitioner and faith healer .	Medicine Shop	Others	Tap water (Treated/Untreated)	Well water (Covered / Uncovered well)	Hand Pump	Tube wells / Bore well	Spring	River / Canal	Tank / Pond / Lake	Others
1	2	32	33	34	35	36	37	38	39	40	41	42	43	44	45	46
739	Khorarpar	0	0	0	0	0	0	0	No	No	Yes	Yes	No	Yes	Yes	No
740	Naokhuli	0	0	0	0	0	0	0	No	No	No	Yes	No	No	No	No
741	Ghogarkuthi Pratham Khanda	0	0	0	0	0	0	0	Yes	Yes	Yes	No	No	No	No	No
742	Gobindapur	0	0	0	0	0	0	0	No	No	No	Yes	No	No	Yes	No
743	Chilakhana	0	4	0	5	0	7	0	No	No	Yes	Yes	No	Yes	Yes	No
744	Chhat Bhelakopa	0	0	0	0	0	0	0	No	No	Yes	Yes	No	Yes	Yes	No
745	Bhelakopa Dwitia Khanda	0	0	0	0	0	0	0	Yes	No	Yes	No	No	Yes	Yes	No
746	Maradanga	0	1	0	0	0	1	0	Yes	No	Yes	No	No	Yes	Yes	No
747	Soladanga Dwitia Khanda	0	0	0	0	0	0	0	Yes	No	Yes	No	No	Yes	Yes	No
748	Bhelakopa Pratham Khanda	0	0	0	0	0	1	0	Yes	Yes	Yes	No	No	Yes	Yes	No
749	Soladanga	0	0	0	0	0	0	0	No	No	Yes	No	No	Yes	Yes	No
750	Chhat Panisala	0	0	0	0	0	0	0	No	Yes	No	Yes	No	No	Yes	No
751	Nandi Chhechura	0	0	0	0	0	0	0	No	No	Yes	Yes	No	No	No	No
752	Balarampur	0	0	0	11	5	15	0	Yes	No	Yes	Yes	No	Yes	Yes	No
753	Deocharai	0	0	0	0	0	0	0	Yes	No	No	Yes	No	No	No	No
754	Balaghat	0	0	0	0	0	0	0	No	No	No	Yes	No	No	No	No
755	Shikarpur	0	0	0	0	0	0	0	Yes	Yes	Yes	Yes	No	No	No	No
756	Chamta	0	0	0	0	6	6	0	Yes	Yes	Yes	Yes	No	No	Yes	No
757	Dwiparpar	0	0	0	2	2	2	0	Yes	Yes	No	Yes	No	Yes	Yes	No
758	Nakkati Gachhi	0	0	0	0	2	2	0	Yes	Yes	No	Yes	No	No	Yes	No
759	Chhat Deocharai	0	0	0	0	0	0	0	No	Yes	No	Yes	No	No	No	No
760	Neplerkuthi	0	0	0	0	0	0	0	No	No	No	Yes	No	No	No	No
761	Santoshpur	0	0	0	0	0	0	0	No	No	No	Yes	No	No	No	No
762	Jhaljhali	0	0	0	0	0	0	0	No	No	No	Yes	No	No	No	No
763	Chengmari	0	0	0	0	0	0	0	No	Yes	No	Yes	No	No	No	No
764	Krishnapur	0	0	0	0	0	1	0	No	No	No	Yes	No	No	No	No
765	Dhadial	0	0	0	0	2	2	0	Yes	Yes	No	Yes	No	Yes	Yes	No
766	Rajarkuthi	0	0	0	0	0	0	0	Yes	Yes	No	Yes	No	Yes	Yes	No
767	Gopalerkuthi	0	0	0	3	0	0	0	No	No	Yes	Yes	No	Yes	Yes	No
768	Balabhut	0	0	0	3	0	0	0	No	No	Yes	Yes	No	Yes	Yes	No
769	Jhaukuthi	0	0	0	5	0	0	0	Yes	No	No	No	No	Yes	Yes	No
Block T O T A L :		**4**	**9**	**5**	**45**	**19**	**63**	**2**	**25**	**13**	**35**	**59**	**0**	**23**	**30**	**0**

Availability of toilet & others Yes / No				Communication and transport facilities (If amenities available code -Yes is given except for Village Pin Code ,If not available within the village , the distance range code viz; a for < 5 Kms, b for 5-10 Kms and c for 10+ kms of nearest place where facility is available is given).								
Community toilet including bath.	Community toilet excluding bath.	Rural sanitary mart or sanitary hardware outlet available near the village.	Community bio- gas or recycle of waste for productive use.	Post office(PO)	Sub post office (SPO)	Post & Telegraph office (P&TO)	Village Pin Code	Telephones (Land lines)	Public call office (PCO)	Mobile phone coverage	Name of Village	Serial Number
47	48	49	50	51	52	53	54	55	56	57	2	1
No	No	Yes	No			b	736159	Yes	b	Yes	Khorarpar	739
No	No	Yes	No	a	a	b	736159	a	a	Yes	Naokhuli	740
Yes	No	Yes	No	b	Yes	c	736159	Yes	a	Yes	Ghogarkuthi Pratham Khanda	741
No	No	No	No	b	b	b	736159	b	b	Yes	Gobindapur	742
No	No	No	No	Yes	b	Yes	736177	Yes	Yes	Yes	Chilakhana	743
No	No	No	No	a	b	b	736159	a	b	Yes	Chhat Bhelakopa	744
No	No	No	No	a		a	736156	Yes	a	Yes	Bhelakopa Dwitia Khanda	745
Yes	No	No	No	Yes	Yes	b	736159	Yes	Yes	Yes	Maradanga	746
No	No	No	No	a	a	b	736159	b	b	Yes	Soladanga Dwitia Khanda	747
No	No	No	No	Yes	Yes	Yes	736156	Yes	Yes	Yes	Bhelakopa Pratham Khanda	748
No	No	No	No	a	a	b	736159	a	a	Yes	Soladanga	749
No	No	No	No	c	b	b	736159	Yes	b	Yes	Chhat Panisala	750
No	No	No	No	b	b	b	736159	b	b	Yes	Nandi Chhechura	751
No	Yes	Yes	No	Yes	Yes	Yes	736132	Yes	Yes	Yes	Balarampur	752
No	Yes	Yes	No	b	Yes	b	736156	Yes	Yes	Yes	Deocharai	753
No	No	Yes	No	b	Yes	b	736159	a	a	Yes	Balaghat	754
No	Yes	Yes	No	a	a	b	736159	Yes	Yes	Yes	Shikarpur	755
No	Yes	Yes	No	Yes	a	a	736167	Yes	Yes	Yes	Chamta	756
No	Yes	Yes	No	Yes	b	b	736159	Yes	Yes	Yes	Dwiparpar	757
No	Yes	Yes	No	b	a	b	736159	Yes	Yes	Yes	Nakkati Gachhi	758
No	No	Yes	No	b	a	b	736156	a	a	a	Chhat Deocharai	759
No	No	No	No	b	a	b	736159	a	a	Yes	Neplerkuthi	760
No	No	No	No	b	a	b	736159	a	a	Yes	Santoshpur	761
No	No	Yes	No	b	Yes	b	736156		a	Yes	Jhaljhali	762
No	No	Yes	No	c	a	c	736159	Yes	b	Yes	Chengmari	763
No	No	Yes	No	b	Yes	b	736156		Yes	Yes	Krishnapur	764
No	Yes	Yes	No	Yes	b	b	736159	Yes	Yes	Yes	Dhadial	765
No	No	No	No	a	c	c	736159	b	Yes	Yes	Rajarkuthi	766
No	No	No	No	Yes	c	c	736159	b	Yes	Yes	Gopalerkuthi	767
No	No	No	No	Yes	c	c	736159	b	Yes	Yes	Balabhut	768
No	No	No	No	Yes	c	c	736159	c	Yes	Yes	Jhaukuthi	769
2	**8**	**20**	**0**	**19**	**10**	**8**	**72**	**22**	**29**	**43**	**: Block T O T A L**	

Communication and transport facilities (If amenities available code -Yes is given except for Village Pin Code ,If not available within the village , the distance range code viz; a for < 5 Kms, b for 5-10 Kms and c for 10+ kms of nearest place where facility is available is given).												Village connected to highways amenities available code -Yes , the distance range code viz 10+ kms of nearest place				
Serial Number	Name of Village	Internet cafes/ Common service centre (CSC)	Private courier facility	Bus service (Public & Private)	Railway stations	Auto/Modified Autos	Taxis and Vans	Tractors	Cycle-pulled rickshaws(Manual & Machine driven)	Carts driven by animals	Sea /River ferry service	Connected to national highway(NH)	Connected to state highway(SH)	Connected to major district road (MDR)	Connected to others district road	Pucca roads
2	1	58	59	60	61	62	63	64	65	66	67	68	69	70	71	72
739	Khorarpar	b	b	a	c	c	Yes	a	Yes	c	Yes					a
740	Naokhuli	a	a	a	c	a	a	a	Yes	c	c	a				a
741	Ghogarkuthi Pratham Khanda	a	a	a	c	a	Yes	Yes	Yes	c	c	Yes				Yes
742	Gobindapur	b	a	b	c	b	Yes	a	Yes	b	c	Yes				a
743	Chilakhana	Yes	a	Yes	c	Yes	Yes	a	Yes	c	Yes	Yes			Yes	Yes
744	Chhat Bhelakopa	a	Yes	a	c	c	Yes	a	Yes	c	c					a
745	Bhelakopa Dwitia Khanda	a	a	Yes	c	Yes	Yes	Yes	Yes	c	c	Yes				a
746	Maradanga	a	a	Yes	c	c	Yes	a	Yes	c	b	Yes				Yes
747	Soladanga Dwitia Khanda	c	a	a	c	c	b	a	Yes	a	Yes					Yes
748	Bhelakopa Pratham Khanda	a	a	Yes	c	b	b	a	Yes	a	Yes					a
749	Soladanga	c	a	b	c	c	b	a	Yes	Yes	Yes	b	b	a	a	b
750	Chhat Panisala	b	a	b	b	b	Yes	b	b	b	c	c	c	c	b	a
751	Nandi Chhechura	b	a	b	b	b	Yes	a	b	c	c	c	c	b	b	a
752	Balarampur	b	a	Yes	b	c	Yes	a	Yes	Yes	Yes	c	c		Yes	Yes
753	Deocharai	b	a	Yes	c	c	Yes		Yes	Yes	Yes	b		b	Yes	Yes
754	Balaghat	b	a	a	c	c	Yes		Yes	Yes	c	a	a	a	Yes	Yes
755	Shikarpur	a	a	Yes	c	Yes	Yes	Yes	Yes	Yes	c	Yes			Yes	Yes
756	Chamta	a	a	Yes	c	Yes	Yes	Yes	Yes	Yes	c	Yes	a		Yes	Yes
757	Dwiparpar	b	a	Yes	c	Yes	Yes	Yes	Yes	Yes	Yes	b	b		Yes	Yes
758	Nakkati Gachhi	b	a	Yes	Yes	Yes	Yes	Yes	Yes	Yes	c	b	b		Yes	Yes
759	Chhat Deocharai	c	c	a	c	c	Yes		Yes	Yes	c	b	a	a	Yes	Yes
760	Neplerkuthi	c	b	a	c	c	Yes		Yes	Yes	c	a	a	a	Yes	a
761	Santoshpur	c	b	a	c	c	Yes		Yes	Yes	c	b	b	a	Yes	a
762	Jhaljhali	c	b	a	c	c	Yes		Yes	Yes	c	b	b	a	Yes	Yes
763	Chengmari	c	b	a	c	c	Yes		Yes	Yes	c	b	b	b	a	a
764	Krishnapur	c	c	Yes	c	b	Yes		Yes	Yes	c	b	b		Yes	Yes
765	Dhadial	a	a	Yes	c	Yes	Yes	Yes	Yes	Yes	Yes	b	b		Yes	Yes
766	Rajarkuthi	a	a	Yes	c	Yes	Yes	Yes	Yes	Yes	Yes	c	c		Yes	Yes
767	Gopalerkuthi	a	a	Yes	c	c	c		Yes	c	c	c	c	b	b	b
768	Balabhut	Yes	a	Yes	c	c	c	a	Yes	Yes	Yes	c	c	a	a	Yes
769	Jhaukuthi	Yes	b	b	c	c	c	a	Yes	Yes	b	c	b	b	b	b
Block T O T A L :		**4**	**2**	**21**	**1**	**9**	**31**	**9**	**60**	**28**	**14**	**7**	**0**	**0**	**19**	**33**

,village roads, banks & credit societies (If is given, If not available within the village ; a for < 5 Kms, b for 5-10 Kms and c for › where facility is available is given).							Availability of miscellaneous facilities (If amenities available code -Yes is given, If not available within the village , the distance range code viz; a for < 5 Kms, b for 5-10 Kms and c for 10+ kms of nearest place where facility is available is given).										
Kutchcha roads	Water bounded macadam(WBM) roads	Navigable waterway (river/canal)(NW)	Footpaths (FP)	Commercial & Co-operative Banks	ATM	Agricultural Credit Societies	Self-Help Group (SHG)	Public distribution system (PDS) shop	Mandis / Regular market	Weekly Haat	Agricultural marketing society	Integrated Child Development Scheme (Nutritional Centres)	Anganwadi Centre (Nutritional Centres)	Others (Nutritional Centres)	Name of Village	Serial Number
73	74	75	76	77	78	79	80	81	82	83	84	85	86	87	2	1
Yes			Yes	a	a	c	Yes	a	c	a	a	Yes	Yes	Yes	Khorarpar	739
Yes			a	a	a	b	Yes	Yes	c	a	a	Yes	Yes	Yes	Naokhuli	740
Yes	Yes		Yes	b	b	Yes	Yes	Yes	c	b	Yes	b	Yes	Yes	Ghogarkuthi Pratham Khanda	741
Yes			a	b	b	c	Yes	b	c	b	b	Yes	b	Yes	Gobindapur	742
Yes	Yes	Yes	a	Yes	b	Yes	Yes	Yes	Yes	Yes	Yes	Yes	Yes	Yes	Chilakhana	743
a			a	a		c	Yes	Yes	b	Yes	Yes	Yes	Yes	a	Chhat Bhelakopa	744
Yes			Yes	a	a	c	Yes	Yes	Yes	Yes	Yes	Yes	Yes	Yes	Bhelakopa Dwitia Khanda	745
Yes			Yes	Yes	c	Yes	Yes	Yes	Yes	Yes	Yes	Yes	Yes	Yes	Maradanga	746
Yes			Yes	b	b	c	Yes	a	c	a	a	b	a	Yes	Soladanga Dwitia Khanda	747
Yes			Yes	b	b	c	Yes	a	c	a	a	b	Yes	Yes	Bhelakopa Pratham Khanda	748
a			b	b	b	c	Yes	a	c	a	a	b	Yes	Yes	Soladanga	749
Yes		c	b	b	b	b	Yes	Yes	c	b	b	Yes	Yes	Yes	Chhat Panisala	750
Yes			b	b	b	b	Yes	a	c	a	b	Yes	Yes	Yes	Nandi Chhechura	751
Yes		b	b	Yes	Yes	c	Yes	Yes	c	Yes	c	a	a	Yes	Balarampur	752
Yes	Yes		b	Yes	c	Yes	Yes	Yes	Yes	Yes	Yes	b	Yes	Yes	Deocharai	753
a			a	a	c	c	Yes	a	c	a	Yes	b	Yes	Yes	Balaghat	754
Yes	b		Yes	a	a	c	Yes	Yes	Yes	a	a	a	Yes	Yes	Shikarpur	755
Yes		Yes	Yes	a	a	Yes	Yes	Yes	b	Yes	a	a	Yes	Yes	Chamta	756
Yes		Yes	Yes	b	b	Yes	Yes	Yes	Yes	Yes	b	b	Yes	Yes	Dwiparpar	757
Yes			Yes	b	b	Yes	Yes	Yes	Yes	Yes	b	b	Yes	Yes	Nakkati Gachhi	758
Yes			b	a	c	c	a	a	c	a	a	b	Yes	Yes	Chhat Deocharai	759
a			b	a	c	c	Yes	Yes	c	a	Yes	b	b	Yes	Neplerkuthi	760
Yes			a	a	c	c	Yes	a	c	a	Yes	b	Yes	Yes	Santoshpur	761
b	Yes		b	a	c	c	Yes	Yes	c	a	Yes	b	Yes	Yes	Jhaljhali	762
a	Yes		b	a	c	c	Yes	a	c	a	Yes	c	Yes	Yes	Chengmari	763
Yes			a	b	c	c	Yes	Yes	Yes	Yes	Yes	b	Yes	Yes	Krishnapur	764
Yes		Yes	Yes	b	b	Yes	Yes	a	c	b	b	b	Yes	Yes	Dhadial	765
Yes	c	Yes	Yes	c	c	c	Yes	Yes	Yes	Yes	Yes	Yes	Yes	Yes	Rajarkuthi	766
Yes	a		a	b	c	c	Yes	a	c	c	c	c	Yes	Yes	Gopalerkuthi	767
Yes	Yes		Yes	Yes	c	c	Yes	Yes	Yes	c	c	c	Yes	Yes	Balabhut	768
Yes	b	Yes	Yes	b	c	c	Yes	Yes	Yes	Yes	c	c	Yes	Yes	Jhaukuthi	769
59	**11**	**9**	**44**	**7**	**1**	**9**	**69**	**44**	**17**	**27**	**37**	**20**	**63**	**67**	**: Block T O T A L**	

Availability of miscellaneous facilities (If amenities available code -Yes is given, If not available within the village , the distance range code viz; a for < 5 Kms, b for 5-10 Kms and c for 10+ kms of nearest place where facility is available is given).												Availability of electricity (Yes/No)			
Serial Number	Name of Village	ASHA (Accredited Social Health Activist)	Community centre with/without TV	Sports Field,	Sports Club / Recreation Centre	Cinema / Video Hall	Public Library	Public Reading Room	Newspaper Supply	Assembly Polling station	Birth & Death Registration Office	Power Supply for Domestic Use (ED)	Power Supply for Agricultural Use (EAG)	Power Supply for Commercial Use (EC)	Power Supply for All Uses (EA)
1	2	88	89	90	91	92	93	94	95	96	97	98	99	100	101
739	Khorarpar	a	a	a	Yes	a	a	a	a	Yes	Yes	Yes	Yes	Yes	Yes
740	Naokhuli	Yes	a	a	a	a	a	a	a	Yes	Yes	Yes	Yes	No	No
741	Ghogarkuthi Pratham Khanda	Yes	Yes	Yes	Yes	Yes	Yes	Yes	Yes	Yes	Yes	Yes	No	No	No
742	Gobindapur	b	b	b	b	b	b	Yes	Yes	Yes	b	Yes	Yes	No	No
743	Chilakhana	Yes	Yes	Yes	Yes	b	Yes	Yes	Yes	Yes	Yes	Yes	Yes	Yes	Yes
744	Chhat Bhelakopa	Yes	Yes	Yes	Yes	Yes	Yes	Yes	Yes	Yes	a	Yes	No	No	No
745	Bhelakopa Dwitia Khanda	Yes	Yes	Yes	Yes	Yes	Yes	Yes	Yes	Yes	Yes	Yes	No	No	No
746	Maradanga	Yes	Yes	Yes	Yes	Yes	Yes	Yes	Yes	Yes	Yes	Yes	No	Yes	No
747	Soladanga Dwitia Khanda	a	a	a	a	b	Yes	Yes	Yes	Yes	Yes	Yes	Yes	No	No
748	Bhelakopa Pratham Khanda	Yes	c	a	b	Yes	Yes	Yes	Yes	Yes	Yes	Yes	Yes	Yes	Yes
749	Soladanga	a	Yes	a	a	b	Yes	Yes	Yes	Yes	Yes	Yes	No	No	No
750	Chhat Panisala	Yes	c	b	b	b	b	b	b	Yes	b	Yes	No	No	No
751	Nandi Chhechura	Yes	b	b	b	b	b	b	b	Yes	Yes	Yes	No	No	No
752	Balarampur	Yes	Yes	a	Yes	Yes	Yes	Yes	a	c	a	Yes	Yes	Yes	Yes
753	Deocharai	Yes	Yes	Yes	Yes	Yes	Yes	Yes	Yes	Yes	Yes	Yes	Yes	Yes	Yes
754	Balaghat	Yes	Yes	Yes	Yes	a	Yes	Yes	Yes	Yes	a	Yes	No	No	No
755	Shikarpur	Yes	a	Yes	Yes	a	a	a	Yes	Yes	a	Yes	Yes	Yes	Yes
756	Chamta	Yes	Yes	Yes	Yes	a	Yes	Yes	Yes	Yes	Yes	Yes	Yes	Yes	Yes
757	Dwiparpar	Yes	b	a	Yes	b	b	b	Yes	Yes	b	Yes	Yes	Yes	Yes
758	Nakkati Gachhi	Yes	a	Yes	Yes	b	a	a	Yes	Yes	b	Yes	Yes	Yes	Yes
759	Chhat Deocharai	a	a	a	a	b	a	a	a	a	a	Yes	No	No	No
760	Neplerkuthi	Yes	Yes	Yes	Yes	a	Yes	Yes	Yes	Yes	a	Yes	Yes	Yes	Yes
761	Santoshpur	Yes	Yes	Yes	Yes	Yes	Yes	Yes	Yes	Yes	a	Yes	No	No	No
762	Jhaljhali	Yes	Yes	Yes	Yes	a	a	a	Yes	Yes	a	Yes	No	No	No
763	Chengmari	Yes	Yes	Yes	Yes	a	a	a	Yes	Yes	a	Yes	No	No	No
764	Krishnapur	Yes	Yes	Yes	Yes	Yes	Yes	Yes	Yes	Yes	b	Yes	Yes	Yes	Yes
765	Dhadial	Yes	b	Yes	Yes	Yes	Yes	Yes	Yes	Yes	b	Yes	Yes	Yes	Yes
766	Rajarkuthi	Yes	Yes	Yes	Yes	c	c	c	Yes	Yes	c	Yes	Yes	Yes	Yes
767	Gopalerkuthi	Yes	c	Yes	a	a	a	c	a	Yes	a	Yes	No	No	No
768	Balabhut	Yes	Yes	Yes	Yes	Yes	Yes	Yes	Yes	Yes	Yes	Yes	Yes	Yes	Yes
769	Jhaukuthi	Yes	b	Yes	c	Yes	a	a	a	Yes	a	Yes	No	No	No
Block T O T A L :		**62**	**40**	**40**	**42**	**26**	**39**	**40**	**33**	**52**	**27**	**72**	**30**	**24**	**21**

Nearest Town		Land Use							
		Area under different types of land use (in hectares rounded up to one decimal place)							
Name	Distance range code i.e. a for < 5 Kms, b for 5-10 Kms and c for 10+ kms .	Forests	Area under Non-agricultural Uses	Barren and Un-cultivable land	Permanent Pastures and Other Grazing Lands	Land Under Miscellaneous Tree Crops etc.	Culturable Waste Land	Name of Village	Serial Number
102	103	104	105	106	107	108	109	2	1
TUFANGANJ	a	2	5	0	0	0	18	Khorarpar	739
TUFANGANJ	a	0.5	22	0	0	0	15	Naokhuli	740
TUFANGANJ	b	1	235.8	0	0	0	100	Ghogarkuthi Pratham Khanda	741
TUFANGANJ	c	0	11.3	0	0	0	4	Gobindapur	742
TUFANGANJ	b	0	101	0	0	0	78	Chilakhana	743
TUFANGANJ	c	0	7.4	0	0	0	12.1	Chhat Bhelakopa	744
COOCHBIHAR	c	10	37.2	0	0	0	2	Bhelakopa Dwitia Khanda	745
TUFANGANJ	c	42	203.4	0	0	0	2	Maradanga	746
COOCHBIHAR	c	10	34.5	0	0	0	1	Soladanga Dwitia Khanda	747
COOCHBIHAR	c	25	131.6	0	0	0	2	Bhelakopa Pratham Khanda	748
COACHBIHAR	b	10	109.1	0	0	0	5	Soladanga	749
TUFANGANJ	c	2	20.9	0	0	0	0	Chhat Panisala	750
TUFANGANJ	c	2.3	36.7	0	0	0	2	Nandi Chhechura	751
TUFANGANJ	c	78.1	1297.2	0	0	0	180	Balarampur	752
TUFANGANJ	b	51.6	106	0	0	0	86.6	Deocharai	753
TUFANGANJ	b	16.2	15.2	0	0	0	17.3	Balaghat	754
TUFANGANJ	a	0.8	24.1	0	0	0	0.3	Shikarpur	755
TUFANGANJ	a	1.9	148.5	0	0	0	1	Chamta	756
TUFANGANJ	b	1.2	110.2	0	0	0	3.4	Dwiparpar	757
TUFANGANJ	a	1.4	93.2	0	0	0	0.6	Nakkati Gachhi	758
TUFANGANJ	b	2.9	6.8	0	0	0	5.1	Chhat Deocharai	759
TUFANGANJ	b	3.4	8.1	0	0	0	5.8	Neplerkuthi	760
TUFANGANJ	b	25.3	80.1	0	0	0	33.5	Santoshpur	761
TUFANGANJ	b	45.9	147.4	0	0	0	70.4	Jhaljhali	762
TUFANGUNJ	b	20.2	35.8	0	0	0	22.6	Chengmari	763
TUFANGANJ	b	43.4	144.3	0	0	0	66.2	Krishnapur	764
TUFANGANJ	b	1.2	43.6	0	0	0	2.3	Dhadial	765
TUFANGANJ	b	1	60.2	0	0	0	1.1	Rajarkuthi	766
TUFANGANJ	b	0	6.4	0	0	0	9.2	Gopalerkuthi	767
TUFANGANJ	b	32	54.8	0	0	0	25.2	Balabhut	768
TUFANGANJ	b	0	60	0	0	0	6.8	Jhaukuthi	769
0	**0**	**701.1**	**4771.7**	**0**	**0**	**0**	**1834.5**	**: Block T O T A L**	

Land Use											
Area under different types of land use (in hectares rounded up to one decimal place)							Area irrigated by source (in hectare).				
Serial Number	Name of Village	Fallow lands other than current fallows	Current Fallows	Net Area Sown	Total Irrigated Land Area	Total Un-irrigated Land Area	Canals (C)	Wells/Tube-wells(W/TW)	Tanks/Lakes(T/L)	Water Falls(WF)	Others(O)
1	2	110	111	112	113	114	115	116	117	118	119
739	Khorarpar	0	0	37.9	8.5	29.4	0	0	0	0	8.5
740	Naokhuli	0	0	89.4	5	84.4	5	0	0	0	0
741	Ghogarkuthi Pratham Khanda	0	0	779	60	719	60	0	0	0	0
742	Gobindapur	0	0	36.8	3.2	33.6	0	0	2.8	0	0.4
743	Chilakhana	0	0	417	100	317	0	0	100	0	0
744	Chhat Bhelakopa	0	0	47	10.1	36.9	0	10.1	0	0	0
745	Bhelakopa Dwitia Khanda	0	0	130	10	120	6	2	1	0	1
746	Maradanga	0	0	485	45	440	9	30	3	0	3
747	Soladanga Dwitia Khanda	0	0	70	10	60	5	2	2	0	1
748	Bhelakopa Pratham Khanda	0	0	290	20	270	11	3	4	0	2
749	Soladanga	0	0	160	10	150	2	7	0	0	1
750	Chhat Panisala	0	0	46	6	40	0	6	0	0	0
751	Nandi Chhechura	0	0	73	5	68	0	0	5	0	0
752	Balarampur	0	0	3497	697	2800	0	0	0	0	697
753	Deocharai	0	0	599.9	187.4	412.5	0	122.1	40.2	0	25.2
754	Balaghat	0	0	165.1	47.7	117.4	0	34.2	9.2	0	4.2
755	Shikarpur	0	0	92.1	19.3	72.8	0	0	0	0	19.3
756	Chamta	0	0	483.7	158.8	324.9	0	0	100	0	58.8
757	Dwiparpar	0	0	495.9	360.4	135.5	0	100	100	0	160.4
758	Nakkati Gachhi	0	0	405.9	125.3	280.6	0	0	25.3	0	100
759	Chhat Deocharai	0	0	27.1	4	23.1	0	1.5	0	0	2.5
760	Neplerkuthi	0	0	32.2	9.5	22.7	0	1.7	6.7	0	1.1
761	Santoshpur	0	0	264.1	60.5	203.6	0	42	10.4	0	8.1
762	Jhaljhali	0	0	520.7	171.5	349.2	0	121.2	25.1	0	25.2
763	Chengmari	0	0	169.1	52	117.1	0	35.7	9.2	0	7.2
764	Krishnapur	0	0	508.8	143.1	365.7	0	131	12.2	0	0
765	Dhadial	0	0	599.4	465.3	134.1	22	0	0	0	443.3
766	Rajarkuthi	0	0	192	10.5	181.6	0	10.5	0	0	0
767	Gopalerkuthi	0	0	228.9	70	158.9	0	0	0	0	70
768	Balabhut	0	0	1656.4	331.2	1325.2	0	0	0	0	331.2
769	Jhaukuthi	0	0	548.1	140.1	408	0	0	20.1	0	120
Block T O T A L :		**0**	**0**	**24139**	**6933.3**	**17206**	**161**	**1519.7**	**790.6**	**0**	

Name of three most important commodities manufactured			Name of Village	Serial Number
First	Second	Third		
120	121	122	2	1
			Khorarpar	739
			Naokhuli	740
			Ghogarkuthi Pratham Khanda	741
			Gobindapur	742
			Chilakhana	743
			Chhat Bhelakopa	744
			Bhelakopa Dwitia Khanda	745
			Maradanga	746
			Soladanga Dwitia Khanda	747
			Bhelakopa Pratham Khanda	748
			Soladanga	749
			Chhat Panisala	750
			Nandi Chhechura	751
			Balarampur	752
			Deocharai	753
			Balaghat	754
			Shikarpur	755
			Chamta	756
			Dwiparpar	757
			Nakkati Gachhi	758
			Chhat Deocharai	759
			Neplerkuthi	760
			Santoshpur	761
			Jhaljhali	762
			Chengmari	763
			Krishnapur	764
			Dhadial	765
			Rajarkuthi	766
			Gopalerkuthi	767
			Balabhut	768
			Jhaukuthi	769
			: Block T O T A L	

WEST BENGAL

C. D. BLOCK TUFANGANJ - II

DISTRICT KOCH BIHAR

KILOMETRES

1 0.5 0 1 2 3 4

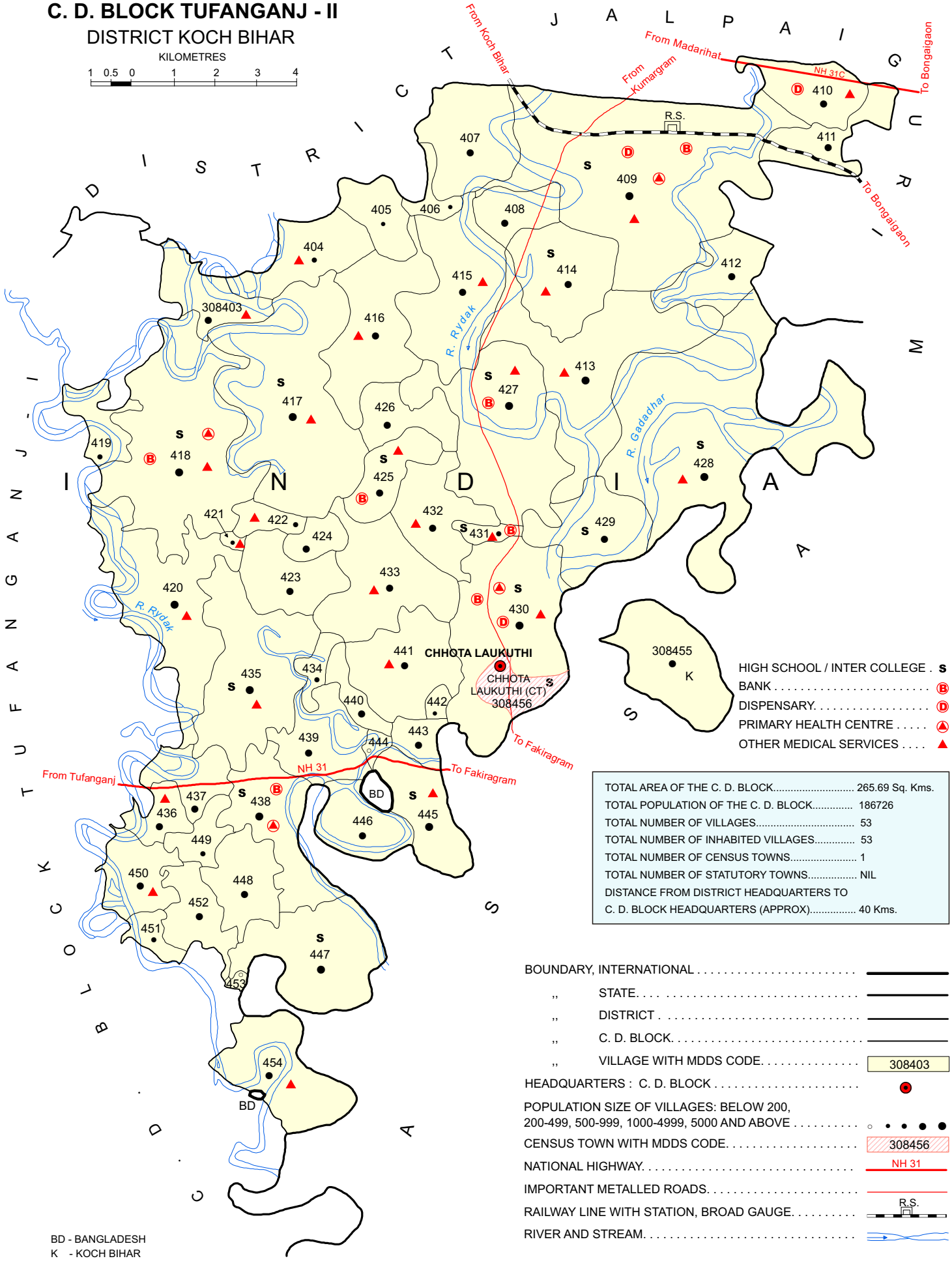

HIGH SCHOOL / INTER COLLEGE . S
BANK . . . . . B
DISPENSARY. . . . . D
PRIMARY HEALTH CENTRE . . . . . ▲
OTHER MEDICAL SERVICES . . . . ▲

TOTAL AREA OF THE C. D. BLOCK	265.69 Sq. Kms.
TOTAL POPULATION OF THE C. D. BLOCK	186726
TOTAL NUMBER OF VILLAGES	53
TOTAL NUMBER OF INHABITED VILLAGES	53
TOTAL NUMBER OF CENSUS TOWNS	1
TOTAL NUMBER OF STATUTORY TOWNS	NIL
DISTANCE FROM DISTRICT HEADQUARTERS TO C. D. BLOCK HEADQUARTERS (APPROX)	40 Kms.

BOUNDARY, INTERNATIONAL . . . . . ——
,, STATE. . . . . ——
,, DISTRICT . . . . . ——
,, C. D. BLOCK. . . . . ——
,, VILLAGE WITH MDDS CODE. 308403
HEADQUARTERS : C. D. BLOCK . . . . . ◉
POPULATION SIZE OF VILLAGES: BELOW 200, 200-499, 500-999, 1000-4999, 5000 AND ABOVE . . . . . ○ • • • •
CENSUS TOWN WITH MDDS CODE. 308456
NATIONAL HIGHWAY. . . . . NH 31
IMPORTANT METALLED ROADS. . . . . ——
RAILWAY LINE WITH STATION, BROAD GAUGE. . . . . R.S.
RIVER AND STREAM. . . . . ~~~

BD - BANGLADESH
K - KOCH BIHAR

Alphabetical List of Villages

Name of the CD Block : Tufanganj-II

CD Block Code (2011) : 0033

Sl. No.	Name of the Village	PLCN 2001	MDDS PLCN 2011
1	2	3	4
1	Atia Mochar	00224300	308405
2	Atra	00226900	308431
3	Bajrapur	00226100	308423
4	Bakla	00226400	308426
5	Bala Kuthi	00228400	308445
6	Bara Kodali	00227600	308438
7	Bara Salbari	00225500	308417
8	Bashraja Dwitia Khanda	00225700	308419
9	Basraja Pratham Khanda	00225800	308420
10	Begarkhata	00228900	308450
11	Bhandijalas	00227300	308435
12	Bhanukumari	00226800	308430
13	Bhareya	00228700	308448
14	Bichhandai	00225900	308421
15	Boalimohan Dwitia Khanda	00228300	308444
16	Boalimohan Pratham Khanda	00229200	308453
17	Chengtimari	00224200	308404
18	Chhat Balakuthi	00228000	308442
19	Chhat Bhalka	00224900	308411
20	Chhat Bhareya	00227200	308434
21	Chhit Bara Laukuthi	00229400	308455
22	Debgram	00229300	308454
23	Dhaldabri	00227100	308433
24	Dhanmatia	00229100	308452
25	Dorko	00224100	308403
26	Falimari	00226600	308428
27	Gorbhanga	00225000	308412
28	Haripur	00227500	308437
29	Jaldhoa	00225100	308413
30	Jhingapuni	00227700	308439
31	Jiratisalbari	00226000	308422
32	Khagribari	00224500	308407
33	Langalgram	00227400	308436
34	Madhurbhasa	00224600	308408
35	Mahishkuchi	00226500	308427
36	Mansai	00228600	308447
37	Mantani	00227800	308440
38	Mechkoka	00228800	308449
39	Najiran Deutikhanda	00224800	308410
40	Nakarkhana	00227900	308441
41	Paglirkuthi	00224400	308406
42	Palika	00227000	308432
43	Phersabari	00226700	308429
44	Purba Jhaukuthi	00228200	308443
45	Rampur	00224700	308409
46	Rasikbil	00225400	308416
47	Salbari	00225600	308418
48	Sauerkhata	00229000	308451
49	Shilghagri	00228500	308446
50	Singimari	00225200	308414
51	Takoamari	00225300	308415
52	Taterkuthi	00226300	308425
53	Turkanirkuthi	00226200	308424

Serial Number	Name of Village	Location code no.	Total area of the village (in hectares rounded up to one decimal place)	Total population (2011 census)	Number of households (2011 census)	Number of educational amenities availab village, the distance range code viz; a for for 10+ kms of nearest place where fa							
						Pre-Primary school (PP)	Primary school (P)	Middle school (M)	Secondary School (S)	Senior Secondary school (SS)	Degree college of arts science & commerce (ASC)	Engineering college(EC)	Medical college (MC)
1	2	3	4	5	6	7	8	9	10	11	12	13	14
			Name of District:-Koch Bihar										
			Name of CD Block:-Tufanganj - II										
770	Dorko	308403	339.6	1535	387	1	1		a	a	b	b	c
771	Chengtimari	308404	430.2	822	189	2	2		a	a	b	c	c
772	Atia Mochar	308405	236.2	244	44	1	1	a	a	a	a	c	c
773	Paglirkuthi	308406	93.5	269	60	1	1	a	a	a	a	c	c
774	Khagribari	308407	531.5	1927	456	2	2	a	a	a	a	c	c
775	Madhurbhasa	308408	226.9	1142	265	1	1	a	a	a	c	c	c
776	Rampur	308409	2105.1	18274	4097	15	15	2	1	1	c	c	c
777	Najiran Deutikhanda	308410	391.1	4340	983	4	4	1		a	b	b	c
778	Chhat Bhalka	308411	295	3099	694	3	3	a	a	a	b	c	c
779	Gorbhanga	308412	331	1416	310	1	1	a	a	a	c	c	c
780	Jaldhoa	308413	1358.4	5042	1111	4	4	a	a	a	c	c	c
781	Singimari	308414	558.9	4459	1072	5	4	a	1	1	c	c	c
782	Takoamari	308415	736.6	4346	993	3	3	1	a	a	b	c	c
783	Rasikbil	308416	664.8	4223	994	5	5	1	a	a	b	c	c
784	Bara Salbari	308417	1413.4	8224	2124	7	6	1	2	1	c	c	
785	Salbari	308418	1440.6	9415	2309	6	6	1	1	1	a	a	c
786	Bashraja Dwitia Khanda	308419	216.8	680	174	2	2		a	a	c	c	c
787	Basraja Pratham Khanda	308420	917.6	6251	1548	5	5	1	a	a	a	c	c
788	Bichhandai	308421	22.8	212	53	1	1	a	a		c	c	c
789	Jiratisalbari	308422	103.1	828	234	1	1		c	c	c	c	c
790	Bajrapur	308423	361.3	2216	592	2	2	1	a	a	c	c	c
791	Turkanirkuthi	308424	127.2	1251	317	1	1	a	a	a	c	c	c
792	Taterkuthi	308425	270.9	2458	584	3	3	1	1	a	b	c	c
793	Bakla	308426	262.1	2426	584	2	2	a	a	a	b	c	c
794	Mahishkuchi	308427	1080.8	7192	1768	8	7	1	1	1	b	c	
795	Falimari	308428	2159.3	11385	2524	15	15	4	2	b	c	c	c
796	Phersabari	308429	468.8	1501	355	4	4	4	1	a	a	c	c
797	Bhanukumari	308430	836.6	14340	3344	9	8	3	1	1	1	c	c
798	Atra	308431	69.2	865	220	1	1	1	1	a	b	c	c
799	Palika	308432	414.9	2908	708	3	3	1	a	a	b	c	c
800	Dhaldabri	308433	679.9	4582	1155	4	4	1	b	b	b	c	c
801	Chhat Bhareya	308434	94	597	155	2	1	a			b	c	c
802	Bhandijalas	308435	926.4	5002	1231	4	3	1	1	1	b	c	c
803	Langalgram	308436	153.1	1789	461	2	2	a	a	a	a	c	c
804	Haripur	308437	278.2	2793	666	3	3	a	a	a	b	c	c
805	Bara Kodali	308438	537.4	5009	1221	6	5	1	1	1	b	c	c
806	Jhingapuni	308439	383.6	3277	804	4	3	1	b	b	b	c	c
807	Mantani	308440	131.3	1296	307	1	1	a	a	a	a	c	c
808	Nakarkhana	308441	538.5	4169	1044	3	3	a	a	a	a	c	c
809	Chhat Balakuthi	308442	36.5	491	124	a	a	a	a	a	b	c	c
810	Purba Jhaukuthi	308443	111.9	1376	312	1	1	a	a	a	a	c	c

- Village Directory

(As in 2009)

le. (If not available within the < 5 Kms, b for 5-10 Kms and c cility is available is given).						Number of Medical Amenities available. (If not available within the village , the distance range code viz; a for < 5 Kms, b for 5-10 Kms and c for 10+ kms of nearest place where facility is available is given).												
Management institute (MI)	Polytechnic (Pt)	Vocational training school /ITI	Non-formal training centre (NFTC)	Special school for disabled (SSD)	Others (specify)	Community health centre (CHC)	Primary health centre (PHC)	Primary health sub centre (PHS)	Maternity and child welfare centre (MCW)	T.B. clinic (TBC)	Hospital-allopathic (HA)	Hospital-alternative medicine (HO)	Dispensary (D)	Veterinary hospital (VH)	Mobile health clinic (MHC)	Family welfare centre (FWC)	Name of Village	Serial Number
15	16	17	18	19	20	21	22	23	24	25	26	27	28	29	30	31	2	1
Location CodeNo:-329																		
Location CodeNo:-0033																		
c	c	c	c				b		1	c	c		c	c			Dorko	770
c	c	c					b		1	c	c		c	c			Chengtimari	771
c	c	c		c		a	a	a		c	a	a	a	c			Atia Mochar	772
c	c	c		c		20	b	a		c	b	b	b	c			Paglirkuthi	773
c	c	c	c	c		c	a	a		c	a	a	a	c	c	a	Khagribari	774
c	c	c	c	c	1	c	a	a		c	c	c	a	c	c	a	Madhurbhasa	775
c	c	c	c	c		1	1		1	1	1		11	1		1	Rampur	776
c	c	c	c	c		c	b	1	1	b	b	b	4	a	b	1	Najiran Deutikhanda	777
c	c	c	c			c	a	a		c				a		a	Chhat Bhalka	778
c	c	a		c		c	a	a		c	c	c	a	c	c	a	Gorbhanga	779
c	c	c	c	c		c	a	1		c	c	c	a	c	c	a	Jaldhoa	780
c	c	c	c	c		c	a	1		c	c	c	a	c	c	a	Singimari	781
c	c	b		c		b	b	1		c	b	b	b	b		b	Takoamari	782
c	c	b		c		b	b	1		c	b	b	b	b		b	Rasikbil	783
	c	c				c	b	2	2	c	c			c			Bara Salbari	784
c	c	c					1	1	1	c	b		b	1			Salbari	785
c	c	c				c	a		c	c	c		c	c			Bashraja Dwitia Khanda	786
c	c	c				a	a	1	1	c	b		b	b			Basraja Pratham Khanda	787
c	c	c				c		1	2	c	c	c		c			Bichhandai	788
c	c	c				c	a	1	2	c	c	c	c	c	c	c	Jiratisalbari	789
	c	c	c	c	c	c	c	c	c	c	c	c	c	c	c	c	Bajrapur	790
	c	c	c	c		c	c	c	c	c	c	c	c	c	c	c	Turkanirkuthi	791
c	c	b				b	b	1		c	b	c	b	b		b	Taterkuthi	792
c	c		b	c		b	b	a		c	b	c	b	b		b	Bakla	793
c	c	b		b		a	a	1		c	a	a	a	b		a	Mahishkuchi	794
c	c	c	c	c		c	b	2	c	c	c	c	c	c	c	2	Falimari	795
c	c	a		c		a	a	c		c	a	a	a	b		a	Phersabari	796
c	c	c	1	c		c	1	2	b	2	1	c	1	1	c	c	Bhanukumari	797
c	c	b		c		a	a	1	b	c	a	a	a	b		a	Atra	798
c	c	b		c		a	a	2	c	c	a	a	a	b		a	Palika	799
c	c	c	b	c			b	1	c	c	c			b		c	Dhaldabri	800
c	c	b		c			b	a	c	c	b			a		c	Chhat Bhareya	801
c	c	b	b	c		b	b	1	b	b	b	c	b	a	c	b	Bhandijalas	802
c	c	a	a	c		a	a	1	b	a	a	c	a	a	c	a	Langalgram	803
c	c	a	a	c		a	a	a	a	a	a	a	a	a	c	a	Haripur	804
c	c	b	c	c		b	1	b	b	b	b	b	b	1	c	b	Bara Kodali	805
c	c	b	b	c		b	b	a	b	b	b	c	b	a	c	b	Jhingapuni	806
c	c	b	a	c			b	a	c	c	a			a			Mantani	807
c	c	c	a	c			a	1	c	c	a			a		c	Nakarkhana	808
c	c	b	c	c		b	b	a	c	c	a	b	a	b	b	b	Chhat Balakuthi	809
c	c	c	a	c			b		c	c	b			a		c	Purba Jhaukuthi	810

Serial Number	Name of Village	Number of Non-Government Medical Amenities available.							Availability of drinking water - Yes / No							
		Charitable non Govt. hospital/Nursing home.	Medical practitioner with MBBS Degree	Medical practitioner with other degree	Medical practitioner with no degree	Traditional practitioner and faith healer .	Medicine Shop	Others	Tap water (Treated/Untreated)	Well water (Covered / Uncovered well)	Hand Pump	Tube wells / Bore well	Spring	River / Canal	Tank / Pond / Lake	Others
1	2	32	33	34	35	36	37	38	39	40	41	42	43	44	45	46
770	Dorko	0	0	0	0	0	0	0	No	No	Yes	No	No	No	Yes	No
771	Chengtimari	0	0	0	0	0	2	0	No	No	Yes	No	No	No	Yes	No
772	Atia Mochar	0	0	0	0	0	0	0	Yes	No	No	Yes	No	No	No	No
773	Paglirkuthi	0	0	0	0	0	0	0	No	No	No	Yes	No	Yes	No	No
774	Khagribari	0	0	0	0	0	0	0	No	Yes	Yes	Yes	No	Yes	Yes	No
775	Madhurbhasa	0	0	0	0	0	0	0	No	Yes	Yes	Yes	No	Yes	Yes	No
776	Rampur	0	0	4	1	0	11	0	Yes	Yes	Yes	Yes	No	Yes	Yes	No
777	Najiran Deutikhanda	0	0	0	2	1	4	0	Yes	Yes	Yes	Yes	No	Yes	Yes	No
778	Chhat Bhalka	0	0	0	0	0	0	0	No	Yes	Yes	Yes	No	Yes	Yes	Yes
779	Gorbhanga	0	0	0	0	0	0	0	No	Yes	Yes	Yes	No	Yes	Yes	No
780	Jaldhoa	0	0	0	0	0	0	0	Yes	Yes	Yes	Yes	No	Yes	Yes	No
781	Singimari	0	0	0	2	0	2	0	Yes	Yes	Yes	Yes	No	Yes	Yes	No
782	Takoamari	0	0	0	0	0	0	0	No	No	No	Yes	No	Yes	No	No
783	Rasikbil	0	0	0	0	0	0	0	Yes	No	No	Yes	No	No	Yes	No
784	Bara Salbari	0	0	0	15	0	15	0	Yes	No	Yes	Yes	No	No	Yes	Yes
785	Salbari	0	0	0	0	0	0	0	Yes	No	Yes	No	No	No	Yes	No
786	Bashraja Dwitia Khanda	0	0	0	0	0	0	0	No	No	Yes	No	No	No	Yes	No
787	Basraja Pratham Khanda	0	0	0	0	0	0	0	No	No	Yes	No	No	No	Yes	No
788	Bichhandai	0	0	0	15	0	15	0	No	No	Yes	Yes	No	No	Yes	Yes
789	Jiratisalbari	0	0	0	15	0	15	0	Yes	No	Yes	Yes	No	No	Yes	Yes
790	Bajrapur	0	0	0	0	0	0	0	No	No	No	Yes	No	No	No	No
791	Turkanirkuthi	0	0	0	0	0	0	0	No	No	Yes	Yes	No	No	No	No
792	Taterkuthi	0	0	0	0	0	0	0	No	No	No	Yes	No	No	No	No
793	Bakla	0	0	0	0	0	0	0	No	No	No	Yes	No	No	No	No
794	Mahishkuchi	0	0	0	0	0	0	0	No	No	No	Yes	No	Yes	No	No
795	Falimari	1	0	0	15	4	5	0	No	Yes	No	Yes	No	Yes	Yes	No
796	Phersabari	0	0	0	0	0	0	0	No	No	No	Yes	No	Yes	No	No
797	Bhanukumari	0	3	3	6	0	10	0	Yes	Yes	Yes	Yes	No	Yes	Yes	No
798	Atra	0	0	0	0	0	0	0	No	No	No	Yes	No	No	No	No
799	Palika	0	0	0	0	0	0	0	No	No	No	Yes	No	No	No	No
800	Dhaldabri	0	0	0	3	4	0	0	No	Yes	Yes	Yes	No	Yes	No	No
801	Chhat Bhareya	0	0	0	0	1	0	0	No	No	Yes	No	No	No	No	No
802	Bhandijalas	3	0	2	3	6	3	0	No	No	Yes	Yes	No	No	Yes	No
803	Langalgram	0	0	1	2	2	3	0	Yes	Yes	Yes	Yes	No	Yes	Yes	No
804	Haripur	0	0	0	3	5	3	0	No	Yes	Yes	Yes	No	Yes	Yes	No
805	Bara Kodali	0	0	1	1	2	3	0	Yes	Yes	Yes	Yes	No	Yes	Yes	No
806	Jhingapuni	0	0	1	5	7	5	0	No	No	Yes	Yes	No	Yes	Yes	No
807	Mantani	0	0	0	0	0	0	0	No	No	Yes	Yes	No	No	No	No
808	Nakarkhana	0	0	0	1	0	0	0	Yes	No	Yes	Yes	No	Yes	Yes	No
809	Chhat Balakuthi	2	2	2	2	2	2	2	No	No	No	No	No	No	No	No
810	Purba Jhaukuthi	0	0	0	0	0	0	0	Yes	No	Yes	No	No	No	No	No

Availability of toilet & others Yes / No				Communication and transport facilities (If amenities available code -Yes is given except for Village Pin Code ,If not available within the village , the distance range code viz; a for < 5 Kms, b for 5-10 Kms and c for 10+ kms of nearest place where facility is available is given).								
Community toilet including bath.	Community toilet excluding bath.	Rural sanitary mart or sanitary hardware outlet available near the village.	Community bio- gas or recycle of waste for productive use.	Post office(PO)	Sub post office (SPO)	Post & Telegraph office (P&TO)	Village Pin Code	Telephones (Land lines)	Public call office (PCO)	Mobile phone coverage	Name of Village	Serial Number
47	48	49	50	51	52	53	54	55	56	57	2	1
Yes	No	No	No	Yes	c	c	736159	b	b	Yes	Dorko	770
Yes	No	No	No	a	c	c	736159	a	Yes	Yes	Chengtimari	771
No	No	Yes	No	a	c	c	736159	a	Yes	Yes	Atia Mochar	772
No	No	Yes	No	a	c	c	736159	a	Yes	Yes	Paglirkuthi	773
No	No	No	No	a	a	c	736118	a	a	Yes	Khagribari	774
No	No	No	No	a	b	c	736159	a	a	Yes	Madhurbhasa	775
Yes	Yes	Yes	No	Yes	a	a	736207	Yes	Yes	Yes	Rampur	776
Yes	Yes	No	No	a	a	a	736159	Yes	Yes	Yes	Najiran Deutikhanda	777
No	No	No	No	a	a	a	736160	a	Yes	Yes	Chhat Bhalka	778
No	No	No	No	a	b	c	736159	a	a	Yes	Gorbhanga	779
No	No	No	No	a	b	c	736159	a	a	Yes	Jaldhoa	780
No	No	No	Yes	a	b	c	736159	Yes	Yes	Yes	Singimari	781
No	No	Yes	No	a	b	b	736159		Yes	Yes	Takoamari	782
No	No	Yes	No	Yes	c	c	736131	b	Yes	Yes	Rasikbil	783
No	No	No	No	Yes	c	c	736159		Yes	Yes	Bara Salbari	784
Yes	No	No	No	Yes	b	b	736159			Yes	Salbari	785
Yes	No	No	No	a	c	c	736160	c	c	Yes	Bashraja Dwitia Khanda	786
Yes	No	No	No	Yes	b	b	736159	b	b	Yes	Basraja Pratham Khanda	787
No	No	No	No	a	c	c	736159	b	Yes	Yes	Bichhandai	788
No	No	No	No	a	c	c	736159	b	Yes	Yes	Jiratisalbari	789
No	No	No	No	a	c	c	736159	c	c	Yes	Bajrapur	790
No	No	No	No	a	c	c	736159	b	Yes	Yes	Turkanirkuthi	791
No	No	Yes	No	Yes	b	b	736159	b	Yes	Yes	Taterkuthi	792
No	No	Yes	No			c	736131	b	Yes	Yes	Bakla	793
Yes	No	Yes	No	Yes	b	c	736131	Yes	Yes	Yes	Mahishkuchi	794
No	Yes	No	No	Yes	c	c	736131	b	Yes	Yes	Falimari	795
No	No	Yes	No	a	b	c	736159	a	a	a	Phersabari	796
No	Yes	No	No	Yes	Yes	Yes	736131	Yes	Yes	Yes	Bhanukumari	797
Yes	No	Yes	No	Yes	b	c	736159	a	b	Yes	Atra	798
No	No	No	No	a	b	c	736159	a	a	a	Palika	799
No	Yes	Yes	No	b	a	c	736159	a	a	Yes	Dhaldabri	800
No	No	No	No	b	a	b	736159	a	c	Yes	Chhat Bhareya	801
Yes	No	No	No	b	Yes	b	736160	Yes	Yes	Yes	Bhandijalas	802
No	No	No	No	Yes	Yes	a	736159	Yes	Yes	Yes	Langalgram	803
No	Yes	No	No	b	a	b	736159	Yes	Yes	Yes	Haripur	804
Yes	Yes	No	No	b	Yes	b	736159	Yes	Yes	Yes	Bara Kodali	805
Yes	No	No	No	b	a	b	736159	Yes	Yes	Yes	Jhingapuni	806
No	No	Yes	No	a	a	b	736159	a	Yes	Yes	Mantani	807
No	No	No	No	a	Yes	c	736131	a	a	Yes	Nakarkhana	808
No	No	No	No	a	a	b	736131	b	b	b	Chhat Balakuthi	809
No	No	No	No	b	a	b	736159	Yes	Yes	Yes	Purba Jhaukuthi	810

Communication and transport facilities (If amenities available code -Yes is given except for Village Pin Code ,If not available within the village , the distance range code viz; a for < 5 Kms, b for 5-10 Kms and c for 10+ kms of nearest place where facility is available is given).												Village connected to highways amenities available code -Yes , the distance range code viz 10+ kms of nearest place				
Serial Number	Name of Village	Internet cafes/ Common service centre (CSC)	Private courier facility	Bus service (Public & Private)	Railway stations	Auto/Modified Autos	Taxis and Vans	Tractors	Cycle-pulled rickshaws(Manual & Machine driven)	Carts driven by animals	Sea /River ferry service	Connected to national highway(NH)	Connected to state highway(SH)	Connected to major district road (MDR)	Connected to others district road	Pucca roads
2	1	58	59	60	61	62	63	64	65	66	67	68	69	70	71	72
770	Dorko	a	a	a	c	c	a	a	Yes	c	c					a
771	Chengtimari	a	a	Yes	c	c	a	a	Yes	c	c	b		a		a
772	Atia Mochar	a	a	a	c	a	a	a	a	Yes	a	a	a	a	Yes	a
773	Paglirkuthi	a	a	a	c	a	a	a	a	a	a	a	a		Yes	Yes
774	Khagribari	a	a	a	c	a	Yes	Yes	Yes	Yes	Yes	a	a	a	a	a
775	Madhurbhasa	a	a	a	b	b	Yes	Yes	Yes	Yes	Yes	b	a	Yes		a
776	Rampur	Yes		Yes	Yes	Yes	Yes	Yes	Yes	Yes	Yes	a		Yes	Yes	Yes
777	Najiran Deutikhanda	Yes	b	a	a	a	a	Yes	Yes	Yes	a	Yes	a		Yes	Yes
778	Chhat Bhalka	a	a	a	a	a	a	a	a	Yes	a	Yes	a		Yes	Yes
779	Gorbhanga	a	a	a	b	b	b	Yes	Yes	Yes	c	b	a	a	a	a
780	Jaldhoa	a	a	a	b	b	Yes	Yes	Yes	Yes	Yes	b				Yes
781	Singimari	a	a	a	a	b	Yes	Yes	Yes	Yes	a	b	a	Yes	Yes	Yes
782	Takoamari	a	a	b	b	b	b	a	a	Yes	Yes	b	a		Yes	Yes
783	Rasikbil	a	a	a	b	Yes	b	a	a	b	b	b	a		Yes	Yes
784	Bara Salbari	Yes	a	Yes	c	c	Yes	Yes	Yes	Yes	c	b			Yes	Yes
785	Salbari	a	a	Yes	c	c	Yes	a	Yes	Yes	c	b	a		Yes	b
786	Bashraja Dwitia Khanda	a	a	a	c	c	Yes	a	Yes	Yes	c	c	b	a	a	a
787	Basraja Pratham Khanda	a	a	Yes	c	c	Yes	a	Yes	Yes	c	b	a		Yes	a
788	Bichhandai	Yes	b	a	c	c	Yes	Yes	Yes	Yes	c	c	b	a	a	a
789	Jiratisalbari	Yes	b	Yes	c	c	Yes	Yes	Yes	Yes	c	b			Yes	a
790	Bajrapur	a	a	Yes	c	Yes	Yes	Yes	Yes	Yes	c	b			Yes	Yes
791	Turkanirkuthi	a	a	Yes	c	Yes	Yes	Yes	Yes	Yes	c	b			Yes	Yes
792	Taterkuthi	a	a	Yes	c	Yes	Yes	b	Yes	b	b	c	a		Yes	Yes
793	Bakla	a	a	Yes	c	Yes	b	b	Yes	b	b	c	a		Yes	Yes
794	Mahishkuchi	a	a	Yes	c	b	a	b	Yes	Yes	Yes	b		Yes	Yes	Yes
795	Falimari	a	a	b	c	c	Yes	a	b	Yes	Yes	c	b	c		a
796	Phersabari	a	a	a	c	c	a	b	Yes	Yes	Yes	b	a			a
797	Bhanukumari	Yes		Yes	c	Yes	Yes	Yes	Yes	Yes	a	a	c	Yes	Yes	Yes
798	Atra	a	a	Yes	c	b	b	b	Yes	Yes	Yes	b	a	Yes	Yes	a
799	Palika	a	a	Yes	c	b	a	b	Yes	c	a	b	a		Yes	Yes
800	Dhaldabri	a	a	a	c	c	Yes	a	b	b	b	b	a	a	a	a
801	Chhat Bhareya	a	a	a	c	c	a	Yes	a	Yes	b	a	a	a	a	a
802	Bhandijalas	Yes	a	Yes	c	b	Yes	Yes	Yes	Yes	a				Yes	Yes
803	Langalgram	Yes	c	a	c	a	Yes	Yes	Yes	Yes	c	Yes			Yes	Yes
804	Haripur	a	a	a	c	b	Yes	Yes	Yes	Yes	a	Yes			Yes	Yes
805	Bara Kodali	Yes	a	b	c	b	Yes	Yes	Yes	Yes	a	Yes			Yes	Yes
806	Jhingapuni	Yes	a	Yes	c	b	Yes	Yes	Yes	Yes	Yes	Yes	a		Yes	a
807	Mantani	a	a	a	c	c	Yes	a	Yes	Yes	b	a	a	a		Yes
808	Nakarkhana	a	a	a	c	c	Yes	b	Yes	Yes	b	a	b	b	b	Yes
809	Chhat Balakuthi	a	a	b	c	b	a	a	a	a	b	a	b	a	b	a
810	Purba Jhaukuthi	Yes	c	b	c	c	a	a	Yes	a	c	a	b		Yes	Yes

,village roads, banks & credit societies (If is given, If not available within the village ; a for < 5 Kms, b for 5-10 Kms and c for › where facility is available is given).							Availability of miscellaneous facilities (If amenities available code -Yes is given, If not available within the village , the distance range code viz; a for < 5 Kms, b for 5-10 Kms and c for 10+ kms of nearest place where facility is available is given).										
Kutchcha roads	Water bounded macadam(WBM) roads	Navigable waterway (river/canal)(NW)	Footpaths (FP)	Commercial & Co-operative Banks	ATM	Agricultural Credit Societies	Self-Help Group (SHG)	Public distribution system (PDS) shop	Mandis / Regular market	Weekly Haat	Agricultural marketing society	Integrated Child Development Scheme (Nutritional Centres)	Anganwadi Centre (Nutritional Centres)	Others (Nutritional Centres)	Name of Village	Serial Number
73	74	75	76	77	78	79	80	81	82	83	84	85	86	87	2	1
Yes			Yes	c	c	c	Yes	a	c	Yes	c	Yes	Yes	Yes	Dorko	770
Yes			Yes	c	c	c	Yes	Yes	c	a	c	Yes	Yes	Yes	Chengtimari	771
Yes	a		Yes			c	Yes	b	c	a	c	c	a	Yes	Atia Mochar	772
Yes	a		Yes	a	c	c	Yes	a	c	a	c	c	Yes	Yes	Paglirkuthi	773
Yes	Yes		Yes	a	a	c	Yes	a	c	a	Yes	c	Yes	Yes	Khagribari	774
Yes	Yes		Yes	b	b	c	Yes	a	c	a	c	c	Yes	Yes	Madhurbhasa	775
Yes	Yes	Yes	Yes	Yes	a	c	Yes	Yes	b	Yes	a	c	Yes	Yes	Rampur	776
Yes	Yes	Yes	Yes	a	a	c	Yes	Yes	Yes	Yes	c	c	Yes	Yes	Najiran Deutikhanda	777
Yes	a	Yes	a	a	b	c	Yes	a	c	b	b	c	Yes	Yes	Chhat Bhalka	778
Yes	Yes		Yes	b	b	c	Yes	Yes	c	a	c	c	Yes	Yes	Gorbhanga	779
Yes	Yes		Yes	b	b	c	Yes	Yes	c	a	c	c	Yes	Yes	Jaldhoa	780
Yes	Yes	a	Yes	b	b	c	Yes	Yes	c	b	Yes	c	Yes	Yes	Singimari	781
Yes	Yes		Yes	a	b	c	Yes	Yes	Yes	Yes	b	b	Yes	Yes	Takoamari	782
Yes	Yes		Yes	a	c	c	Yes	Yes	Yes	Yes	b	c	Yes	Yes	Rasikbil	783
Yes	Yes	c	Yes	b	c	c	Yes	Yes	c	Yes	c	b	Yes	Yes	Bara Salbari	784
Yes			Yes	Yes	b	c	Yes	Yes	c	Yes	c	Yes	Yes	Yes	Salbari	785
Yes			Yes	a	c	c	Yes	a	c	a	c	c	Yes	Yes	Bashraja Dwitia Khanda	786
Yes			Yes	a	b	c	Yes	Yes	c	a	c	Yes	Yes	Yes	Basraja Pratham Khanda	787
Yes	Yes	c	Yes	b	c	c	Yes	Yes	c	Yes	c	b	Yes	Yes	Bichhandai	788
Yes	Yes	b	Yes	a	c	c	Yes	Yes	c	Yes	c	b	a	Yes	Jiratisalbari	789
Yes	Yes		Yes	c	c	c	Yes	c	c	c	c	b	Yes	Yes	Bajrapur	790
Yes	Yes		Yes	c	c	c	Yes	c	c	Yes	c	b	Yes	Yes	Turkanirkuthi	791
Yes			Yes	Yes	c	c	Yes	Yes	Yes	Yes	c	b	Yes	Yes	Taterkuthi	792
Yes			Yes	a	c	c	Yes	Yes	c	Yes	c	c	Yes	Yes	Bakla	793
Yes	Yes	Yes	Yes	Yes	b	Yes	Yes	Yes	c	Yes	Yes	Yes	Yes	Yes	Mahishkuchi	794
Yes	c	Yes	Yes	b	c	c	Yes	Yes	c	Yes	c	Yes	Yes	Yes	Falimari	795
Yes			Yes	a	b	c	Yes	a	c	Yes	a	b	Yes	Yes	Phersabari	796
Yes	Yes	Yes	Yes	Yes	a	Yes	Yes	Yes	c	Yes	a	Yes	Yes	c	Bhanukumari	797
Yes		Yes	Yes	Yes	b	Yes	Yes	Yes	c	Yes	Yes	b	a	Yes	Atra	798
Yes	Yes	a		a	b	c	Yes	a	c	a	a	Yes	Yes	Yes	Palika	799
Yes			b	a	b	c	Yes	Yes	c	a	Yes	Yes	Yes	Yes	Dhaldabri	800
Yes		b	a	b	b	c	Yes	a	c	a	Yes	a	Yes	Yes	Chhat Bhareya	801
Yes	a	a	Yes	a	b	c	Yes	Yes	Yes	Yes	b	Yes	Yes	Yes	Bhandijalas	802
Yes	a	a	Yes	a	a	c	Yes	a	Yes	a	a	Yes	Yes	a	Langalgram	803
Yes	Yes	a	Yes	a	a	c	Yes	a	c	a	a	Yes	Yes	Yes	Haripur	804
Yes	b	b	Yes	Yes	b	c	Yes	a	c	a	b	Yes	Yes	Yes	Bara Kodali	805
Yes	b	Yes	Yes	a	b	c	Yes	Yes	Yes	Yes	b	Yes	Yes	Yes	Jhingapuni	806
Yes		b	a	b	a	c	Yes	a	c	a	Yes	Yes	Yes	Yes	Mantani	807
Yes		b	a	b	b	c	Yes	Yes	c	Yes	Yes	Yes	Yes	Yes	Nakarkhana	808
Yes			a	b	b	b	Yes	b	c	b	b	a	Yes	Yes	Chhat Balakuthi	809
Yes		b	a	b	b	b	Yes	b	b	b	b	a	Yes	Yes	Purba Jhaukuthi	810

Availability of miscellaneous facilities (If amenities available code -Yes is given, If not available within the village , the distance range code viz; a for < 5 Kms, b for 5-10 Kms and c for 10+ kms of nearest place where facility is available is given).												Availability of electricity (Yes/No)			
Serial Number	Name of Village	ASHA (Accredited Social Health Activist)	Community centre with/without TV	Sports Field,	Sports Club / Recreation Centre	Cinema / Video Hall	Public Library	Public Reading Room	Newspaper Supply	Assembly Polling station	Birth & Death Registration Office	Power Supply for Domestic Use (ED)	Power Supply for Agricultural Use (EAG)	Power Supply for Commercial Use (EC)	Power Supply for All Uses (EA)
1	2	88	89	90	91	92	93	94	95	96	97	98	99	100	101
770	Dorko	Yes	Yes	Yes	c	c	b	Yes	Yes	Yes	a	Yes	No	No	No
771	Chengtimari	Yes	Yes	a	c	b	a	Yes	Yes	Yes	b	Yes	No	No	No
772	Atia Mochar	a	Yes	Yes	c	c	b	Yes	Yes	Yes	Yes	Yes	No	No	No
773	Paglirkuthi	a	c	Yes	Yes	a	a	a	Yes	a	a	Yes	No	Yes	No
774	Khagribari	Yes	Yes	Yes	a	a	a	a	Yes	Yes	c	Yes	No	No	No
775	Madhurbhasa	Yes	Yes	Yes	a	a	a	a	Yes	Yes	a	Yes	No	No	No
776	Rampur	Yes	Yes	b	Yes	Yes	Yes	Yes	Yes	Yes	Yes	Yes	Yes	Yes	Yes
777	Najiran Deutikhanda	Yes	Yes	Yes	Yes	Yes	a	a	Yes	Yes	a	Yes	Yes	Yes	Yes
778	Chhat Bhalka	Yes	a	a	a	a	a	a	Yes	Yes	a	Yes	No	No	No
779	Gorbhanga	Yes	Yes	Yes	Yes	a	a	Yes	Yes	Yes	a	Yes	No	No	No
780	Jaldhoa	Yes	Yes	a	c	a	Yes	Yes	Yes	Yes	a	Yes	No	No	No
781	Singimari	Yes	Yes	b	Yes	a	a	a	Yes	Yes	a	Yes	No	Yes	No
782	Takoamari	Yes	Yes	Yes	Yes	Yes	a	a	Yes	Yes	a	Yes	No	Yes	No
783	Rasikbil	Yes	c	Yes	Yes	b	a	a	Yes	Yes	Yes	Yes	No	Yes	No
784	Bara Salbari	Yes	Yes	a	c	c	Yes	c	Yes	Yes	Yes	Yes	No	No	No
785	Salbari	Yes	Yes	Yes	b	b	Yes	Yes	Yes	Yes	Yes	Yes	No	No	No
786	Bashraja Dwitia Khanda	Yes	Yes	a	c	c	a	Yes	Yes	Yes	a	Yes	No	No	No
787	Basraja Pratham Khanda	Yes	Yes	Yes	b	b	a	Yes	Yes	Yes	a	Yes	No	No	No
788	Bichhandai	Yes	Yes	Yes	a	c	a	Yes	Yes	Yes	Yes	Yes	No	No	No
789	Jiratisalbari	Yes	Yes	Yes	Yes	Yes	Yes	Yes	Yes	Yes	Yes	Yes	No	No	No
790	Bajrapur	Yes	c	Yes	c	c	a	c	Yes	Yes	Yes	Yes	No	No	No
791	Turkanirkuthi	Yes	c	Yes	c	c	a	c	Yes	Yes	Yes	Yes	No	Yes	No
792	Taterkuthi	Yes	c	Yes	Yes	Yes	Yes	Yes	Yes	Yes	a	Yes	No	Yes	No
793	Bakla	a	c	Yes	Yes	a	a	a	Yes	Yes	a	Yes	No	No	No
794	Mahishkuchi	Yes	Yes	Yes	Yes	b	Yes	a	Yes	Yes	Yes	Yes	Yes	Yes	Yes
795	Falimari	Yes	Yes	Yes	c	Yes	Yes	c	Yes	Yes	Yes	Yes	Yes	Yes	Yes
796	Phersabari	a	Yes	Yes	Yes	b	a	a	Yes	Yes	a	Yes	No	No	No
797	Bhanukumari	Yes	Yes	Yes	Yes	Yes	Yes	Yes	Yes	Yes	Yes	Yes	Yes	Yes	Yes
798	Atra	Yes	Yes	a	Yes	b	a	a	Yes	a	Yes	Yes	Yes	Yes	Yes
799	Palika	Yes	Yes	Yes	Yes	b	Yes	a	Yes	Yes	Yes	Yes	Yes	Yes	Yes
800	Dhaldabri	Yes	b	c	b	b	a	c	Yes	Yes	b	Yes	No	No	No
801	Chhat Bhareya	a	a	Yes	Yes	a	b	b	Yes	Yes	a	Yes	No	No	No
802	Bhandijalas	Yes	b	Yes	Yes	b	Yes	Yes	Yes	Yes	a	Yes	Yes	Yes	Yes
803	Langalgram	Yes	a	a	a	a	a	a	Yes	Yes	a	Yes	Yes	Yes	Yes
804	Haripur	a	Yes	a	a	a	a	a	Yes	Yes	a	Yes	Yes	Yes	Yes
805	Bara Kodali	Yes	b	Yes	Yes	Yes	Yes	Yes	Yes	Yes	a	Yes	Yes	Yes	Yes
806	Jhingapuni	Yes	Yes	Yes	Yes	Yes	Yes	Yes	Yes	Yes	a	Yes	Yes	Yes	Yes
807	Mantani	Yes	a	b	b	a	b	b	Yes	Yes	a	Yes	No	Yes	No
808	Nakarkhana	Yes	a	c	c	a	c	c	Yes	Yes	a	Yes	No	No	No
809	Chhat Balakuthi	Yes	b	b	b	a	b	b	a	Yes	Yes	Yes	No	No	No
810	Purba Jhaukuthi	Yes	b	b	b	a	b	b	a	a	a	Yes	No	Yes	No

Nearest Town		Land Use							
		Area under different types of land use (in hectares rounded up to one decimal place)							
Name	Distance range code i.e. a for < 5 Kms, b for 5-10 Kms and c for 10+ kms .	Forests	Area under Non-agricultural Uses	Barren and Un-cultivable land	Permanent Pastures and Other Grazing Lands	Land Under Miscellaneous Tree Crops etc.	Culturable Waste Land	Name of Village	Serial Number
102	103	104	105	106	107	108	109	2	1
TUFANGUNJ	c	62.1	63	0	0	0	71.2	Dorko	770
TUFANGUNJ	c	246.9	43.7	0	0	0	46.6	Chengtimari	771
TUFANGUNJ	c	231.9	4.3	0	0	0	0	Atia Mochar	772
TUFANGUNJ	c	83	10.5	0	0	0	0	Paglirkuthi	773
ALIPURDUAR	c	163	0.5	0	0	0	0	Khagribari	774
ALIPURDUAR	c	0	0	0	0	0	0	Madhurbhasa	775
ALIPURDUAR	c	4	372.9	0	0	0	328.8	Rampur	776
ALIPURDUAR	c	39.4	31.2	0	0	0	60.7	Najiran Deutikhanda	777
TUFANGUNJ	c	0	56.6	0	0	0	41.7	Chhat Bhalka	778
ALIPURDUAR	c	0	0	0	0	0	0	Gorbhanga	779
ALIPURDUAR	c	0	0	0	0	0	0	Jaldhoa	780
ALIPURDUAR	c	0	0	0	0	0	0	Singimari	781
TUFANGUNJ	c	353.3	100	0	0	0	80.9	Takoamari	782
TUFANGUNJ	c	165.9	94.2	0	0	0	80.9	Rasikbil	783
TUFANGUNJ	c	233.4	227.8	0	0	0	147	Bara Salbari	784
TUFANGUNJ	b	440.4	165.6	0	0	0	12.4	Salbari	785
TUFANGUNJ	c	0	123.6	0	0	0	17.2	Bashraja Dwitia Khanda	786
TUFANGUNJ	b	0	32.4	0	0	0	0	Basraja Pratham Khanda	787
TUFANGUNJ	c	0	2.6	0	0	0	0	Bichhandai	788
TUFANGUNJ	c	0	12	0	0	0	10.2	Jiratisalbari	789
TUFANGUNJ	c	0	10.8	0	0	0	56.7	Bajrapur	790
TUFANGUNJ	c	0	33.1	0	0	0	0	Turkanirkuthi	791
TUFANGUNJ	c	0	54.4	0	0	0	34.4	Taterkuthi	792
TUFANGUNJ	c	0	81.6	0	0	0	34.9	Bakla	793
TUFANGUNJ	c	0	198.6	0	0	0	161.9	Mahishkuchi	794
TUFANGUNJ	c	0	504.1	0	0	0	441.1	Falimari	795
TUFANGUNJ	c	0	174.2	0	0	0	80.9	Phersabari	796
TUFANGUNJ	c	0	128.4	0	0	0	80.9	Bhanukumari	797
TUFANGUNJ	c	0	1.2	0	0	0	7.3	Atra	798
TUFANGUNJ	c	0	111.4	0	0	0	20.2	Palika	799
TUFANGUNJ	c	0	52.2	0	0	0	52.6	Dhaldabri	800
TUFANGUNJ	b	0	8.1	0	0	0	0	Chhat Bhareya	801
TUFANGUNJ	b	2	63.6	0	0	0	40.9	Bhandijalas	802
TUFANGUNJ	b	0	10.1	0	0	0	12	Langalgram	803
TUFANGUNJ	b	0	29	0	0	0	0.2	Haripur	804
TUFANGUNJ	b	1.6	5.6	0	0	0	4.4	Bara Kodali	805
TUFANJUNG	b	0	0	0	0	0	8.2	Jhingapuni	806
TUFANGUNJ	c	0	0	0	0	0	5.7	Mantani	807
TUFANGUNJ	c	0	0	0	0	0	0	Nakarkhana	808
TUFANGUNJ	c	0	5.4	0	0	0	2.8	Chhat Balakuthi	809
TUFANGANJ	c	0	16.4	0	0	0	14.6	Purba Jhaukuthi	810

Land Use											
Area under different types of land use (in hectares rounded up to one decimal place)							Area irrigated by source (in hectare).				
Serial Number	Name of Village	Fallow lands other than current fallows	Current Fallows	Net Area Sown	Total Irrigated Land Area	Total Un-irrigated Land Area	Canals (C)	Wells/Tube-wells(W/TW)	Tanks/Lakes(T/L)	Water Falls(WF)	Others(O)
1	2	110	111	112	113	114	115	116	117	118	119
770	Dorko	0	0	143.3	10	133.2	0	10	0	0	0
771	Chengtimari	0	0	93	0	93	0	0	0	0	0
772	Atia Mochar	0	0	0	0	0	0	0	0	0	0
773	Paglirkuthi	0	0	0	0	0	0	0	0	0	0
774	Khagribari	0	0	368	2	366	0	2	0	0	0
775	Madhurbhasa	0	0	226.9	3	223.9	0	3	0	0	0
776	Rampur	0	0	1399.4	161.9	1237.5	0	161.9	0	0	0
777	Najiran Deutikhanda	0	0	259.8	40.5	219.3	0	0	0	0	40.5
778	Chhat Bhalka	0	0	196.7	16.2	180.5	0	0	0	0	16.2
779	Gorbhanga	0	0	331	5	326	0	5	0	0	0
780	Jaldhoa	0	0	1358.4	58	1300.4	0	0	0	0	58
781	Singimari	0	0	558.9	4	554.9	0	4	0	0	0
782	Takoamari	0	0	202.3	0	202.3	0	0	0	0	0
783	Rasikbil	0	0	323.8	80.9	242.8	0	80.9	0	0	0
784	Bara Salbari	0	0	805.2	202.4	602.8	0	80.9	121.4	0	0
785	Salbari	0	0	822.2	323.6	498.6	0	323.6	0	0	0
786	Bashraja Dwitia Khanda	0	0	76	3.3	72.7	0	0	0	0	3.3
787	Basraja Pratham Khanda	0	0	885.2	65.5	819.8	0	65.5	0	0	0
788	Bichhandai	0	0	20.2	0	20.2	0	0	0	0	0
789	Jiratisalbari	0	0	80.9	8.1	72.8	0	0	0	0	8.1
790	Bajrapur	0	0	293.8	21.2	272.6	0	21.2	0	0	0
791	Turkanirkuthi	0	0	94.1	12.1	81.9	0	12.1	0	0	0
792	Taterkuthi	0	0	182.1	20.2	161.9	0	0	0	0	20.2
793	Bakla	0	0	145.7	20.2	125.4	0	20.2	0	0	0
794	Mahishkuchi	0	0	720.3	202.3	518	0	202.3	0	0	0
795	Falimari	0	0	1214.1	323.8	890.3	0	0	0	0	323.8
796	Phersabari	0	0	213.7	20.2	193.4	20.2	0	0	0	0
797	Bhanukumari	0	0	627.3	323.8	303.5	0	323.8	0	0	0
798	Atra	0	0	60.7	0	60.7	0	0	0	0	0
799	Palika	0	0	283.3	0	283.3	0	0	0	0	0
800	Dhaldabri	0	0	575	121.4	453.6	0	121.4	0	0	0
801	Chhat Bhareya	0	0	85.9	5	80.9	0	5	0	0	0
802	Bhandijalas	0	0	819.9	202.4	617.6	0	202.4	0	0	0
803	Langalgram	0	0	131	10	121	0	10	0	0	0
804	Haripur	0	0	249	20	229	0	20	0	0	0
805	Bara Kodali	0	0	525.8	302.4	223.3	0	202.1	100.4	0	0
806	Jhingapuni	0	0	375.3	0	375.3	0	0	0	0	0
807	Mantani	0	0	125.6	0	125.6	0	0	0	0	0
808	Nakarkhana	0	0	538.5	225	313.5	0	0	0	0	225
809	Chhat Balakuthi	0	0	28.3	0	28.3	0	0	0	0	0
810	Purba Jhaukuthi	0	0	80.9	12.1	68.8	0	0	12.1	0	0

Name of three most important commodities manufactured			Name of Village	Serial Number
First	Second	Third		
120	121	122	2	1
			Dorko	770
			Chengtimari	771
			Atia Mochar	772
			Paglirkuthi	773
			Khagribari	774
			Madhurbhasa	775
Show Mill			Rampur	776
Car Cycle Truck	Tampoo		Najiran Deutikhanda	777
			Chhat Bhalka	778
			Gorbhanga	779
			Jaldhoa	780
			Singimari	781
			Takoamari	782
			Rasikbil	783
			Bara Salbari	784
			Salbari	785
			Bashraja Dwitia Khanda	786
			Basraja Pratham Khanda	787
			Bichhandai	788
			Jiratisalbari	789
			Bajrapur	790
			Turkanirkuthi	791
			Taterkuthi	792
			Bakla	793
			Mahishkuchi	794
			Falimari	795
			Phersabari	796
			Bhanukumari	797
			Atra	798
			Palika	799
			Dhaldabri	800
			Chhat Bhareya	801
			Bhandijalas	802
	Auto Mobile		Langalgram	803
			Haripur	804
Wood Mills			Bara Kodali	805
Poly Wood	Auto Mobile		Jhingapuni	806
			Mantani	807
			Nakarkhana	808
			Chhat Balakuthi	809
			Purba Jhaukuthi	810

Serial Number	Name of Village	Location code no.	Total area of the village (in hectares rounded up to one decimal place)	Total population (2011 census)	Number of households (2011 census)	Number of educational amenities availab village, the distance range code viz; a for for 10+ kms of nearest place where fa							
						Pre-Primary school (PP)	Primary school (P)	Middle school (M)	Secondary School (S)	Senior Secondary school (SS)	Degree college of arts science & commerce (ASC)	Engineering college(EC)	Medical college (MC)
1	2	3	4	5	6	7	8	9	10	11	12	13	14
811	Boalimohan Dwitia Khanda	308444	296	176	43	1	1	a	a	a	b	c	c
812	Bala Kuthi	308445	385.6	5424	1252	4	3		1	1	b	c	c
813	Shilghagri	308446	488.2	1703	419	1	1	b	a	a	a	c	c
814	Mansai	308447	672.6	6046	1530	6	6	2	1	1	b	c	c
815	Bhareya	308448	346.5	2411	635	2	2	a	a	a	b	c	c
816	Mechkoka	308449	156.7	827	224	1	1	a	a	a	b	c	c
817	Begarkhata	308450	312.6	2298	587	4	4	1	b	b	b	c	c
818	Sauerkhata	308451	99.2	606	161	1	1	a	a	a	b	c	c
819	Dhanmatia	308452	278.2	1564	419	2	2		a	a	b	c	c
820	Boalimohan Pratham Khanda	308453	18.4	156	45	2	1	a	a	a	b	c	c
821	Debgram	308454	565.1	4242	1064	6	6	1	a	a	c	c	c
822	Chhit Bara Laukuthi	308455	546.8	2122	478	2	2	1	b	b	b	c	c
Block T O T A L :			**26500.9**	**181246**	**43430**	**180**	**170**	**33**	**16**	**10**	**1**	**0**	**0**

- Village Directory

(As in 2009)

le. (If not available within the < 5 Kms, b for 5-10 Kms and c cility is available is given).						Number of Medical Amenities available. (If not available within the village , the distance range code viz; a for < 5 Kms, b for 5-10 Kms and c for 10+ kms of nearest place where facility is available is given).											Name of Village	Serial Number
Management institute (MI)	Polytechnic (Pt)	Vocational training school /ITI	Non-formal training centre (NFTC)	Special school for disabled (SSD)	Others (specify)	Community health centre (CHC)	Primary health centre (PHC)	Primary health sub centre (PHS)	Maternity and child welfare centre (MCW)	T.B. clinic (TBC)	Hospital-allopathic (HA)	Hospital-alternative medicine (HO)	Dispensary (D)	Veterinary hospital (VH)	Mobile health clinic (MHC)	Family welfare centre (FWC)		
15	16	17	18	19	20	21	22	23	24	25	26	27	28	29	30	31	2	1
c	c	b	b	c		b	b	a	b	b	b	c	b	a	c	b	Boalimohan Dwitia Khanda	811
c	c	c	b	c			b	1	c	c	b			a		c	Bala Kuthi	812
c	c	b	b	c			b	a	c	c	b			b		c	Shilghagri	813
c	c	c		c		c	c	a	c	c	c	b	b	b			Mansai	814
	c	b				c	c	a	a	c	c	b	b	b		a	Bhareya	815
c	c	c	b	c		b	b	a	b	b	b	b	b	b	c	b	Mechkoka	816
c	c	b				c	c	1	1	c	c	b	b	b		1	Begarkhata	817
	c	b				c	c	a	a	c	c	b	b	b			Sauerkhata	818
c	c	c		c		c	c	a	b	b	b	b	b	b			Dhanmatia	819
c	c	c		c		c	c	a	b	b	b	b	b	b			Boalimohan Pratham Khanda	820
c	c	c		c		c	c	1	c	c	c	c	c	c		c	Debgram	821
c	c	c	b	c		c	b		c	b	b	c	c	b	c	c	Chhit Bara Laukuthi	822
0	**0**	**0**	**1**	**0**	**1**	**21**	**4**	**27**	**13**	**3**	**2**	**0**	**16**	**4**	**0**	**5**	**: Block T O T A L**	

Serial Number	Name of Village	Number of Non-Government Medical Amenities available.							Availability of drinking water - Yes / No							
		Charitable non Govt. hospital/Nursing home.	Medical practitioner with MBBS Degree	Medical practitioner with other degree	Medical practitioner with no degree	Traditional practitioner and faith healer .	Medicine Shop	Others	Tap water (Treated/Untreated)	Well water (Covered / Uncovered well)	Hand Pump	Tube wells / Bore well	Spring	River / Canal	Tank / Pond / Lake	Others
1	2	32	33	34	35	36	37	38	39	40	41	42	43	44	45	46
811	Boalimohan Dwitia Khanda	0	0	0	0	2	0	0	No	No	Yes	Yes	No	Yes	Yes	No
812	Bala Kuthi	0	0	0	0	4	5	0	Yes	No	Yes	Yes	No	Yes	No	No
813	Shilghagri	0	0	0	0	0	0	0	No	Yes	Yes	No	No	Yes	Yes	No
814	Mansai	0	0	0	0	0	0	0	No	No	Yes	No	No	No	Yes	No
815	Bhareya	0	0	0	2	2	0	0	Yes	No	Yes	Yes	No	No	No	No
816	Mechkoka	0	0	1	1	0	2	0	No	Yes	Yes	Yes	No	No	Yes	No
817	Begarkhata	0	0	0	0	0	0	0	No	No	Yes	Yes	No	No	No	No
818	Sauerkhata	0	0	0	0	0	0	0	No	No	Yes	No	No	No	Yes	No
819	Dhanmatia	0	0	0	0	0	0	0	No	No	Yes	No	No	No	Yes	No
820	Boalimohan Pratham Khanda	0	0	0	0	0	0	0	No	No	Yes	No	No	No	Yes	No
821	Debgram	0	0	0	0	0	0	0	No	No	Yes	No	No	No	Yes	No
822	Chhit Bara Laukuthi	0	0	0	3	0	0	0	No	Yes	Yes	Yes	No	Yes	Yes	No
Block T O T A L :		**6**	**5**	**15**	**97**	**42**	**105**	**2**	**16**	**17**	**40**	**39**	**0**	**24**	**34**	**4**

Availability of toilet & others Yes / No				Communication and transport facilities (If amenities available code -Yes is given except for Village Pin Code ,If not available within the village , the distance range code viz; a for < 5 Kms, b for 5-10 Kms and c for 10+ kms of nearest place where facility is available is given).								
Community toilet including bath.	Community toilet excluding bath.	Rural sanitary mart or sanitary hardware outlet available near the village.	Community bio- gas or recycle of waste for productive use.	Post office(PO)	Sub post office (SPO)	Post & Telegraph office (P&TO)	Village Pin Code	Telephones (Land lines)	Public call office (PCO)	Mobile phone coverage	Name of Village	Serial Number
47	48	49	50	51	52	53	54	55	56	57	2	1
No	No	No	No	b	b	b	736160	a	a	Yes	Boalimohan Dwitia Khanda	811
No	Yes	No	No	b	Yes	b	736131	Yes	Yes	Yes	Bala Kuthi	812
No	No	No	No	b	Yes	b	736131	a	b	Yes	Shilghagri	813
No	No	No	No	Yes	b	b	736159	b	Yes	Yes	Mansai	814
No	No	No	No	a	b	b	736159		Yes	Yes	Bhareya	815
No	Yes	No	No	b	b	b	736159	Yes	Yes	Yes	Mechkoka	816
No	No	No	No	Yes	b	b	736159	b	b	Yes	Begarkhata	817
No	No	No	No	a	b	b	736159	b	b	Yes	Sauerkhata	818
No	No	No	No	a	b	b	736159	b	b	Yes	Dhanmatia	819
No	No	No	No	a	b	b	736159	b	b	Yes	Boalimohan Pratham Khanda	820
No	No	No	No	Yes	c	c	736159	c		Yes	Debgram	821
No	No	No	No	b	Yes	b	736131	b	b	Yes	Chhit Bara Laukuthi	822
12	**9**	**12**	**1**	**15**	**8**	**1**	**53**	**13**	**29**	**50**	**: Block T O T A L**	

Communication and transport facilities (If amenities available code -Yes is given except for Village Pin Code ,If not available within the village , the distance range code viz; a for < 5 Kms, b for 5-10 Kms and c for 10+ kms of nearest place where facility is available is given).												Village connected to highways amenities available code -Yes , the distance range code viz 10+ kms of nearest place				
Serial Number	Name of Village	Internet cafes/ Common service centre (CSC)	Private courier facility	Bus service (Public & Private)	Railway stations	Auto/Modified Autos	Taxis and Vans	Tractors	Cycle-pulled rickshaws(Manual & Machine driven)	Carts driven by animals	Sea /River ferry service	Connected to national highway(NH)	Connected to state highway(SH)	Connected to major district road (MDR)	Connected to others district road	Pucca roads
2	1	58	59	60	61	62	63	64	65	66	67	68	69	70	71	72
811	Boalimohan Dwitia Khanda	a	a	a	c	a	a	Yes	Yes	Yes	a	Yes			Yes	b
812	Bala Kuthi	Yes	b	Yes	c	c	Yes	Yes	Yes	Yes	b	Yes	b			Yes
813	Shilghagri	a	a	a	c	c	Yes	a	Yes	Yes	c	a				b
814	Mansai	a	a	Yes	c	b	Yes	a	Yes	Yes	b	b	b		Yes	Yes
815	Bhareya	a	a	Yes	c	b	b	a	Yes	Yes	b	a				Yes
816	Mechkoka	a	a	b	c	b	Yes	Yes	Yes	Yes	a	a			Yes	Yes
817	Begarkhata	a	a	a	c	b	b	a	Yes	Yes	b	a				a
818	Sauerkhata	a	a	a	c	b	b	a	Yes	Yes	b	a	a			a
819	Dhanmatia	a	a	Yes	c	b	b	a	Yes	Yes	b	b	b	b	b	Yes
820	Boalimohan Pratham Khanda	a	a	Yes	c	c	b	a	Yes	Yes	b	b	b	b	b	Yes
821	Debgram	a	a	Yes	c	c	c	a	Yes	Yes	b	c	c		Yes	Yes
822	Chhit Bara Laukuthi	a	a	b	c	b	Yes	Yes	Yes	Yes	Yes	b	c	b	b	b
Block T O T A L :		**12**	**0**	**22**	**1**	**7**	**29**	**23**	**44**	**43**	**11**	**8**	**0**	**6**	**30**	**30**

,village roads, banks & credit societies (If is given, If not available within the village ; a for < 5 Kms, b for 5-10 Kms and c for › where facility is available is given).							Availability of miscellaneous facilities (If amenities available code -Yes is given, If not available within the village , the distance range code viz; a for < 5 Kms, b for 5-10 Kms and c for 10+ kms of nearest place where facility is available is given).										
Kutchcha roads	Water bounded macadam(WBM) roads	Navigable waterway (river/canal)(NW)	Footpaths (FP)	Commercial & Co-operative Banks	ATM	Agricultural Credit Societies	Self-Help Group (SHG)	Public distribution system (PDS) shop	Mandis / Regular market	Weekly Haat	Agricultural marketing society	Integrated Child Development Scheme (Nutritional Centres)	Anganwadi Centre (Nutritional Centres)	Others (Nutritional Centres)	Name of Village	Serial Number
73	74	75	76	77	78	79	80	81	82	83	84	85	86	87	2	1
Yes	b	a	Yes	a	b	c	Yes	b	c	a	b	Yes	Yes	Yes	Boalimohan Dwitia Khanda	811
Yes		b	b	a	a	c	Yes	Yes	Yes	b	Yes	Yes	Yes	Yes	Bala Kuthi	812
Yes		c	b	a	a	c	Yes	a	c	a	Yes	Yes	Yes	Yes	Shilghagri	813
Yes			Yes	b	b	Yes	Yes	Yes	Yes	Yes	Yes	Yes	Yes	Yes	Mansai	814
Yes			Yes	b	b	c	Yes	a	Yes	a	a	Yes	Yes	Yes	Bhareya	815
Yes	Yes	a	Yes	a	b	c	Yes	a	c	b	b	b	Yes	Yes	Mechkoka	816
Yes	Yes		Yes	b	b	c	Yes	Yes	c	b	b	Yes	Yes	Yes	Begarkhata	817
Yes			Yes	b	b	c	a	b	c	b	Yes	Yes	Yes	Yes	Sauerkhata	818
Yes			Yes	b	b	c	Yes	a	c	b	a	Yes	Yes	Yes	Dhanmatia	819
Yes			Yes	b	b	c	Yes	a	c	a	a	Yes	Yes	Yes	Boalimohan Pratham Khanda	820
Yes	Yes		Yes	c	c	c	Yes	Yes	c	Yes	b	Yes	Yes	Yes	Debgram	821
Yes	b	Yes	Yes	b	b	c	Yes	b	c	Yes	b	Yes	Yes	Yes	Chhit Bara Laukuthi	822
53	**21**	**9**	**43**	**7**	**0**	**4**	**52**	**27**	**10**	**23**	**12**	**27**	**50**	**51**	**: Block T O T A L**	

Availability of miscellaneous facilities (If amenities available code -Yes is given, If not available within the village , the distance range code viz; a for < 5 Kms, b for 5-10 Kms and c for 10+ kms of nearest place where facility is available is given).												Availability of electricity (Yes/No)			
Serial Number	Name of Village	ASHA (Accredited Social Health Activist)	Community centre with/without TV	Sports Field,	Sports Club / Recreation Centre	Cinema / Video Hall	Public Library	Public Reading Room	Newspaper Supply	Assembly Polling station	Birth & Death Registration Office	Power Supply for Domestic Use (ED)	Power Supply for Agricultural Use (EAG)	Power Supply for Commercial Use (EC)	Power Supply for All Uses (EA)
1	2	88	89	90	91	92	93	94	95	96	97	98	99	100	101
811	Boalimohan Dwitia Khanda	a	Yes	Yes	Yes	a	Yes	Yes	Yes	a	a	Yes	Yes	Yes	Yes
812	Bala Kuthi	Yes	a	b	b	a	b	b	Yes	Yes	a	Yes	Yes	Yes	Yes
813	Shilghagri	Yes	a	b	b	b	b	b	Yes	Yes	a	Yes	Yes	No	No
814	Mansai	Yes	b	b	b	Yes	b	b	b	Yes	b	Yes	No	Yes	No
815	Bhareya	Yes	b	b	b	b	b	b	b	Yes	a	Yes	Yes	Yes	Yes
816	Mechkoka	a	b	a	a	b	a	a	Yes	Yes	a	Yes	Yes	Yes	Yes
817	Begarkhata	Yes	b	b	b	b	b	b	b	Yes	a	Yes	Yes	Yes	Yes
818	Sauerkhata	Yes	b	b	b	b	b	b	b	Yes	a	Yes	No	No	No
819	Dhanmatia	Yes	b	b	b	b	b	b	b	Yes	Yes	Yes	No	Yes	No
820	Boalimohan Pratham Khanda	Yes	b	b	b	b	b	b	b	a	a	Yes	No	Yes	No
821	Debgram	Yes	c	c	c	Yes	c	c	c	Yes	b	Yes	No	No	No
822	Chhit Bara Laukuthi	Yes	b	b	Yes	b	b	b	b	Yes	b	Yes	No	No	No
Block T O T A L :		**45**	**26**	**27**	**21**	**11**	**14**	**17**	**43**	**48**	**16**	**53**	**18**	**28**	**17**

Nearest Town		Land Use							
		Area under different types of land use (in hectares rounded up to one decimal place)							
Name	Distance range code i.e. a for < 5 Kms, b for 5-10 Kms and c for 10+ kms .	Forests	Area under Non-agricultural Uses	Barren and Un-cultivable land	Permanent Pastures and Other Grazing Lands	Land Under Miscellaneous Tree Crops etc.	Culturable Waste Land	Name of Village	Serial Number
102	103	104	105	106	107	108	109	2	1
TUFANGANG	b	0	212.2	0	0	0	15.8	Boalimohan Dwitia Khanda	811
TUFANGANJ	b	0	33.5	0	0	0	40.5	Bala Kuthi	812
TUFANGANJ	b	0	252.3	0	0	0	15.8	Shilghagri	813
TUFANGANJ	c	0	66.1	0	0	0	40.1	Mansai	814
TUFANGUNJ	b	0	40.1	0	0	0	23.2	Bhareya	815
TUFANGUNJ	b	0	10.4	0	0	0	0	Mechkoka	816
TUFANGUNJ	b	0	50.1	0	0	0	52.2	Begarkhata	817
TUFANGUNJ	b	0	22.5	0	0	0	18	Sauerkhata	818
TUFANGUNJ	b	0	43.4	0	0	0	32.4	Dhanmatia	819
TUFANGUNJ	b	0	0.8	0	0	0	1	Boalimohan Pratham Khanda	820
TUFANGUNJ	c	4	95.8	0	0	0	101.2	Debgram	821
TUFANGUNJ	c	0	142.1	0	0	0	80.9	Chhit Bara Laukuthi	822
0	**0**	**2030.9**	**3798.4**	**0**	**0**	**0**	**2378.4**	**: Block T O T A L**	

Land Use											
Area under different types of land use (in hectares rounded up to one decimal place)							Area irrigated by source (in hectare).				
Serial Number	Name of Village	Fallow lands other than current fallows	Current Fallows	Net Area Sown	Total Irrigated Land Area	Total Un-irrigated Land Area	Canals (C)	Wells/Tube-wells(W/TW)	Tanks/Lakes(T/L)	Water Falls(WF)	Others(O)
1	2	110	111	112	113	114	115	116	117	118	119
811	Boalimohan Dwitia Khanda	0	0	68	18	50	0	18	0	0	0
812	Bala Kuthi	0	0	311.7	89.1	222.6	0	80.1	9	0	0
813	Shilghagri	0	0	220.1	40.5	179.7	0	40.5	0	0	0
814	Mansai	0	0	566.5	80.9	485.5	0	40.5	0	0	40.5
815	Bhareya	0	0	283.3	40.5	242.8	0	40.5	0	0	0
816	Mechkoka	0	0	146.3	14	132.3	0	14	0	0	0
817	Begarkhata	0	0	210.4	48.5	161.9	0	48.5	0	0	0
818	Sauerkhata	0	0	58.7	10.1	48.6	0	10.1	0	0	0
819	Dhanmatia	0	0	202.3	22.2	180.1	0	22.2	0	0	0
820	Boalimohan Pratham Khanda	0	0	16.6	6	10.6	0	6	0	0	0
821	Debgram	0	0	364.2	173.4	190.9	0	168.3	5	0	0
822	Chhit Bara Laukuthi	0	0	323.8	0	323.8	0	0	0	0	0
Block T O T A L :		**0**	**0**	**18293**	**3369.7**	**14923**	**20.2**	**2366**	**247.9**	**0**	

Name of three most important commodities manufactured			Name of Village	Serial Number
First	Second	Third		
120	121	122	2	1
			Boalimohan Dwitia Khanda	811
			Bala Kuthi	812
			Shilghagri	813
			Mansai	814
			Bhareya	815
			Mechkoka	816
			Begarkhata	817
			Sauerkhata	818
			Dhanmatia	819
			Boalimohan Pratham Khanda	820
			Debgram	821
			Chhit Bara Laukuthi	822
			: Block T O T A L	

WEST BENGAL

C. D. BLOCK DINHATA - I

DISTRICT KOCH BIHAR

KILOMETRES

1 0.5 0 1 2 3 4

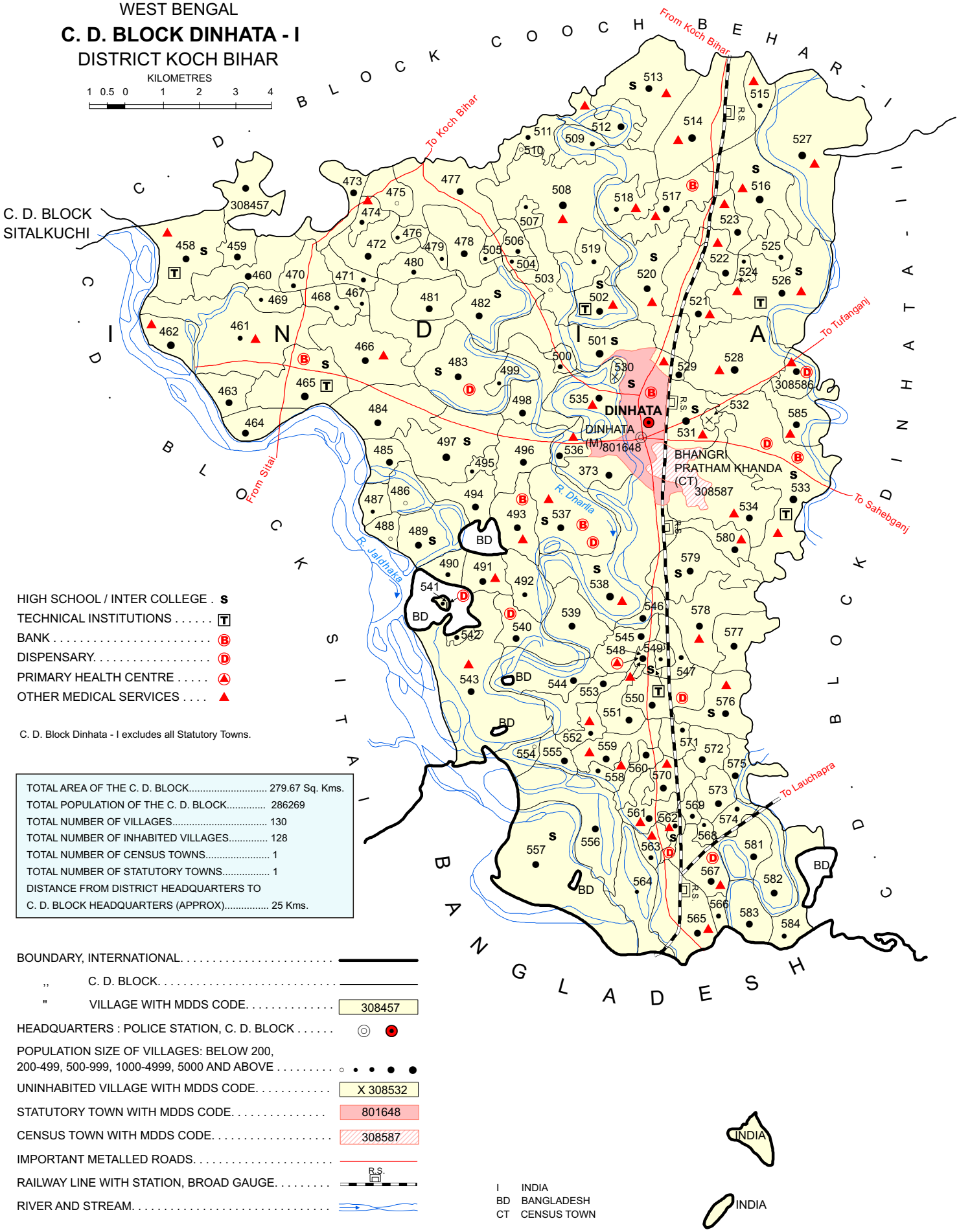

HIGH SCHOOL / INTER COLLEGE . S
TECHNICAL INSTITUTIONS . . . . . T
BANK . . . . . B
DISPENSARY. . . . . D
PRIMARY HEALTH CENTRE . . . . . ▲
OTHER MEDICAL SERVICES . . . . ▲

C. D. Block Dinhata - I excludes all Statutory Towns.

TOTAL AREA OF THE C. D. BLOCK	279.67 Sq. Kms.
TOTAL POPULATION OF THE C. D. BLOCK	286269
TOTAL NUMBER OF VILLAGES	130
TOTAL NUMBER OF INHABITED VILLAGES	128
TOTAL NUMBER OF CENSUS TOWNS	1
TOTAL NUMBER OF STATUTORY TOWNS	1
DISTANCE FROM DISTRICT HEADQUARTERS TO C. D. BLOCK HEADQUARTERS (APPROX)	25 Kms.

BOUNDARY, INTERNATIONAL. . . . . .

,, C. D. BLOCK. . . . . .

" VILLAGE WITH MDDS CODE. 308457

HEADQUARTERS : POLICE STATION, C. D. BLOCK . . . . . ◎ ●

POPULATION SIZE OF VILLAGES: BELOW 200, 200-499, 500-999, 1000-4999, 5000 AND ABOVE . . . . . ○ • • • •

UNINHABITED VILLAGE WITH MDDS CODE. . . . . X 308532

STATUTORY TOWN WITH MDDS CODE. 801648

CENSUS TOWN WITH MDDS CODE. 308587

IMPORTANT METALLED ROADS. . . . . .

RAILWAY LINE WITH STATION, BROAD GAUGE. . . . . R.S.

RIVER AND STREAM. . . . . .

I INDIA
BD BANGLADESH
CT CENSUS TOWN

Alphabetical List of Villages

Name of the CD Block : Dinhata-I

CD Block Code (2011) : 0034

Sl. No.	Name of the Village	PLCN 2001	MDDS PLCN 2011
1	2	3	4
1	Alokjhari	00232200	308484
2	Andaran Singimari	00238000	308542
3	Atharabari	00238400	308546
4	Baisguri Khanda	00231600	308478
5	Bajejama Pakhihaga	00231900	308481
6	Baladanga	00235500	308517
7	Balakundi	00238900	308551
8	Banidas	00238500	308547
9	Bara Atiabari Pratham Khanda (P)	00237600	308538
10	Bara Bhita Pratham Khanda	00231500	308477
11	Bara Boalmari (P)	00237400	308536
12	Bara Nachina (P)	00233900	308501
13	Bara Natabari	00229600	308458
14	Bara Phalimari	00238800	308550
15	Bara Saulmari	00237500	308537
16	Bara Shoulmari Pratham Khanda	00234100	308503
17	Barabhita Dwitia Khanda	00234500	308507
18	Barigara (P)	00236800	308530
19	Batrigachh	00232900	308491
20	Baulerkuthi	00233700	308499
21	Bhalka	00234000	308502
22	Bhalka Putimari	00235700	308519
23	Bhanghi Dwitia Khanda	00237100	308533
24	Bhar Bandha	00240200	308564
25	Bhitar Kamata	00230300	308465
26	Bhoram	00240500	308567
27	Bhoram Payasthi	00240300	308565
28	Bhutkura	00234600	308508
29	Binani	00229800	308460
30	Boradanga	00235600	308518
31	Brahmanir Chauki	00235100	308513
32	Brahmottar Chauler Kuthi	00231800	308480
33	Brahmotter Bhutkura	00234300	308505
34	Chakiar Para Dwitia Khanda	00231700	308479
35	Chakiarpara Pratham Khanda	00231000	308472
36	Chakisal	00231300	308475
37	Chandra Naryan	00239000	308552
38	Chauler Kuthi	00231100	308473
39	Chhat Bara Bangla	00232600	308488
40	Chhata Phalimari	00241400	308576
41	Chhit Madankura	00237900	308541
42	Chhota Jhila	00232800	308490
43	Chhota Nachina	00233800	308500
44	Chhota Naldhondra	00229500	308457
45	Chhota Natabari	00229700	308459

Alphabetical List of Villages

Name of the CD Block : Dinhata-I

CD Block Code (2011) : 0034

Sl. No.	Name of the Village	PLCN 2001	MDDS PLCN 2011
1	2	3	4
46	Chhota Saulmari	00233100	308493
47	Chhoto Atiabari	00237200	308534
48	Chhoto Boalmari	00233400	308496
49	Dakshin Dighaltari	00238300	308545
50	Daksin Kharija Gitaldaha	00239900	308561
51	Danga	00237700	308539
52	Daribas Dwitia Khanda	00241100	308573
53	Daribash Prothamkhanda	00239500	308557
54	Dewanbas	00240100	308563
55	Dhamailgachh	00239200	308554
56	Dinhata (P)	00236900	308531
57	Dolgobinda	00240000	308562
58	Dukha Bholar Kuthi	00239100	308553
59	Dwaria	00230600	308468
60	Dwarikamari	00233600	308498
61	Gatamari	00234700	308509
62	Ghugumari	00241200	308574
63	Gitaldaha Ataiabari	00241700	308579
64	Gokunda	00238600	308548
65	Gokura	00238700	308549
66	Haridaskhamar	00242200	308584
67	Indra Narayan	00239700	308559
68	Jagannath	00240600	308568
69	Jamadarerbus	00232700	308489
70	Jambari	00230100	308463
71	Jarabari Dwitia Khanda	00236200	308524
72	Jarabari Pratham Khanda	00236400	308526
73	Jarihallanadi	00239400	308556
74	Jhuripara (P)	00237300	308535
75	Jotesri Narayan	00240700	308569
76	Kaliganj	00230700	308469
77	Kamtapur	00229900	308461
78	Kaorai	00238200	308544
79	Karishal	00236700	308529
80	Khalisa Gosanimari	00230000	308462
81	Khalisaguri	00230900	308471
82	Khar Kharia	00235900	308521
83	Kharija Baladanga	00235400	308516
84	Kharija Barakura	00236100	308523
85	Kharija Barigachhi	00237800	308540
86	Kharija Bhutkura	00230500	308467
87	Kharija Bora Danga	00234900	308511
88	Kharija Chatra	00234800	308510
89	Kharija Haridas	00240400	308566
90	Kharija Naldhondra	00231400	308476

Alphabetical List of Villages

Name of the CD Block : Dinhata-I

CD Block Code (2011) : 0034

Sl. No.	Name of the Village	PLCN 2001	MDDS PLCN 2011
1	2	3	4
91	Kharija Panaguri	00233300	308495
92	Kharija Rakhalmari	00242300	308585
93	Koalidaha	00236600	308528
94	Konamukta	00242100	308583
95	Konamuktarati Nandanpaya	00242000	308582
96	Kuchni Dwitia Khanda	00236300	308525
97	Kuthialerbus	00232500	308487
98	Madhayam Nachina	00234200	308504
99	Maheshwar	00241300	308575
100	Matiakura	00232400	308486
101	Nabani	00240800	308570
102	Nagar Bhangni	00241800	308580
103	Paharganj	00231200	308474
104	Pakhihaga	00232000	308482
105	Panaguri	00233200	308494
106	Panchadhwaji	00239300	308555
107	Paramananda	00239600	308558
108	Paschim Paradanga	00232100	308483
109	Petla	00233500	308497
110	Peulaguri	00241600	308578
111	Phulbari	00230400	308466
112	Putimari	00235800	308520
113	Raghunandan	00239800	308560
114	Rajakhora	00232300	308485
115	Ramprasad	00240900	308571
116	Rangapani	00230800	308470
117	Ratinandan	00241900	308581
118	Ruier Khuthi	00236500	308527
119	Sakdal	00235000	308512
120	Sashtia	00237000	308532
121	Satkura	00242400	308586
122	Shyamsing	00234400	308506
123	Sibeshwar	00241000	308572
124	Singimari	00233000	308492
125	Singimari Bhetaguri	00235200	308514
126	Singimari Madankura Dakshin	00238100	308543
127	Takimari	00230200	308464
128	Uttar Baishguri	00235300	308515
129	Uttar Balakura	00236000	308522
130	Uttar Kharija Gitaldaha	00241500	308577

Serial Number	Name of Village	Location code no.	Total area of the village (in hectares rounded up to one decimal place)	Total population (2011 census)	Number of households (2011 census)	Number of educational amenities availab village, the distance range code viz; a for for 10+ kms of nearest place where fa							
						Pre-Primary school (PP)	Primary school (P)	Middle school (M)	Secondary School (S)	Senior Secondary school (SS)	Degree college of arts science & commerce (ASC)	Engineering college(EC)	Medical college (MC)
1	2	3	4	5	6	7	8	9	10	11	12	13	14
			Name of District:-Koch Bihar										
			Name of CD Block:-Dinhata - I										
823	Chhota Naldhondra	308457	217.3	1810	385	1	1	a	a	a		c	
824	Bara Natabari	308458	428.6	3818	823	2	2	1	1	1	c	c	
825	Chhota Natabari	308459	98.4	1091	225	1	1	a	a	a	c	c	c
826	Binani	308460	247.9	2365	527	2	2	a	a	a	c	c	c
827	Kamtapur	308461	165.2	927	216	1	1	a	a	a	c	c	c
828	Khalisa Gosanimari	308462	666.2	6410	1508	4	4	1	a	a	c	c	c
829	Jambari	308463	215.5	3919	896	5	4	a	a	a	c	c	
830	Takimari	308464	142.2	1410	312	2	2	a	a	a	c	c	c
831	Bhitar Kamata	308465	308	5559	1313	4	3	2	1	1	c	c	c
832	Phulbari	308466	379.7	2664	633	2	2	a	a	a	c	c	c
833	Kharija Bhutkura	308467	40.7	466	116	1	1	a	a	a	c	c	c
834	Dwaria	308468	100.2	772	182	1	1	a	a	a	b	c	c
835	Kaliganj	308469	31.3	400	88	1	1	2	a	a	c	c	c
836	Rangapani	308470	123.8	960	232	1	1	a	a	a	c	c	c
837	Khalisaguri	308471	77.4	520	124	1	1	a	a	a	c	c	c
838	Chakiarpara Pratham Khanda	308472	327.8	2451	510	2	2	a	b	b	b	c	c
839	Chauler Kuthi	308473	180.3	1764	390	3	2	a	a	a	c	c	c
840	Paharganj	308474	51.5	939	203	2	1	1	b	b	c		
841	Chakisal	308475	17.9	104	28	1	1	a	b	b	c	c	c
842	Kharija Naldhondra	308476	44	346	79	1	1	b	b	b	b	b	c
843	Bara Bhita Pratham Khanda	308477	386.4	2364	574	3	3	b	b	b	b	b	c
844	Baisguri Khanda	308478	233.1	1443	337	3	3	b	b	b	c	c	c
845	Chakiar Para Dwitia Khanda	308479	68.5	286	67	1	1		a	a	b	c	c
846	Brahmottar Chauler Kuthi	308480	80	566	130	1	1	1	b	b	b	c	c
847	Bajejama Pakhihaga	308481	219.3	1667	403	1	1	b	b	b	b	c	c
848	Pakhihaga	308482	464.6	2920	729	3	3	1	1	b	b	c	c
849	Paschim Paradanga	308483	381	3307	819	1	1	2	2	a	b		
850	Alokjhari	308484	248.4	4138	975	2	2	1		a	b	c	c
851	Rajakhora	308485	81.6	1242	249	1	1			b	b	c	c
852	Matiakura	308486	11.9	27	6	c	a			b	c	c	
853	Kuthialerbus	308487	120.2	413	95	c	a			b	c	c	c
854	Chhat Bara Bangla	308488	152.3	148	40	1	1			b	b	c	c
855	Jamadarerbus	308489	375.6	2286	549	2	2	1	1	1	b	c	c
856	Chhota Jhila	308490	59.8	941	233	2	2	b		a	b	c	c
857	Batrigachh	308491	153.1	1604	373	1	1	1	a	b	b	c	c
858	Singimari	308492	169.1	973	251	2	2		a	b	b		
859	Chhota Saulmari	308493	220.7	1642	424	1	1			a	b	c	
860	Panaguri	308494	163.1	1902	429	1	1			a	b	c	
861	Kharija Panaguri	308495	64.9	444	103	1	1			a	b	c	
862	Chhoto Boalmari	308496	317	3748	871	2	2			a	a	c	
863	Petla	308497	395.5	5780	1276	3	3	1	1	1	a	c	

- Village Directory

(As in 2009)

le. (If not available within the < 5 Kms, b for 5-10 Kms and c cility is available is given).						Number of Medical Amenities available. (If not available within the village , the distance range code viz; a for < 5 Kms, b for 5-10 Kms and c for 10+ kms of nearest place where facility is available is given).												
Management institute (MI)	Polytechnic (Pt)	Vocational training school /ITI	Non-formal training centre (NFTC)	Special school for disabled (SSD)	Others (specify)	Community health centre (CHC)	Primary health centre (PHC)	Primary health sub centre (PHS)	Maternity and child welfare centre (MCW)	T.B. clinic (TBC)	Hospital-allopathic (HA)	Hospital-alternative medicine (HO)	Dispensary (D)	Veterinary hospital (VH)	Mobile health clinic (MHC)	Family welfare centre (FWC)	Name of Village	Serial Number
15	16	17	18	19	20	21	22	23	24	25	26	27	28	29	30	31	2	1
Location CodeNo:-329																		
Location CodeNo:-0034																		
c	c	a	c	c		b	b	a		c	c		b	b			Chhota Naldhondra	823
c	c	1	b	c		b	b	1	c	c	c		b	b			Bara Natabari	824
c	c	a	c	c		b	b	a	b		c		b	b			Chhota Natabari	825
c	c	a	c	c		a	a	a	c	c	c		a	a			Binani	826
	c	a	c	c		b	b	1	c	c	c		a	a			Kamtapur	827
c	c	a	c	c		b	b	1	c	c	c		b	1			Khalisa Gosanimari	828
	c	a	c	c		a	c	a	a	c	c	c	c	c		b	Jambari	829
c	c	a	c	c		a	c	a	c	c	c	c	c	c		c	Takimari	830
c	c	1	c	c		1	c	a	c	c		c	c	c		c	Bhitar Kamata	831
c	c	a	c	c		a	c	1	b	c	b	b	b	b		b	Phulbari	832
c	c	a	c	c		a	c	a	c	c	c	c	c	c		c	Kharija Bhutkura	833
c	c	a	c	c		a	c	a	b	c	b	b	b	b		b	Dwaria	834
c	c	a	c	c		a	a	a	b	c	c	c	c	a		b	Kaliganj	835
c	c	a	c	c		a	c	a	c	c	c	c	c	c	c	c	Rangapani	836
c	c	a	c	c		a	c	a	c	c	c	c	c	c		c	Khalisaguri	837
c	c	b	c	c		b	c	a	b	c	b	b	b	b		b	Chakiarpara Pratham Khanda	838
c	c	a	c	c		a	c	a	c	c	c	c	c	c		c	Chauler Kuthi	839
	c	b	c	c		b	c	1	c	c	c	c	c	c	c	c	Paharganj	840
c	c	b	c	c		b	c	a		c	c	c	c	c	c		Chakisal	841
	c	b	c	c		c	c	b		c	b		b	b			Kharija Naldhondra	842
	c	b	c	c		c	c	b		c	b		b	b			Bara Bhita Pratham Khanda	843
	c	b	c	c		c	c	b		c	b		b	b			Baisguri Khanda	844
c	c	a	c	c		b	c	a	b	c	b	b	b	b		b	Chakiar Para Dwitia Khanda	845
	c	b	c	c		c	c	b		c	b		b	b			Brahmottar Chauler Kuthi	846
	c	b				c	c	b		c	b		b	b			Bajejama Pakhihaga	847
	c	b	c	c		c	c	b		c	b		b	b			Pakhihaga	848
c	c	a		c			c	a		c	b	b	1	a			Paschim Paradanga	849
c	c	b		c		a	c	a		c	b	b		a			Alokjhari	850
c	c	b		c		b	c	b		c	b	b	b	b			Rajakhora	851
	c	b		c		b	c	b		c	c	c	b	b			Matiakura	852
c	c	b		c		b	c	b	b	c	c	c		b			Kuthialerbus	853
c	c	b		c		b	c	b	b	c	a	b	b	b			Chhat Bara Bangla	854
c		b		c		b	c	a	b	c	b	b	a	a		a	Jamadarerbus	855
c	c	b		c		b	b	a		c	b	b	b	b			Chhota Jhila	856
c	c	b		c		b	b	1		c	b	b		a		a	Batrigachh	857
c	c	c		c		b	a				b	b	b	a			Singimari	858
c	c	c		c		b	b	1		c	b	b	b	a			Chhota Saulmari	859
	c	b		c		b	c	a		c	b	b	a	a			Panaguri	860
c	c	b		c		b	c	a		c	b	b	a	a	a		Kharija Panaguri	861
c	c	b		c		b	c	a		c	a	a	a	a			Chhoto Boalmari	862
c	c	b		c		b	c			c	a	a					Petla	863

Serial Number	Name of Village	Number of Non-Government Medical Amenities available.							Availability of drinking water - Yes / No							
		Charitable non Govt. hospital/Nursing home.	Medical practitioner with MBBS Degree	Medical practitioner with other degree	Medical practitioner with no degree	Traditional practitioner and faith healer .	Medicine Shop	Others	Tap water (Treated/Untreated)	Well water (Covered / Uncovered well)	Hand Pump	Tube wells / Bore well	Spring	River / Canal	Tank / Pond / Lake	Others
1	2	32	33	34	35	36	37	38	39	40	41	42	43	44	45	46
823	Chhota Naldhondra	0	0	0	3	2	0	0	No	No	No	No	No	Yes	Yes	No
824	Bara Natabari	0	0	0	6	2	0	0	No	No	Yes	Yes	No	Yes	Yes	Yes
825	Chhota Natabari	0	0	0	0	2	0	0	Yes	No	No	Yes	No	No	Yes	No
826	Binani	0	0	0	0	1	0	0	Yes	No	Yes	No	No	No	Yes	No
827	Kamtapur	0	0	0	0	3	0	0	No	No	No	No	No	Yes	Yes	No
828	Khalisa Gosanimari	0	0	2	0	0	2	0	Yes	No	Yes	No	No	Yes	Yes	No
829	Jambari	0	0	0	0	0	7	0	Yes	No	Yes	Yes	No	Yes	Yes	No
830	Takimari	0	0	0	0	0	0	0	Yes	No	Yes	No	No	Yes	Yes	No
831	Bhitar Kamata	0	4	0	0	0	11	0	Yes	No	Yes	Yes	No	Yes	Yes	No
832	Phulbari	0	0	0	0	0	0	0	Yes	No	Yes	Yes	No	Yes	Yes	No
833	Kharija Bhutkura	0	0	0	0	0	0	0	No	No	Yes	No	No	Yes	Yes	No
834	Dwaria	0	0	0	0	0	0	0	Yes	No	Yes	No	No	No	Yes	No
835	Kaliganj	0	0	0	0	0	0	0	Yes	No	No	No	No	No	Yes	No
836	Rangapani	0	0	0	0	0	1	0	No	No	Yes	No	No	Yes	Yes	No
837	Khalisaguri	0	0	0	0	0	0	0	No	No	Yes	No	No	No	No	No
838	Chakiarpara Pratham Khanda	0	0	0	0	0	0	0	No	No	Yes	Yes	No	Yes	Yes	No
839	Chauler Kuthi	0	0	0	0	0	4	0	Yes	No	Yes	No	No	No	Yes	No
840	Paharganj	0	0	0	0	0	0	0	No	No	Yes	No	No	No	No	No
841	Chakisal	0	0	0	0	0	0	0	No	No	Yes	No	No	Yes	No	No
842	Kharija Naldhondra	0	0	0	1	0	0	0	No	No	No	No	No	Yes	Yes	No
843	Bara Bhita Pratham Khanda	0	0	0	2	0	0	0	No	No	No	No	No	Yes	Yes	No
844	Baisguri Khanda	0	0	0	2	0	0	0	No	No	No	No	No	Yes	Yes	No
845	Chakiar Para Dwitia Khanda	0	0	0	0	0	0	0	No	No	Yes	No	No	Yes	No	No
846	Brahmottar Chauler Kuthi	0	0	0	2	0	0	0	No	No	No	No	No	Yes	Yes	No
847	Bajejama Pakhihaga	0	0	0	5	1	0	0	No	No	No	No	No	Yes	Yes	No
848	Pakhihaga	0	0	0	2	0	0	0	No	No	No	No	No	Yes	Yes	No
849	Paschim Paradanga	0	0	0	0	2	1	0	No	No	Yes	Yes	No	No	Yes	No
850	Alokjhari	0	0	0	2	1	2	0	No	No	No	Yes	No	Yes	Yes	No
851	Rajakhora	0	0	0	0	2	0	0	No	No	Yes	Yes	No	Yes	Yes	No
852	Matiakura	0	0	0	0	3	0	0	No	No	No	Yes	No	No	No	Yes
853	Kuthialerbus	0	0	0	0	3	0	0	No	No	No	Yes	No	Yes	Yes	No
854	Chhat Bara Bangla	0	0	0	0	2	0	0	No	No	No	Yes	No	Yes	Yes	No
855	Jamadarerbus	0	0	0	0	2	0	0	No	No	Yes	Yes	No	Yes	Yes	No
856	Chhota Jhila	0	0	0	0	3	0	0	No	No	No	Yes	No	Yes	Yes	No
857	Batrigachh	0	0	0	0	3	1	0	Yes	No	Yes	Yes	No	No	Yes	No
858	Singimari	0	0	0	0	0	0	0	No	No	No	Yes	No	Yes	Yes	No
859	Chhota Saulmari	0	0	0	0	1	0	0	No	No	Yes	Yes	No	No	Yes	No
860	Panaguri	0	0	0	0	3	0	0	No	No	Yes	Yes	No	No	Yes	No
861	Kharija Panaguri	0	0	0	0	2	0	0	No	No	Yes	No	No	No	Yes	No
862	Chhoto Boalmari	0	0	0	0	2	0	0	No	No	Yes	Yes	No	Yes	Yes	No
863	Petla	0	0	0	0	10	0	0	Yes	No	Yes	Yes	No	No	Yes	No

Availability of toilet & others Yes / No				Communication and transport facilities (If amenities available code -Yes is given except for Village Pin Code ,If not available within the village , the distance range code viz; a for < 5 Kms, b for 5-10 Kms and c for 10+ kms of nearest place where facility is available is given).								
Community toilet including bath.	Community toilet excluding bath.	Rural sanitary mart or sanitary hardware outlet available near the village.	Community bio- gas or recycle of waste for productive use.	Post office(PO)	Sub post office (SPO)	Post & Telegraph office (P&TO)	Village Pin Code	Telephones (Land lines)	Public call office (PCO)	Mobile phone coverage	Name of Village	Serial Number
47	48	49	50	51	52	53	54	55	56	57	2	1
No	No	No	No	a	a	a	736158	a	a	Yes	Chhota Naldhondra	823
No	Yes	No	No	Yes	Yes	a	736145	a	Yes	Yes	Bara Natabari	824
No	No	No	No	b	a	b	736145	b	b	Yes	Chhota Natabari	825
No	No	No	No	a	a	a	736145	a	a	Yes	Binani	826
No	No	No	No	b	a	b	736145	b	b	Yes	Kamtapur	827
No	No	No	No	a	Yes	b	736145	a	a	c	Khalisa Gosanimari	828
No	No	No	No	a	a	c	736145	Yes	Yes	Yes	Jambari	829
No	No	No	No	a	a	Yes	736145	Yes	a	Yes	Takimari	830
No	No	No	No	Yes	a	Yes	736145	Yes	Yes	Yes	Bhitar Kamata	831
No	No	No	No	a	Yes	c	736135	Yes	a	Yes	Phulbari	832
No	No	No	No	a	a	c	736135	a	a	Yes	Kharija Bhutkura	833
No	No	No	No	a	a	c	736135	a	a	Yes	Dwaria	834
No	No	No	No	a	a	c	736135	a	a	Yes	Kaliganj	835
No	No	No	No	a	a	c	736135	a	a	Yes	Rangapani	836
No	No	No	No	a	b	c	736135	a	a	Yes	Khalisaguri	837
No	No	No	No	b	a	c	736145	a	a	Yes	Chakiarpara Pratham Khanda	838
No	No	No	No	a	b	c	736168	a	a	Yes	Chauler Kuthi	839
No	No	No	No	b	b	c	736145	a	a	Yes	Paharganj	840
No	No	No	No	b	b	b	736145	a	b	Yes	Chakisal	841
No	No	No	No	b	b	b	736175	b	b	Yes	Kharija Naldhondra	842
No	No	No	No	b	Yes	b	736135	b	b	Yes	Bara Bhita Pratham Khanda	843
No	No	No	No	b	b	b	736135	b	b	Yes	Baisguri Khanda	844
No	No	No	No	b	a	c	736145	a	a	Yes	Chakiar Para Dwitia Khanda	845
No	No	No	No	b	b	b	736145	b	b	Yes	Brahmottar Chauler Kuthi	846
No	No	No	No	b	Yes	b	736145	b	b	Yes	Bajejama Pakhihaga	847
No	No	No	No	b	Yes	b	736167	b	b	Yes	Pakhihaga	848
No	No	No	No	a		b	736145	Yes	Yes	Yes	Paschim Paradanga	849
No	No	No	No	Yes		Yes	736135	a	Yes	Yes	Alokjhari	850
No	No	No	No	a	a	b	736145	a	b	Yes	Rajakhora	851
No	No	No	No	a	a	c	736157	a	a	Yes	Matiakura	852
No	No	No	No	a	a	c	736157	b	b	Yes	Kuthialerbus	853
No	No	No	No	a		b	736135	b	b	Yes	Chhat Bara Bangla	854
No	No	No	No	Yes	Yes	b	736135	a	b	Yes	Jamadarerbus	855
No	No	No	No	a	a	b	736135	a	a	Yes	Chhota Jhila	856
No	Yes	No	No	b	a	b	736135	a	b	Yes	Batrigachh	857
No	No	No	No	a		b	736135	b	b	Yes	Singimari	858
No	No	No	No	a	a	b	736135	a	Yes	a	Chhota Saulmari	859
No	No	No	No	a		b	736134	a	a	Yes	Panaguri	860
No	No	No	No	a	a	b	736135	b	a	Yes	Kharija Panaguri	861
No	No	No	No			a	736174	a	Yes	Yes	Chhoto Boalmari	862
No	No	No	No	Yes		a	736135	Yes	Yes	Yes	Petla	863

Communication and transport facilities (If amenities available code -Yes is given except for Village Pin Code ,If not available within the village , the distance range code viz; a for < 5 Kms, b for 5-10 Kms and c for 10+ kms of nearest place where facility is available is given).												Village connected to highways amenities available code -Yes , the distance range code viz 10+ kms of nearest place				
Serial Number	Name of Village	Internet cafes/ Common service centre (CSC)	Private courier facility	Bus service (Public & Private)	Railway stations	Auto/Modified Autos	Taxis and Vans	Tractors	Cycle-pulled rickshaws(Manual & Machine driven)	Carts driven by animals	Sea /River ferry service	Connected to national highway(NH)	Connected to state highway(SH)	Connected to major district road (MDR)	Connected to others district road	Pucca roads
2	1	58	59	60	61	62	63	64	65	66	67	68	69	70	71	72
823	Chhota Naldhondra	a	a	b	c	b	b	Yes	Yes	c	b	c	c	c	c	a
824	Bara Natabari	a	a	a	c	Yes	Yes	Yes	Yes	c	b	c	c	c	c	Yes
825	Chhota Natabari	a	a	b	c	b	a	Yes	Yes	c	b	c	c	c	c	Yes
826	Binani	a	a	a	c	a	a	Yes	Yes	Yes	b	c	c	c	c	Yes
827	Kamtapur	a	a	b	c	b	b	Yes	Yes	c	b	c	c	Yes	c	a
828	Khalisa Gosanimari	a	a	Yes	c	a	a	Yes	Yes	Yes	b	c	c	c	c	Yes
829	Jambari	Yes	b	Yes	c	Yes	Yes	a	Yes	a	a	c	c	c	Yes	Yes
830	Takimari	a	a	a	c	a	a	Yes	Yes	Yes	a	c	c	Yes	Yes	Yes
831	Bhitar Kamata	Yes		Yes	Yes	c	Yes	a	Yes	a	a	c	c	Yes	Yes	Yes
832	Phulbari	a	a	Yes	b	a	a	a	Yes	a	a	c	c	Yes	Yes	Yes
833	Kharija Bhutkura	a	a	a	c	a	a	a	Yes	a	a	c	c	c	Yes	a
834	Dwaria	a	a	a	b	a	a	a	Yes	a	a	c	c	Yes		a
835	Kaliganj	a	a	a	c	a	a	Yes	a	c	c	c	c	c		Yes
836	Rangapani	a	a	Yes	c	a	a	b	Yes	b	b	c	c	Yes	Yes	Yes
837	Khalisaguri	a	a	a	c	a	a	b	Yes	b	b	c	c	c	a	a
838	Chakiarpara Pratham Khanda	a	a	a	c	b	b	b	Yes	b	Yes	c	c	b		a
839	Chauler Kuthi	a	a	a	c	a	Yes	b	Yes	b	b	c	c	Yes	Yes	Yes
840	Paharganj	a		a	c	b	b	b	Yes	b	b	c	c	c	Yes	Yes
841	Chakisal	a	a	a	c	b	b	b	Yes	b	b	c	c	c	a	a
842	Kharija Naldhondra	a	a	b	c	b	Yes	b	b	c	c	c	c	b	b	b
843	Bara Bhita Pratham Khanda	a	a	b	c	b	Yes	b	Yes	c	c	c	c	Yes	b	b
844	Baisguri Khanda	a	a	b	c	b	Yes	b	Yes	c	c	c	c	b	b	b
845	Chakiar Para Dwitia Khanda	a	a	a	c	b	b	b	Yes	b	a	c	c	b	Yes	a
846	Brahmottar Chauler Kuthi	a	a	b	b	b	Yes	b	b	c	c	c	c	b	b	b
847	Bajejama Pakhihaga	a	a	b	c	b	Yes	b	b	c	c	c	c	b	b	b
848	Pakhihaga	a	a	b	c	b	Yes	b	b	c	c	c	c	b	b	b
849	Paschim Paradanga	a	a	b	c	b	Yes	b	Yes	Yes	c	c		b		Yes
850	Alokjhari	a	a	Yes	c	a	Yes	b	Yes	Yes	c	c		Yes		a
851	Rajakhora	a	a	b	c	c	Yes	b	Yes	Yes	c	c		c		Yes
852	Matiakura	a	a	b	c	c	Yes	b	Yes	Yes	a	c		c		a
853	Kuthialerbus	a	a	b	c	b	Yes	a	Yes	Yes	a	c		c		a
854	Chhat Bara Bangla	a	a	b	b	b	Yes	a	Yes	Yes	c	c		b		a
855	Jamadarerbus	a	a	a	b	b	Yes	Yes	Yes	c	c	c		b		b
856	Chhota Jhila	a	a	b	b	b	Yes	Yes	Yes	Yes	Yes	c		b		a
857	Batrigachh	a	a	b	b	a	Yes	Yes	Yes	Yes	c	c		b		b
858	Singimari	a	a	b	b	b	Yes	a	Yes	Yes	Yes	c		b		a
859	Chhota Saulmari	a	a	a	b	a	Yes	Yes	Yes	Yes	c	c		b		a
860	Panaguri	a	a	a	b	a	Yes	a	Yes	Yes	c	c		b		a
861	Kharija Panaguri	a	a	a	b	b	Yes	a	Yes	c	c	c		b		a
862	Chhoto Boalmari	a	a	Yes	a	a	Yes	Yes	Yes	Yes	c	c		Yes		Yes
863	Petla	Yes	b	Yes	b	Yes	Yes	Yes	Yes	Yes	b	c		Yes		Yes

,village roads, banks & credit societies (If is given, If not available within the village ; a for < 5 Kms, b for 5-10 Kms and c for › where facility is available is given).							Availability of miscellaneous facilities (If amenities available code -Yes is given, If not available within the village , the distance range code viz; a for < 5 Kms, b for 5-10 Kms and c for 10+ kms of nearest place where facility is available is given).										
Kutchcha roads	Water bounded macadam(WBM) roads	Navigable waterway (river/canal)(NW)	Footpaths (FP)	Commercial & Co-operative Banks	ATM	Agricultural Credit Societies	Self-Help Group (SHG)	Public distribution system (PDS) shop	Mandis / Regular market	Weekly Haat	Agricultural marketing society	Integrated Child Development Scheme (Nutritional Centres)	Anganwadi Centre (Nutritional Centres)	Others (Nutritional Centres)	Name of Village	Serial Number
73	74	75	76	77	78	79	80	81	82	83	84	85	86	87	2	1
Yes	Yes		Yes			c	Yes	a	c	a	c	Yes	Yes	Yes	Chhota Naldhondra	823
Yes	Yes		Yes	c	c	c	Yes	Yes	Yes	Yes	c	Yes	Yes	Yes	Bara Natabari	824
Yes	Yes		Yes	c	c	c	a	a	c	c	Yes	Yes	Yes	Yes	Chhota Natabari	825
Yes	Yes		Yes	c	c	c	a	a	c	c	Yes	Yes	Yes	Yes	Binani	826
Yes	Yes		a	c	c	c	b	b	c	c	Yes	Yes	Yes	Yes	Kamtapur	827
Yes	Yes		Yes	c	c	c	Yes	a	c	a	c	Yes	Yes	Yes	Khalisa Gosanimari	828
Yes		a	Yes	a	c	c	Yes	Yes	Yes	Yes	Yes	Yes	Yes	Yes	Jambari	829
Yes		a	Yes	a	c	c	Yes	Yes	c	b	a	Yes	Yes	Yes	Takimari	830
Yes		a	Yes	Yes	c	Yes	Yes	Yes	c	a	Yes	Yes	Yes	Yes	Bhitar Kamata	831
Yes		a	Yes	a	b	b	Yes	a	c	a	a	Yes	Yes	Yes	Phulbari	832
Yes		a	Yes	a	c	c	Yes	a	c	a	a	Yes	Yes	Yes	Kharija Bhutkura	833
Yes		a	Yes	a	b	b	Yes	a	c	a	a	Yes	Yes	Yes	Dwaria	834
Yes	Yes	b	a	c	c	c	Yes	a	c	a	c	Yes	Yes	Yes	Kaliganj	835
Yes		a	Yes	a	c	c	Yes	a	c	a	a	Yes	Yes	Yes	Rangapani	836
Yes		b	Yes	a	c	c	Yes	a	c	a	a	Yes	Yes	Yes	Khalisaguri	837
Yes		b	Yes	b	b	b	Yes	a	c	b	a	Yes	Yes	Yes	Chakiarpara Pratham Khanda	838
Yes		b	Yes	a	c	b	Yes	Yes	c	b	Yes	Yes	Yes	Yes	Chauler Kuthi	839
Yes		b	Yes	b	c	c	Yes	b	c	b	b	Yes	Yes	Yes	Paharganj	840
a		b	Yes	b	c	c	Yes	a	c	b	b	Yes	a	a	Chakisal	841
Yes		b	a		c	c	b	b	c	b	Yes	b	b	Yes	Kharija Naldhondra	842
Yes			a	c	c	c	Yes	Yes	c	Yes	Yes	b	Yes	Yes	Bara Bhita Pratham Khanda	843
Yes			a	c	c	c	Yes	Yes	c	b	Yes	b	Yes	Yes	Baisguri Khanda	844
a		a	Yes	b	b	c	Yes	a	c	b	a	Yes	Yes	Yes	Chakiar Para Dwitia Khanda	845
Yes			a	b	b	b	Yes	b	c	b	Yes	b	b	Yes	Brahmottar Chauler Kuthi	846
Yes	b		a	b	b	c	Yes	b	Yes	Yes	Yes	b	Yes	Yes	Bajejama Pakhihaga	847
Yes			a			c	Yes	Yes	c	b	Yes	b	b	Yes	Pakhihaga	848
Yes			Yes	a	b	c	Yes	a	c	a	Yes	b	Yes	Yes	Paschim Paradanga	849
Yes			Yes	b	b	c	Yes	Yes	c	b	Yes	b	Yes	Yes	Alokjhari	850
Yes			Yes	a	b	c	Yes	a	c	b	b	b	Yes	Yes	Rajakhora	851
a			Yes	c	c	c	Yes	a	c	b	b	c	Yes	Yes	Matiakura	852
a			Yes	c	c	c	Yes	a	c	b	a	c	Yes	Yes	Kuthialerbus	853
Yes			Yes	b	b	c	Yes	a	c	a	a	b	Yes	Yes	Chhat Bara Bangla	854
Yes			Yes	b	b	c	Yes	Yes	Yes	a	a	Yes	Yes	Yes	Jamadarerbus	855
Yes			Yes	a	b	c	Yes	a	c	a	b	b	Yes	Yes	Chhota Jhila	856
Yes			Yes	b	b	Yes	Yes	a	Yes	Yes	Yes	b	Yes	Yes	Batrigachh	857
Yes			Yes	b	b	c	Yes	a	c	a	b	b	Yes	Yes	Singimari	858
Yes			Yes	Yes	b	Yes	Yes	a	c	a	Yes	Yes	Yes	Yes	Chhota Saulmari	859
Yes			Yes	b	b	c	Yes	a	c	a	b	Yes	Yes	Yes	Panaguri	860
Yes			Yes	b	b	c	Yes	Yes	c	a	a	b	Yes	Yes	Kharija Panaguri	861
Yes			Yes	a	a	c	Yes	Yes	Yes	Yes	Yes	Yes	Yes	Yes	Chhoto Boalmari	862
Yes			Yes	a	a	Yes	Yes	Yes	Yes	Yes	a	Yes	Yes	Yes	Petla	863

Availability of miscellaneous facilities (If amenities available code -Yes is given, If not available within the village , the distance range code viz; a for < 5 Kms, b for 5-10 Kms and c for 10+ kms of nearest place where facility is available is given).												Availability of electricity (Yes/No)			
Serial Number	Name of Village	ASHA (Accredited Social Health Activist)	Community centre with/without TV	Sports Field,	Sports Club / Recreation Centre	Cinema / Video Hall	Public Library	Public Reading Room	Newspaper Supply	Assembly Polling station	Birth & Death Registration Office	Power Supply for Domestic Use (ED)	Power Supply for Agricultural Use (EAG)	Power Supply for Commercial Use (EC)	Power Supply for All Uses (EA)
1	2	88	89	90	91	92	93	94	95	96	97	98	99	100	101
823	Chhota Naldhondra	Yes	Yes	b	c	c	b	b	a	Yes	b	Yes	No	No	No
824	Bara Natabari	Yes	Yes	Yes	Yes	Yes	Yes	Yes	Yes	Yes	a	Yes	No	Yes	No
825	Chhota Natabari	Yes	Yes	Yes	c	c	b	b	Yes	Yes	b	Yes	Yes	Yes	Yes
826	Binani	Yes	Yes	Yes	Yes	Yes	Yes	Yes	Yes	Yes	a	Yes	No	No	No
827	Kamtapur	Yes	Yes	Yes	Yes	Yes	Yes	Yes	Yes	Yes	b	Yes	No	No	No
828	Khalisa Gosanimari	Yes	Yes	Yes	Yes	Yes	Yes	Yes	Yes	Yes	Yes	Yes	No	No	No
829	Jambari	Yes	a	a	a	Yes	c	c	Yes	Yes	a	Yes	No	Yes	No
830	Takimari	Yes	a	a	a	a	c	c	Yes	Yes	a	Yes	Yes	No	No
831	Bhitar Kamata	Yes	Yes	Yes	Yes	Yes	c	c	Yes	Yes	a	Yes	Yes	Yes	Yes
832	Phulbari	Yes	a	a	a	a	b	b	Yes	Yes	a	Yes	Yes	No	No
833	Kharija Bhutkura	Yes	a	a	a	a	c	c	Yes	a	a	Yes	No	No	No
834	Dwaria	Yes	a	a	a	a	b	b	Yes	Yes	a	Yes	No	No	No
835	Kaliganj	Yes	Yes	Yes	Yes	Yes	Yes	Yes	Yes	Yes	a	Yes	No	No	No
836	Rangapani	Yes	a	a	a	a	c	c	Yes	Yes	a	Yes	No	No	No
837	Khalisaguri	Yes	a	a	a	a	c	c	Yes	Yes	a	Yes	No	No	No
838	Chakiarpara Pratham Khanda	Yes	b	b	b	a	b	b	Yes	Yes	b	Yes	No	No	No
839	Chauler Kuthi	Yes	a	a	a	Yes	c	c	Yes	Yes	b	Yes	No	No	No
840	Paharganj	Yes	b	b	b	a	c	c	Yes	Yes	b	Yes	No	No	No
841	Chakisal	b	b	b	b	c	c	Yes	Yes	a	b	Yes	No	No	No
842	Kharija Naldhondra	Yes	Yes	Yes	b	b	b	b	b	b	b	Yes	No	No	No
843	Bara Bhita Pratham Khanda	a	Yes	Yes	b	Yes	b	Yes	b	Yes	b	Yes	No	No	No
844	Baisguri Khanda	Yes	Yes	Yes	b	b	b	Yes	b	b	b	Yes	No	No	No
845	Chakiar Para Dwitia Khanda	a	b	b	b	b	b	b	Yes	Yes	b	Yes	No	No	No
846	Brahmottar Chauler Kuthi	Yes	Yes	Yes	Yes	b	b	Yes	b	b	b	Yes	No	No	No
847	Bajejama Pakhihaga	Yes	Yes	Yes	Yes	Yes	b	Yes	b	b	b	Yes	Yes	No	No
848	Pakhihaga	Yes	Yes	a	b	b	b	Yes	b	b	b	Yes	No	No	No
849	Paschim Paradanga	Yes	Yes	Yes	Yes	b	b	Yes	Yes	Yes	a	Yes	Yes	No	No
850	Alokjhari	Yes	b	a	Yes	Yes	Yes	Yes	Yes	Yes	Yes	Yes	No	No	No
851	Rajakhora	Yes	b	a	Yes	b	b	b	Yes	Yes	b	Yes	No	No	No
852	Matiakura	Yes	c	c	Yes	c	c	Yes	Yes	Yes	b	Yes	No	No	No
853	Kuthialerbus	Yes	a	a	c	c	c	c	Yes	Yes	a	Yes	No	No	No
854	Chhat Bara Bangla	Yes	b	a	a	b	b	b	Yes	Yes	a	Yes	No	No	No
855	Jamadarerbus	Yes	b	a	a	b	b	b	Yes	Yes	a	Yes	Yes	Yes	Yes
856	Chhota Jhila	Yes	b	Yes	Yes	Yes	Yes	Yes	Yes	Yes	a	Yes	No	No	No
857	Batrigachh	Yes	b	Yes	Yes	b	b	b	Yes	Yes	a	Yes	Yes	Yes	Yes
858	Singimari	Yes	b	Yes	Yes	b	b	b	Yes	Yes	a	Yes	No	No	No
859	Chhota Saulmari	Yes	b	b	b	b	Yes	b	Yes	Yes	a	Yes	No	No	No
860	Panaguri	Yes	Yes	a	b	b	b	b	Yes	Yes	a	Yes	No	No	No
861	Kharija Panaguri	Yes	Yes	b	a	a	Yes	b	Yes	Yes	a	Yes	No	No	No
862	Chhoto Boalmari	Yes	Yes	a	b	a	Yes	Yes	Yes	Yes	a	Yes	Yes	No	No
863	Petla	Yes	Yes	Yes	Yes	Yes	Yes	Yes	Yes	Yes	Yes	Yes	No	Yes	No

Nearest Town		Land Use							
		Area under different types of land use (in hectares rounded up to one decimal place)							
Name	Distance range code i.e. a for < 5 Kms, b for 5-10 Kms and c for 10+ kms .	Forests	Area under Non-agricultural Uses	Barren and Un-cultivable land	Permanent Pastures and Other Grazing Lands	Land Under Miscellaneous Tree Crops etc.	Culturable Waste Land	Name of Village	Serial Number
102	103	104	105	106	107	108	109	2	1
DINHATA	b	0	32.1	0	0	0	2	Chhota Naldhondra	823
DINHATA	b	0	63.2	0	0	0	2.4	Bara Natabari	824
DINHATA	b	0	18.4	0	0	0	20	Chhota Natabari	825
DINHATA	b	0	29.8	0	0	0	2.8	Binani	826
DINHATA	b	0	9.8	0	0	0	30.2	Kamtapur	827
DINHATA	b	25	16	0	0	0	23	Khalisa Gosanimari	828
DINHATA	b	0	54.5	0	0	0	21.6	Jambari	829
DINHATA	c	0	35.2	0	0	0	1	Takimari	830
DINHATI	b	0	42	0	0	0	20	Bhitar Kamata	831
DINHATA	b	0	50.5	0	0	0	252.4	Phulbari	832
DINHATA	b	0	4.2	0	0	0	0	Kharija Bhutkura	833
DINHATA	b	0	19.3	0	0	0	0	Dwaria	834
DINHATA	b	0	3.2	0	0	0	1.2	Kaliganj	835
DINHATA	b	0	22.1	0	0	0	1.5	Rangapani	836
DINHATA	b	0	13	0	0	0	0.4	Khalisaguri	837
DINHATA	b	0	85.3	0	0	0	0	Chakiarpara Pratham Khanda	838
DINHATA	b	0	16.7	0	0	0	1.6	Chauler Kuthi	839
DINHATA	b	0	11.5	0	0	0	0	Paharganj	840
DINHATA	b	0	0.8	0	0	0	0.9	Chakisal	841
DINHATA	b	0	6	0	0	0	16	Kharija Naldhondra	842
DINHATA	b	0	40.8	0	0	0	4.8	Bara Bhita Pratham Khanda	843
DINHATA	b	0	7	0	0	0	37	Baisguri Khanda	844
DINHATA	b	0	6	0	0	0	12	Chakiar Para Dwitia Khanda	845
DINHATA	b	0	11.6	0	0	0	11.7	Brahmottar Chauler Kuthi	846
DINHATA	b	0	7	0	0	0	10	Bajejama Pakhihaga	847
DINHATA	b	0	20.2	0	0	0	43.6	Pakhihaga	848
DINHATA	b	0	76	0	0	0	4	Paschim Paradanga	849
DINHATA	b	0	48	0	0	0	6.8	Alokjhari	850
DINHATA	b	0	16	0	0	0	4	Rajakhora	851
DINHATA	b	0	2.1	0	0	0	0.8	Matiakura	852
DINHATA	b	0	26	0	0	0	4	Kuthialerbus	853
DINHATA	b	0	41	0	0	0	4	Chhat Bara Bangla	854
DINHATA	b	0	55.6	0	0	0	8	Jamadarerbus	855
DINHATA	b	0	8	0	0	0	4	Chhota Jhila	856
DINHATA	b	0	8	0	0	0	4	Batrigachh	857
DINHATA	b	0	17.3	0	0	0	4.5	Singimari	858
DINHATA	b	0	16.6	0	0	0	4.1	Chhota Saulmari	859
DINHATA	b	0	38	0	0	0	5	Panaguri	860
DINHATA	b	0	12	0	0	0	4	Kharija Panaguri	861
DINHATA	b	0	76	0	0	0	4	Chhoto Boalmari	862
DINHATA	b	0	91	0	0	0	4	Petla	863

Land Use											
Area under different types of land use (in hectares rounded up to one decimal place)							Area irrigated by source (in hectare).				
Serial Number	Name of Village	Fallow lands other than current fallows	Current Fallows	Net Area Sown	Total Irrigated Land Area	Total Un-irrigated Land Area	Canals (C)	Wells/Tube-wells(W/TW)	Tanks/Lakes(T/L)	Water Falls(WF)	Others(O)
1	2	110	111	112	113	114	115	116	117	118	119
823	Chhota Naldhondra	0	0	183.2	8.8	174.4	0	0.8	0	0	8
824	Bara Natabari	0	0	363	17.6	345.4	0	1.6	0	0	16
825	Chhota Natabari	0	0	60	8	52	0	8	0	0	0
826	Binani	0	0	215.3	22	193.3	0	2	0	0	20
827	Kamtapur	0	0	125.2	10	115.2	0	10	0	0	0
828	Khalisa Gosanimari	0	0	602.2	25	577.2	0	25	0	0	0
829	Jambari	0	0	139.4	24	115.4	0	24	0	0	0
830	Takimari	0	0	106	26	80	0	26	0	0	0
831	Bhitar Kamata	0	0	245.9	30	215.9	0	30	0	0	0
832	Phulbari	0	0	76.7	20.2	56.5	0	20.2	0	0	0
833	Kharija Bhutkura	0	0	36.4	0	36.4	0	0	0	0	0
834	Dwaria	0	0	81	0	81	0	0	0	0	0
835	Kaliganj	0	0	27	4.8	22.2	0	0.8	0	0	4
836	Rangapani	0	0	100.2	0	100.2	0	0	0	0	0
837	Khalisaguri	0	0	64	0	64	0	0	0	0	0
838	Chakiarpara Pratham Khanda	0	0	242.5	0	242.5	0	0	0	0	0
839	Chauler Kuthi	0	0	161.9	20.2	141.7	0	20.2	0	0	0
840	Paharganj	0	0	40	4	36	0	4	0	0	0
841	Chakisal	0	0	16.2	0	16.2	0	0	0	0	0
842	Kharija Naldhondra	0	0	22	20	2	0	12	0	0	8
843	Bara Bhita Pratham Khanda	0	0	340.8	55.2	285.6	0	7.2	0	0	48
844	Baisguri Khanda	0	0	189.1	181.1	8	0	0	0	0	181.1
845	Chakiar Para Dwitia Khanda	0	0	50.5	0	50.5	0	0	0	0	0
846	Brahmottar Chauler Kuthi	0	0	56.6	52.6	4	0	4	0	0	48.6
847	Bajejama Pakhihaga	0	0	202.4	182.2	20.2	0	81	40.5	0	60.7
848	Pakhihaga	0	0	400.8	380.6	20.2	0	56.7	81	0	242.9
849	Paschim Paradanga	0	0	301	0	301	0	0	0	0	0
850	Alokjhari	0	0	193.6	28	165.6	0	28	0	0	0
851	Rajakhora	0	0	61.6	0	61.6	0	0	0	0	0
852	Matiakura	0	0	9	0	9	0	0	0	0	0
853	Kuthialerbus	0	0	90.2	0	90.2	0	0	0	0	0
854	Chhat Bara Bangla	0	0	107.3	0	107.3	0	0	0	0	0
855	Jamadarerbus	0	0	312	24	288	0	24	0	0	0
856	Chhota Jhila	0	0	47.8	10	37.8	0	10	0	0	0
857	Batrigachh	0	0	141.1	26.5	114.6	0	26.5	0	0	0
858	Singimari	0	0	147.3	27.3	120	0	26	1.3	0	0
859	Chhota Saulmari	0	0	200	66.4	133.6	0	66.4	0	0	0
860	Panaguri	0	0	120.1	0	120.1	0	0	0	0	0
861	Kharija Panaguri	0	0	48.9	0	48.9	0	0	0	0	0
862	Chhoto Boalmari	0	0	237	0	237	0	0	0	0	0
863	Petla	0	0	300.5	0	300.5	0	0	0	0	0

Name of three most important commodities manufactured			Name of Village	Serial Number
First	Second	Third		
120	121	122	2	1
			Chhota Naldhondra	823
			Bara Natabari	824
			Chhota Natabari	825
			Binani	826
			Kamtapur	827
			Khalisa Gosanimari	828
Sarri	Bidi		Jambari	829
Shari	Bidi		Takimari	830
Shari	Bidi		Bhitar Kamata	831
			Phulbari	832
Bidi			Kharija Bhutkura	833
Bidi			Dwaria	834
			Kaliganj	835
Bidi			Rangapani	836
Bidi			Khalisaguri	837
Bidi			Chakiarpara Pratham Khanda	838
Bidi			Chauler Kuthi	839
			Paharganj	840
			Chakisal	841
			Kharija Naldhondra	842
			Bara Bhita Pratham Khanda	843
			Baisguri Khanda	844
Bidi			Chakiar Para Dwitia Khanda	845
Rice			Brahmottar Chauler Kuthi	846
			Bajejama Pakhihaga	847
			Pakhihaga	848
Rice	Rope		Paschim Paradanga	849
Rice	Rose		Alokjhari	850
Rice	Rope		Rajakhora	851
Rice	Rope		Matiakura	852
Rice	Rope		Kuthialerbus	853
Rice	Rope		Chhat Bara Bangla	854
Rice	Rope		Jamadarerbus	855
Rice	Rope		Chhota Jhila	856
Rice	Rope		Batrigachh	857
Rice	Rope		Singimari	858
Rice	Rope		Chhota Saulmari	859
Rice	Rope		Panaguri	860
Rice	Rope		Kharija Panaguri	861
Rice	Rope		Chhoto Boalmari	862
Rice	Rope		Petla	863

Serial Number	Name of Village	Location code no.	Total area of the village (in hectares rounded up to one decimal place)	Total population (2011 census)	Number of households (2011 census)	Number of educational amenities availab village, the distance range code viz; a for for 10+ kms of nearest place where fa							
						Pre-Primary school (PP)	Primary school (P)	Middle school (M)	Secondary School (S)	Senior Secondary school (SS)	Degree college of arts science & commerce (ASC)	Engineering college(EC)	Medical college (MC)
1	2	3	4	5	6	7	8	9	10	11	12	13	14
864	Dwarikamari	308498	180.5	1468	328	1	1			a	b		a
865	Baulerkuthi	308499	68.9	376	84	1	1			a	b		
866	Chhota Nachina	308500	40.1	803	194	3	3	1		a	a		
867	Bara Nachina (P)	308501	873.3	14759	3497	7	7	1	1	a		c	
868	Bhalka	308502	360.8	3180	748	2	2	1	1	1	b		
869	Bara Shoulmari Pratham Khanda	308503	16.3	150	40	b	a	a	a	a	b		
870	Madhayam Nachina	308504	32.1	317	80	1	1	1	a	a	b		
871	Brahmotter Bhutkura	308505	45.3	444	109	1	1	b	b	b	b		
872	Shyamsing	308506	53.1	534	131	2	2	b	b	b	b		
873	Barabhita Dwitia Khanda	308507	39.1	283	72	1	1	b	b	b			
874	Bhutkura	308508	753.2	6457	1628	6	6	b	b	b	b		
875	Gatamari	308509	61.1	606	147	1	1	b	b	b	b		
876	Kharija Chatra	308510	14.3	45	14	b	b	b	b	b	b		
877	Kharija Bora Danga	308511	101	661	175	1	1	b	b	b	b		
878	Sakdal	308512	274.3	2726	648	3	3	a	a	b	b	c	
879	Brahmanir Chauki	308513	453	3458	841	4	4	1	1	a	b	c	
880	Singimari Bhetaguri	308514	557.9	5950	1526	4	4	a	a	a	b	c	
881	Uttar Baishguri	308515	81.3	899	232	1	1	a	a	a	b	c	
882	Kharija Baladanga	308516	408.2	5766	1479	8	7	1	1	1	b		
883	Baladanga	308517	335.4	3547	868	4	4	a	a	a	b	c	
884	Boradanga	308518	159.5	989	244	2	2	1		a	b	c	
885	Bhalka Putimari	308519	184.4	925	238	1	1	a	a	a	b		
886	Putimari	308520	371.9	3863	920	2	2	1	1	1	c	c	c
887	Khar Kharia	308521	263.9	1715	393	2	2	1	c	c	c	c	c
888	Uttar Balakura	308522	147.9	1161	291	1	1	1	c	c	c	c	c
889	Kharija Barakura	308523	173.3	1683	403	2	2	c	c	c	c	c	c
890	Jarabari Dwitia Khanda	308524	181.6	246	73	2	2	a	a	a	a	c	c
891	Kuchni Dwitia Khanda	308525	100.8	799	199	1	1	a	a	b	b	c	c
892	Jarabari Pratham Khanda	308526	433	3808	924	2	2	1	1	b	b	c	
893	Ruier Khuthi	308527	766.9	6710	1708	8	8	2	a	a	b	c	
894	Koalidaha	308528	579.9	5616	1336	2	2	a	a	a	a	c	c
895	Karishal	308529	53.9	1230	313	1	2	a	a	a	c		c
896	Barigara (P)	308530	0.4	0	0								
897	Dinhata (P)	308531	526.5	7215	1729	2	2	2	1	a	a	c	c
898	Sashtia	308532	24.6	0	0								
899	Bhanghi Dwitia Khanda	308533	730.9	9565	2442	8	7	2	12	1	b		
900	Chhoto Atiabari	308534	361	3604	877	3	3	1	a		b		
901	Jhuripara (P)	308535	207.5	4273	940	1	1	a	a	a	a	c	c
902	Bara Boalmari (P)	308536	96.9	1982	417	1	1	a	a	a	a	c	c
903	Bara Saulmari	308537	403.5	4604	1117	3	3	1	1	a	a	c	
904	Bara Atiabari Pratham Khanda (P)	308538	844.6	14962	3426	5	5	1	1	a	b	c	c
905	Danga	308539	213.4	2065	481	3	2		a	a	b	c	c
906	Kharija Barigachhi	308540	352.8	2274	521	3	3			a	b	c	

- Village Directory

(As in 2009)

le. (If not available within the < 5 Kms, b for 5-10 Kms and c cility is available is given).						Number of Medical Amenities available. (If not available within the village , the distance range code viz; a for < 5 Kms, b for 5-10 Kms and c for 10+ kms of nearest place where facility is available is given).											Name of Village	Serial Number
Management institute (MI)	Polytechnic (Pt)	Vocational training school /ITI	Non-formal training centre (NFTC)	Special school for disabled (SSD)	Others (specify)	Community health centre (CHC)	Primary health centre (PHC)	Primary health sub centre (PHS)	Maternity and child welfare centre (MCW)	T.B. clinic (TBC)	Hospital-allopathic (HA)	Hospital-alternative medicine (HO)	Dispensary (D)	Veterinary hospital (VH)	Mobile health clinic (MHC)	Family welfare centre (FWC)		
15	16	17	18	19	20	21	22	23	24	25	26	27	28	29	30	31	2	1
c	c	a		c		b	c			c	b	b	a	a			Dwarikamari	864
c	c	a		c		b	c	a		c	b	b	a	a			Baulerkuthi	865
c		a		c		c	c	a		c	a	a		a			Chhota Nachina	866
c		c		c			b			c	a		a			b	Bara Nachina (P)	867
	c	1				c	c	1	c	b		b		1			Bhalka	868
	c	a				c	c	a		c	b		b	a			Bara Shoulmari Pratham Khanda	869
	c	a				c	c	a		c	b		b	a			Madhayam Nachina	870
	c	b				c	c	b		c	b		b	b			Brahmotter Bhutkura	871
	c	b				c	c	b		c	b		b	b			Shyamsing	872
	c	b				c	c	b		c	b		b	b			Barabhita Dwitia Khanda	873
	c	b				c	c	1		c	b		b	b			Bhutkura	874
	c	b				c	c	b		c	b		b	b			Gatamari	875
	c	b				c	c	b		c	b		b	b			Kharija Chatra	876
	c	b				c	c	b		c	b		b	b			Kharija Bora Danga	877
c	c			c			a	1	c	c	b		a	a		b	Sakdal	878
	c	c		c			a	1		c	b			b		c	Brahmanir Chauki	879
	c	c		c			b	1		c	b		a	a			Singimari Bhetaguri	880
	c			c			a	1	a	c	b		a			a	Uttar Baishguri	881
	c	c		c	1	b	b	1			b						Kharija Baladanga	882
	c	c		c			b	1		c	b		a	a		b	Baladanga	883
	c	c		c			a	1		c	a		a	b		b	Boradanga	884
	c	a				c	c	a		c	b		b	a			Bhalka Putimari	885
	c			c		b	b	1	b	c	a		a			b	Putimari	886
c	c			a		b	b	1		b	c	a		1		b	Khar Kharia	887
	c			c		b	b	1		c	a	a	b			b	Uttar Balakura	888
	c			c		b	b	1	b	c	b	a	a			b	Kharija Barakura	889
	c			c		b	b	1	b	c	b	b	a			c	Jarabari Dwitia Khanda	890
c		a		c			b	a	b	c	b	b	a				Kuchni Dwitia Khanda	891
c	c	1		c			b	1	b	c	b	b	b			b	Jarabari Pratham Khanda	892
	c	c		c		b	b	1			b			a			Ruier Khuthi	893
c	c			c		b	b	1	b	c	b	b	b			c	Koalidaha	894
c		c				b	b	1	b	c	c	a		a		b	Karishal	895
																	Barigara (P)	896
c	c	a	c	c		c	c	1	1	c	a	a		a			Dinhata (P)	897
																	Sashtia	898
		1						1					1	1		1	Bhanghi Dwitia Khanda	899
		a						1		b	1					1	Chhoto Atiabari	900
c	c	a	c	c		c	b	1	1	c	a	a	a	a		1	Jhuripara (P)	901
c	c	a	c			c	b	1	1	c	a	a	a	a		1	Bara Boalmari (P)	902
c		c		c			b	1	c	a	a	1	1			1	Bara Saulmari	903
c	c	a	c	c		c	b	1	1	c	a	a	a	a		1	Bara Atiabari Pratham Khanda (P)	904
	c	a				c	a	a	b	b	a	b	a	a		a	Danga	905
c	c	c		c		c	a			b	b	b	1	a			Kharija Barigachhi	906

Serial Number	Name of Village	Number of Non-Government Medical Amenities available.							Availability of drinking water - Yes / No							
		Charitable non Govt. hospital/Nursing home.	Medical practitioner with MBBS Degree	Medical practitioner with other degree	Medical practitioner with no degree	Traditional practitioner and faith healer .	Medicine Shop	Others	Tap water (Treated/Untreated)	Well water (Covered / Uncovered well)	Hand Pump	Tube wells / Bore well	Spring	River / Canal	Tank / Pond / Lake	Others
1	2	32	33	34	35	36	37	38	39	40	41	42	43	44	45	46
864	Dwarikamari	0	0	0	0	2	0	0	No	No	No	Yes	No	Yes	Yes	No
865	Baulerkuthi	0	0	0	0	2	0	0	No	No	No	Yes	No	Yes	Yes	No
866	Chhota Nachina	0	0	0	0	2	0	0	No	No	Yes	Yes	No	Yes	Yes	No
867	Bara Nachina (P)	0	0	0	0	0	4	0	No	Yes	Yes	Yes	No	Yes	Yes	No
868	Bhalka	0	0	1	5	1	1	0	No	No	No	No	No	Yes	Yes	No
869	Bara Shoulmari Pratham Khanda	0	0	0	0	0	0	0	No	No	No	No	No	Yes	Yes	No
870	Madhayam Nachina	0	0	0	0	0	0	0	No	No	No	Yes	No	Yes	Yes	No
871	Brahmotter Bhutkura	0	0	0	0	1	0	0	No	No	No	No	No	Yes	Yes	No
872	Shyamsing	0	0	1	2	0	0	0	No	No	Yes	No	No	Yes	Yes	No
873	Barabhita Dwitia Khanda	0	0	0	0	0	0	0	No	No	Yes	No	No	No	Yes	No
874	Bhutkura	0	0	0	10	0	0	0	No	No	No	No	No	Yes	Yes	No
875	Gatamari	0	0	0	1	0	0	0	No	No	No	No	No	Yes	Yes	No
876	Kharija Chatra	0	0	0	0	0	0	0	No	No	No	No	No	Yes	Yes	No
877	Kharija Bora Danga	0	0	0	2	0	0	0	No	No	No	No	No	No	Yes	No
878	Sakdal	0	0	0	0	0	2	0	Yes	No	Yes	Yes	No	Yes	Yes	No
879	Brahmanir Chauki	0	0	0	0	0	2	0	Yes	No	Yes	Yes	No	Yes	Yes	No
880	Singimari Bhetaguri	0	0	0	0	0	2	0	Yes	No	Yes	Yes	No	No	Yes	No
881	Uttar Baishguri	0	0	0	0	0	1	0	Yes	No	Yes	Yes	No	No	Yes	No
882	Kharija Baladanga	0	2	1	6	0	5	0	Yes	No	Yes	Yes	No	Yes	Yes	No
883	Baladanga	0	0	0	0	0	0	0	Yes	No	Yes	Yes	No	Yes	Yes	No
884	Boradanga	0	0	0	0	0	0	0	No	Yes	Yes	No	No	Yes	Yes	No
885	Bhalka Putimari	0	0	0	1	0	0	0	No	No	No	No	No	Yes	Yes	No
886	Putimari	0	0	0	0	0	0	0	No	No	No	No	No	Yes	Yes	No
887	Khar Kharia	0	0	0	0	0	0	0	No	No	No	No	No	Yes	Yes	No
888	Uttar Balakura	0	0	0	0	0	0	0	No	No	No	No	No	Yes	Yes	No
889	Kharija Barakura	0	0	0	0	0	0	0	No	No	No	No	No	Yes	Yes	No
890	Jarabari Dwitia Khanda	0	0	0	0	0	0	0	No	No	No	No	No	Yes	Yes	No
891	Kuchni Dwitia Khanda	0	0	0	0	0	0	0	No	No	No	No	No	Yes	Yes	No
892	Jarabari Pratham Khanda	0	0	0	0	0	0	0	No	No	No	Yes	No	Yes	Yes	No
893	Ruier Khuthi	0	0	1	3	0	1	0	No	No	Yes	Yes	No	Yes	Yes	No
894	Koalidaha	0	0	0	0	0	0	0	No	No	No	No	No	Yes	Yes	No
895	Karishal	0	0	0	0	0	4	0	No	Yes	Yes	Yes	No	Yes	Yes	No
896	Barigara (P)															
897	Dinhata (P)	0	0	0	0	0	0	0	No	No	Yes	No	No	No	No	No
898	Sashtia															
899	Bhanghi Dwitia Khanda	0	0	0	10	2	10	0	Yes	No	Yes	Yes	No	No	No	No
900	Chhoto Atiabari	0	1	0	1	0	0	0	No	No	No	Yes	No	No	No	No
901	Jhuripara (P)	0	0	0	0	0	0	0	No	No	Yes	No	No	No	No	No
902	Bara Boalmari (P)	0	0	0	0	0	0	0	No	No	Yes	No	No	No	No	No
903	Bara Saulmari	0	0	1	1	3	1	0	No	No	Yes	Yes	No	Yes	Yes	No
904	Bara Atiabari Pratham Khanda (P)	0	0	0	0	0	0	0	No	No	Yes	No	No	Yes	Yes	No
905	Danga	0	0	0	1	1	0	0	No	No	Yes	Yes	No	No	No	No
906	Kharija Barigachhi	0	0	0	0	0	0	0	No	No	No	Yes	No	Yes	Yes	No

Availability of toilet & others Yes / No				Communication and transport facilities (If amenities available code -Yes is given except for Village Pin Code ,If not available within the village , the distance range code viz; a for < 5 Kms, b for 5-10 Kms and c for 10+ kms of nearest place where facility is available is given).								
Community toilet including bath.	Community toilet excluding bath.	Rural sanitary mart or sanitary hardware outlet available near the village.	Community bio- gas or recycle of waste for productive use.	Post office(PO)	Sub post office (SPO)	Post & Telegraph office (P&TO)	Village Pin Code	Telephones (Land lines)	Public call office (PCO)	Mobile phone coverage	Name of Village	Serial Number
47	48	49	50	51	52	53	54	55	56	57	2	1
No	No	No	No	a	a	b	736158	a	a	Yes	Dwarikamari	864
No	No	No	No	a	a	b	736135	a	a	Yes	Baulerkuthi	865
No	No	No	No	b	a	a	736174	Yes	Yes	Yes	Chhota Nachina	866
No	No	Yes	No	a	a	a	736174	Yes	Yes	Yes	Bara Nachina (P)	867
No	Yes	No	No	b	Yes	b	736135	Yes	Yes	Yes	Bhalka	868
No	No	No	No	b	a	b	736135	a	a	Yes	Bara Shoulmari Pratham Khanda	869
No	Yes	No	No	b	a	b	736174	a	a	Yes	Madhayam Nachina	870
No	No	No	No	b	b	b	736145	b	b	Yes	Brahmotter Bhutkura	871
No	No	No	No	b	b	b	736134	b	b	Yes	Shyamsing	872
No	No	No	No	b	b	b	736135	b	b	Yes	Barabhita Dwitia Khanda	873
No	Yes	No	No	b	Yes	b	736135	b	b	Yes	Bhutkura	874
No	No	No	No	b	b	b	736135	b	b	Yes	Gatamari	875
No	No	No	No	b	b	b	736134	b	b	Yes	Kharija Chatra	876
No	No	No	No	b	b	b	736134	b	b	Yes	Kharija Bora Danga	877
No	No	Yes	No	a	b	c	736169	b	b	Yes	Sakdal	878
No	No	Yes	No	Yes	a	c	736134	a	a	Yes	Brahmanir Chauki	879
No	No	Yes	No	Yes	Yes	c	736134	Yes	a	Yes	Singimari Bhetaguri	880
No	No	Yes	No	a	a	b	736134	a	a	Yes	Uttar Baishguri	881
No	Yes	No	No	b	a	b	736134	Yes	Yes	Yes	Kharija Baladanga	882
No	No	No	No	a	b	b	736135	Yes	Yes	Yes	Baladanga	883
No	No	Yes	No	Yes	a	c	736134	a	a	Yes	Boradanga	884
No	No	No	No	a	Yes	b	736135	a	a	Yes	Bhalka Putimari	885
No	No	Yes	No	a	Yes	b	736135	Yes	Yes	Yes	Putimari	886
No	No	Yes	No	a	Yes	b	736135	Yes	Yes	Yes	Khar Kharia	887
No	No	Yes	No	a	Yes	a	736134	Yes	Yes	Yes	Uttar Balakura	888
No	No	Yes	No	b	Yes	b	736134	Yes	Yes	Yes	Kharija Barakura	889
No	No	No	No	b	a	b	736135	a	a	Yes	Jarabari Dwitia Khanda	890
No	No	Yes	No	b	a	b	736169	Yes	Yes	Yes	Kuchni Dwitia Khanda	891
No	No	Yes	No	b	Yes	b	736135	Yes	Yes	Yes	Jarabari Pratham Khanda	892
No	No	No	No	b	Yes	b	736134	Yes	Yes	Yes	Ruier Khuthi	893
No	No	Yes	No	b	Yes	b	736135	Yes	Yes	Yes	Koalidaha	894
No	No	Yes	No	a	a	a	736135	Yes	Yes	Yes	Karishal	895
											Barigara (P)	896
No	No	Yes	No	a	Yes	a	736135	Yes	Yes	Yes	Dinhata (P)	897
											Sashtia	898
No	No	No	No		Yes	a	736135	Yes	Yes	Yes	Bhanghi Dwitia Khanda	899
No	No	No	No		Yes	Yes	736135	Yes	Yes	Yes	Chhoto Atiabari	900
No	No	Yes	No	a	a	a	736135	Yes	Yes	Yes	Jhuripara (P)	901
No	No	Yes	No	a	a	a	736135	Yes	a	Yes	Bara Boalmari (P)	902
No	Yes	No	No	Yes	Yes	a	736173	Yes	Yes	Yes	Bara Saulmari	903
No	No	Yes	No	a	Yes	a	736135	Yes	Yes	Yes	Bara Atiabari Pratham Khanda (P)	904
No	No	No	No	a	a	b	736135	a	a	Yes	Danga	905
No	No	No	No	a	a	b	736135	b	c	Yes	Kharija Barigachhi	906

Communication and transport facilities (If amenities available code -Yes is given except for Village Pin Code ,If not available within the village , the distance range code viz; a for < 5 Kms, b for 5-10 Kms and c for 10+ kms of nearest place where facility is available is given).												Village connected to highways amenities available code -Yes , the distance range code viz 10+ kms of nearest place				
Serial Number	Name of Village	Internet cafes/ Common service centre (CSC)	Private courier facility	Bus service (Public & Private)	Railway stations	Auto/Modified Autos	Taxis and Vans	Tractors	Cycle-pulled rickshaws(Manual & Machine driven)	Carts driven by animals	Sea /River ferry service	Connected to national highway(NH)	Connected to state highway(SH)	Connected to major district road (MDR)	Connected to others district road	Pucca roads
2	1	58	59	60	61	62	63	64	65	66	67	68	69	70	71	72
864	Dwarikamari	a	a	a	b	b	Yes	a	Yes	Yes	c	c		b		a
865	Baulerkuthi	a	a	a	b	b	Yes	a	Yes	Yes	c	c		b		a
866	Chhota Nachina	a	a	a	b	Yes	Yes	a	Yes	c	c	c		Yes		Yes
867	Bara Nachina (P)	a	a	a	b	a	a	a	Yes	Yes	b	c	a	a	Yes	Yes
868	Bhalka	Yes	a	b	b	Yes	Yes	a	b	c	c	c	c	b	b	Yes
869	Bara Shoulmari Pratham Khanda	a	a	b	c	b	Yes	b	b	c	c	c	c	Yes	b	a
870	Madhayam Nachina	a	a	b	b	b	Yes	b	b	c	c	c	c	Yes	b	a
871	Brahmotter Bhutkura	a	a	b	b	b	Yes	b	b	c	c	c	c	Yes	b	b
872	Shyamsing	a	a	b	b	c	Yes	b	b	c	c	c	c	Yes	b	Yes
873	Barabhita Dwitia Khanda	a	a	b	b	b	Yes	b	b	c	c	c	c	b	b	b
874	Bhutkura	a	a	b	b	b	Yes	b	b	c	c	c	c	b	b	Yes
875	Gatamari	a	a	b	c	b	Yes	a	b	c	c	c	c	b	b	b
876	Kharija Chatra	a	a	b	b	c	b	Yes	b	c	b	c	c	b	b	b
877	Kharija Bora Danga	a	a	b	c	b	Yes	a	b	c	c	c	c	b	b	b
878	Sakdal	a	a	a	b	b	b	a	Yes	a	c	c	b	b	Yes	Yes
879	Brahmanir Chauki	a	a	a	a	a	a	a	Yes	Yes	c	c	b	a	Yes	Yes
880	Singimari Bhetaguri	a	a	Yes	Yes	Yes	Yes	Yes	Yes	Yes	b	c	a	Yes	Yes	Yes
881	Uttar Baishguri	a	a	a	a	a	Yes	a	Yes	c	c	c	c	c	Yes	Yes
882	Kharija Baladanga	Yes	b	Yes	Yes	Yes	Yes	Yes	Yes	c	c			Yes		Yes
883	Baladanga	a	a	a	a	a	a	a	Yes	a	c	c	a	Yes	Yes	Yes
884	Boradanga	a	a	a	a	a	a	a	Yes	Yes	b	c	c	c	Yes	Yes
885	Bhalka Putimari	a	a	b	b	b	Yes	a	b	c	c	c	c	b	b	b
886	Putimari	a	a	b	a	b	Yes	a	Yes	Yes	b	c	a	Yes	Yes	Yes
887	Khar Kharia	Yes	b	a	a	b	Yes	a	Yes	Yes	a	a	a	Yes	Yes	Yes
888	Uttar Balakura	a	a	a	b	a	Yes	a	Yes	a	a	c	b	Yes	Yes	Yes
889	Kharija Barakura	a	a	a	b	a	Yes	a	Yes	a	c	c	b	Yes	Yes	Yes
890	Jarabari Dwitia Khanda	a	a	a	b	a	Yes	a	Yes	a	a					a
891	Kuchni Dwitia Khanda	a	a	a	b	b	Yes	a	Yes	Yes	a	c	a	a	Yes	Yes
892	Jarabari Pratham Khanda	a	a	b	b	b	Yes	a	Yes	c	b	c	b	b	Yes	Yes
893	Ruier Khuthi	a	a	a	a	a	a	Yes	Yes	c	c					Yes
894	Koalidaha	a	a	a	b	a	Yes	a	Yes	a	a			Yes	Yes	Yes
895	Karishal	a	a	a	a	a	Yes	a	Yes	Yes	b	c	a	Yes	Yes	Yes
896	Barigara (P)															
897	Dinhata (P)	a	a	a	Yes	a	a	a	Yes	c	c	c	c	Yes	a	a
898	Sashtia															
899	Bhanghi Dwitia Khanda	a	a	Yes	a	Yes	a	a	Yes	c	c	c	c	b	Yes	Yes
900	Chhoto Atiabari	a	b	Yes	a	Yes	a	b	Yes	c	b	c	c	a	Yes	Yes
901	Jhuripara (P)	a	a	a	a	a	a	a	Yes	c	b	c	c	Yes	a	a
902	Bara Boalmari (P)	a	a	a	a	a	a	a	Yes	c	b	c	c	Yes	a	a
903	Bara Saulmari	Yes	b	a	a	a	Yes	Yes	Yes	Yes	b	c		a		Yes
904	Bara Atiabari Pratham Khanda (P)	Yes	a	Yes	Yes	Yes	Yes	a	Yes	a	b	c	c	Yes	a	Yes
905	Danga	a	a	a	a	a	Yes	Yes	Yes	c	b	c	c	b	a	a
906	Kharija Barigachhi	a	a	b	c	b	Yes	Yes	Yes	Yes	b	c		b		a

,village roads, banks & credit societies (If is given, If not available within the village ; a for < 5 Kms, b for 5-10 Kms and c for › where facility is available is given).							Availability of miscellaneous facilities (If amenities available code -Yes is given, If not available within the village , the distance range code viz; a for < 5 Kms, b for 5-10 Kms and c for 10+ kms of nearest place where facility is available is given).										
Kutchcha roads	Water bounded macadam(WBM) roads	Navigable waterway (river/canal)(NW)	Footpaths (FP)	Commercial & Co-operative Banks	ATM	Agricultural Credit Societies	Self-Help Group (SHG)	Public distribution system (PDS) shop	Mandis / Regular market	Weekly Haat	Agricultural marketing society	Integrated Child Development Scheme (Nutritional Centres)	Anganwadi Centre (Nutritional Centres)	Others (Nutritional Centres)	Name of Village	Serial Number
73	74	75	76	77	78	79	80	81	82	83	84	85	86	87	2	1
Yes			Yes	b	b	c	Yes	Yes	c	a	a	b	Yes	Yes	Dwarikamari	864
a			Yes	b	b	c	Yes	a	c	a	a	b	Yes	Yes	Baulerkuthi	865
a			Yes	a	a	Yes	Yes	Yes	Yes	a	a	a	Yes	Yes	Chhota Nachina	866
Yes		c	a	a	a	Yes	Yes	Yes	c	Yes	Yes	Yes	Yes	Yes	Bara Nachina (P)	867
Yes			a	b	b	b	Yes	Yes	Yes	a	Yes	b	Yes	Yes	Bhalka	868
Yes	b		a	b	b	c	Yes	b	c	a	Yes	b	b	b	Bara Shoulmari Pratham Khanda	869
Yes			a	c	c	c	a	a	c	a	Yes	b	b	Yes	Madhayam Nachina	870
Yes			a	b	b	c	b	b	c	b	Yes	b	b	Yes	Brahmotter Bhutkura	871
Yes			a		b	c	Yes	b	c	a	Yes	b	Yes	Yes	Shyamsing	872
Yes			a	b	b	c	Yes	b	c	b	Yes	b	Yes	Yes	Barabhita Dwitia Khanda	873
Yes	b		a	c	c	c	Yes	Yes	Yes	b	Yes	Yes	Yes	Yes	Bhutkura	874
Yes			a	c	c	c	Yes	b	c	b	Yes	b	Yes	Yes	Gatamari	875
Yes			a	c	c	b	b	b	c	b	Yes	b	b	Yes	Kharija Chatra	876
Yes			a	c	c	c	b	b	c	b	Yes	b	Yes	Yes	Kharija Bora Danga	877
Yes		c	a	b	c	c	Yes	b	c	b	b	Yes	Yes	Yes	Sakdal	878
Yes		a	a	a	b	b	Yes	b	c	a	Yes	Yes	Yes	Yes	Brahmanir Chauki	879
Yes		c	b	b	b	c	Yes	Yes	c	Yes	Yes	Yes	Yes	Yes	Singimari Bhetaguri	880
Yes		c	b	a	b	c	Yes	b	c	a	Yes	Yes	Yes	Yes	Uttar Baishguri	881
Yes	Yes		b		b	b	Yes	Yes	Yes	Yes	a	Yes	Yes	Yes	Kharija Baladanga	882
Yes		c	b	Yes	b	c	Yes	c	c	a	b	Yes	Yes	Yes	Baladanga	883
Yes		c	b	a	b	c	Yes	Yes	b	Yes	Yes	a	Yes	Yes	Boradanga	884
Yes			a	b	b	c	Yes	a	c	a	Yes	b	a	Yes	Bhalka Putimari	885
Yes		b	Yes	a	a	Yes	Yes	Yes	c	a	Yes	Yes	Yes	Yes	Putimari	886
Yes		b	Yes	a	a	Yes	Yes	Yes	Yes	Yes	b	Yes	Yes	Yes	Khar Kharia	887
Yes		c	Yes	a	a	c	Yes	Yes	Yes	Yes	b	Yes	Yes	Yes	Uttar Balakura	888
Yes		c	Yes	a	a	c	Yes	a	c	a	b	Yes	Yes	Yes	Kharija Barakura	889
Yes			a	a	a	c	Yes	Yes	b	Yes	Yes	Yes	Yes	Yes	Jarabari Dwitia Khanda	890
Yes		b	Yes	b	b	c	Yes	Yes	c	a	Yes	Yes	Yes	Yes	Kuchni Dwitia Khanda	891
Yes		a	Yes	a	a	c	Yes	Yes	c	a	b	Yes	Yes	Yes	Jarabari Pratham Khanda	892
Yes	Yes		a		b	c	Yes	Yes	c	a	a	Yes	Yes	Yes	Ruier Khuthi	893
Yes		c	Yes	a	a	c	Yes	Yes	Yes	Yes	Yes	Yes	Yes	Yes	Koalidaha	894
Yes		b	a	a	a	Yes	Yes	Yes	c	a	Yes	Yes	Yes	Yes	Karishal	895
															Barigara (P)	896
Yes			Yes	a	a	c	Yes	Yes	b	a	a	Yes	Yes	a	Dinhata (P)	897
															Sashtia	898
Yes	Yes		a	Yes	a	c	Yes	Yes	Yes	a	Yes	Yes	Yes	Yes	Bhanghi Dwitia Khanda	899
Yes	Yes		a			c	Yes	Yes	c	a	Yes	Yes	Yes	Yes	Chhoto Atiabari	900
Yes			Yes	a	a	c	Yes	Yes	c	a	a	Yes	Yes	Yes	Jhuripara (P)	901
Yes			Yes	a	a	c	Yes	a	c	a	a	Yes	Yes	Yes	Bara Boalmari (P)	902
Yes			Yes	Yes	a	Yes	Yes	Yes	Yes	a	Yes	a	Yes	Yes	Bara Saulmari	903
Yes			Yes	a	a	c	Yes	Yes	Yes	a	c	Yes	Yes	Yes	Bara Atiabari Pratham Khanda (P)	904
Yes	Yes	Yes	a	a	b	c	Yes	Yes	c	a	b	b	Yes	Yes	Danga	905
Yes			Yes	b	b	c	Yes	Yes	c	a	Yes	b	Yes	Yes	Kharija Barigachhi	906

Availability of miscellaneous facilities (If amenities available code -Yes is given, If not available within the village , the distance range code viz; a for < 5 Kms, b for 5-10 Kms and c for 10+ kms of nearest place where facility is available is given).												Availability of electricity (Yes/No)			
Serial Number	Name of Village	ASHA (Accredited Social Health Activist)	Community centre with/without TV	Sports Field,	Sports Club / Recreation Centre	Cinema / Video Hall	Public Library	Public Reading Room	Newspaper Supply	Assembly Polling station	Birth & Death Registration Office	Power Supply for Domestic Use (ED)	Power Supply for Agricultural Use (EAG)	Power Supply for Commercial Use (EC)	Power Supply for All Uses (EA)
1	2	88	89	90	91	92	93	94	95	96	97	98	99	100	101
864	Dwarikamari	Yes	a	a	a	b	b	b	Yes	Yes	a	Yes	Yes	No	No
865	Baulerkuthi	a	a	Yes	b	b	Yes	Yes	Yes	Yes	a	Yes	No	No	No
866	Chhota Nachina	Yes	Yes	a	b	a	Yes	Yes	Yes	Yes	a	Yes	No	No	No
867	Bara Nachina (P)	Yes	a	a	a	a	a	a	Yes	Yes	Yes	Yes	Yes	Yes	Yes
868	Bhalka	Yes	Yes	Yes	Yes	Yes	Yes	Yes	b	Yes	Yes	Yes	No	No	No
869	Bara Shoulmari Pratham Khanda	b	Yes	a	a	a	a	Yes	b	a	a	Yes	No	No	No
870	Madhayam Nachina	Yes	Yes	Yes	a	Yes	a	Yes	b	a	a	Yes	No	Yes	No
871	Brahmotter Bhutkura	Yes	Yes	Yes	b	b	b	Yes	b	b	b	Yes	No	No	No
872	Shyamsing	Yes	Yes	b	b	b	b	Yes	b	b	b	Yes	No	Yes	No
873	Barabhita Dwitia Khanda	Yes	Yes	Yes	b	b	b	Yes	b	b	b	Yes	No	No	No
874	Bhutkura	Yes	Yes	Yes	b	Yes	b	Yes	b	b	b	Yes	No	No	No
875	Gatamari	Yes	Yes	Yes	b	b	b	Yes	b	b	b	Yes	No	No	No
876	Kharija Chatra	b	Yes	b	b	b	b	Yes	b	b	b	Yes	No	No	No
877	Kharija Bora Danga	Yes	Yes	Yes	Yes	b	b	Yes	b	b	b	Yes	No	No	No
878	Sakdal	Yes	Yes	Yes	Yes	Yes	Yes	Yes	Yes	Yes	c	Yes	Yes	Yes	Yes
879	Brahmanir Chauki	Yes	Yes	Yes	Yes	Yes	Yes	Yes	Yes	Yes	Yes	Yes	Yes	Yes	Yes
880	Singimari Bhetaguri	Yes	a	Yes	b	Yes	Yes	a	Yes	Yes	Yes	Yes	Yes	Yes	Yes
881	Uttar Baishguri	Yes	Yes	Yes	Yes	Yes	Yes	Yes	Yes	Yes	Yes	Yes	Yes	Yes	Yes
882	Kharija Baladanga	Yes	Yes	Yes	Yes	Yes	Yes	Yes	Yes	Yes	Yes	Yes	Yes	Yes	Yes
883	Baladanga	Yes	b	a	b	a	a	a	Yes	Yes	c	Yes	Yes	Yes	Yes
884	Boradanga	Yes	Yes	Yes	Yes	Yes	Yes	Yes	Yes	Yes	b	Yes	Yes	Yes	Yes
885	Bhalka Putimari	Yes	Yes	Yes	Yes	a	a	a	b	a	a	Yes	No	No	No
886	Putimari	Yes	Yes	Yes	a	a	a	a	Yes	Yes	Yes	Yes	Yes	Yes	Yes
887	Khar Kharia	Yes	Yes	a	a	a	a	a	Yes	a	a	Yes	Yes	Yes	Yes
888	Uttar Balakura	a	Yes	a	Yes	a	a	a	Yes	a	a	Yes	Yes	Yes	Yes
889	Kharija Barakura	Yes	a	a	a	b	Yes	Yes	Yes	a	a	Yes	Yes	Yes	Yes
890	Jarabari Dwitia Khanda	Yes	b	a	a	a	a	a	Yes	a	a	Yes	Yes	Yes	Yes
891	Kuchni Dwitia Khanda	Yes	Yes	Yes	Yes	a	a	a	a	Yes	Yes	Yes	Yes	Yes	Yes
892	Jarabari Pratham Khanda	Yes	Yes	Yes	b	b	a	a	c	Yes	Yes	Yes	Yes	Yes	Yes
893	Ruier Khuthi	Yes	Yes	a	a	a	Yes	Yes	Yes	Yes	a	Yes	Yes	Yes	Yes
894	Koalidaha	Yes	a	a	a	a	b	b	Yes	a	Yes	Yes	Yes	Yes	Yes
895	Karishal	Yes	Yes	Yes	a	a	a	a	Yes	Yes	Yes	Yes	No	No	No
896	Barigara (P)														
897	Dinhata (P)	Yes	Yes	a	Yes	a	Yes	Yes	Yes	Yes	Yes	Yes	No	No	No
898	Sashtia														
899	Bhanghi Dwitia Khanda	Yes	Yes	Yes	Yes	Yes	Yes	Yes	Yes	Yes	Yes	Yes	No	No	No
900	Chhoto Atiabari	Yes	Yes	Yes	Yes	Yes	Yes	Yes	Yes	Yes	Yes	Yes	Yes	No	No
901	Jhuripara (P)	Yes	a	a	a	a	a	a	Yes	Yes	Yes	Yes	No	No	No
902	Bara Boalmari (P)	Yes	a	a	a	a	a	a	Yes	Yes	Yes	Yes	No	No	No
903	Bara Saulmari	Yes	Yes	Yes	a	a	a	a	Yes	Yes	Yes	Yes	Yes	Yes	Yes
904	Bara Atiabari Pratham Khanda (P)	Yes	Yes	Yes	Yes	Yes	Yes	Yes	Yes	Yes	Yes	Yes	No	No	No
905	Danga	Yes	b	a	a	a	a	a	Yes	Yes	a	Yes	Yes	Yes	Yes
906	Kharija Barigachhi	Yes	b	Yes	Yes	b	b	b	Yes	Yes	a	Yes	Yes	Yes	Yes

Nearest Town		Land Use							
		Area under different types of land use (in hectares rounded up to one decimal place)							
Name	Distance range code i.e. a for < 5 Kms, b for 5-10 Kms and c for 10+ kms .	Forests	Area under Non-agricultural Uses	Barren and Un-cultivable land	Permanent Pastures and Other Grazing Lands	Land Under Miscellaneous Tree Crops etc.	Culturable Waste Land	Name of Village	Serial Number
102	103	104	105	106	107	108	109	2	1
DINHATA	b	0	45.6	0	0	0	4.4	Dwarikamari	864
DINHATA	b	0	15.6	0	0	0	2.4	Baulerkuthi	865
DINHATA	b	0	8	0	0	0	2	Chhota Nachina	866
DINHATA	b	0	160.5	0	0	0	8	Bara Nachina (P)	867
DINHATA	b	0	40	0	0	0	4.1	Bhalka	868
DINHATA	b	0	0.8	0	0	0	1.4	Bara Shoulmari Pratham Khanda	869
DINHATA	b	0	2.4	0	0	0	2.6	Madhayam Nachina	870
DINHATA	b	0	4	0	0	0	4	Brahmotter Bhutkura	871
DINHATA	b	0	8.1	0	0	0	4	Shyamsing	872
DINHATA	b	0	4	0	0	0	4	Barabhita Dwitia Khanda	873
DINHATA	b	0	82.2	0	0	0	101.2	Bhutkura	874
DINHATA	b	0	3.3	0	0	0	12.2	Gatamari	875
DINHATA	b	0	1.8	0	0	0	3.1	Kharija Chatra	876
DINHATA	b	0	7.9	0	0	0	14.2	Kharija Bora Danga	877
DINHATA	b	0	3.5	0	0	0	0	Sakdal	878
DINHATA	c	0	52	0	0	0	2	Brahmanir Chauki	879
DINHATA	b	0	55.8	0	0	0	0	Singimari Bhetaguri	880
DINHATA	b	0	8	0	0	0	0.8	Uttar Baishguri	881
DINHATA	b	0	128.2	0	0	0	0	Kharija Baladanga	882
DINHATA	b	0	32.1	0	0	0	2	Baladanga	883
DINHATA	b	0	12.8	0	0	0	1.4	Boradanga	884
DINHATA	b	0	7.2	0	0	0	7.2	Bhalka Putimari	885
DINHATA	b	0	77	0	0	0	9.4	Putimari	886
DINHATA	b	0	34.9	0	0	0	6	Khar Kharia	887
DINHATA	b	0	29	0	0	0	6	Uttar Balakura	888
DINHATA	b	0	36.6	0	0	0	6.7	Kharija Barakura	889
DIHATA	b	0	9.6	0	0	0	12	Jarabari Dwitia Khanda	890
DINHATA	b	0	16	0	0	0	6	Kuchni Dwitia Khanda	891
DINHATA	b	0	37.4	0	0	0	5.7	Jarabari Pratham Khanda	892
DINHATA	b	0	207.2	0	0	0	20	Ruier Khuthi	893
DINHATA	b	0	107.2	0	0	0	11.9	Koalidaha	894
DINHATA	b	0	13.4	0	0	0	3.6	Karishal	895
		0	0.4	0	0	0	0	Barigara (P)	896
DINHATA	b	0	64.5	0	0	0	50	Dinhata (P)	897
		0	2	0	0	0	2.6	Sashtia	898
DINHATA	b	0	30.9	0	0	0	100	Bhanghi Dwitia Khanda	899
DINHATA	b	0	11	0	0	0	40	Chhoto Atiabari	900
DINHATA	b	0	152.4	0	0	0	4.1	Jhuripara (P)	901
DINHATA	b	0	22.9	0	0	0	24	Bara Boalmari (P)	902
DINHATA	b	0	16	0	0	0	37.5	Bara Saulmari	903
DINHATA	b	0	68.6	0	0	0	16	Bara Atiabari Pratham Khanda (P)	904
DINHATA	b	0	22.3	0	0	0	11.2	Danga	905
DINHATA	b	0	53.2	0	0	0	4	Kharija Barigachhi	906

Land Use											
Area under different types of land use (in hectares rounded up to one decimal place)							Area irrigated by source (in hectare).				
Serial Number	Name of Village	Fallow lands other than current fallows	Current Fallows	Net Area Sown	Total Irrigated Land Area	Total Un-irrigated Land Area	Canals (C)	Wells/Tube-wells(W/TW)	Tanks/Lakes(T/L)	Water Falls(WF)	Others(O)
1	2	110	111	112	113	114	115	116	117	118	119
864	Dwarikamari	0	0	130.5	0	130.5	0	0	0	0	0
865	Baulerkuthi	0	0	50.9	0	50.9	0	0	0	0	0
866	Chhota Nachina	0	0	30.1	0	30.1	0	0	0	0	0
867	Bara Nachina (P)	0	0	704.9	24	680.9	0	24	0	0	0
868	Bhalka	0	0	316.7	240	76.7	0	40	20	0	180
869	Bara Shoulmari Pratham Khanda	0	0	14.2	8.1	6.1	0	0	0	0	8.1
870	Madhayam Nachina	0	0	27.1	16.2	10.9	0	8.1	4	0	4
871	Brahmotter Bhutkura	0	0	37.3	28.3	9	0	4	0	0	24.3
872	Shyamsing	0	0	40.9	28.3	12.6	0	0	0	0	28.3
873	Barabhita Dwitia Khanda	0	0	31.1	16	15.1	0	4	4	0	8
874	Bhutkura	0	0	569.7	404.9	164.8	0	40.5	0	0	364.4
875	Gatamari	0	0	45.7	34.4	11.2	0	0	4	0	30.4
876	Kharija Chatra	0	0	9.3	8.1	1.2	0	0	0	0	8.1
877	Kharija Bora Danga	0	0	78.9	70.8	8.1	0	2	16.2	0	52.6
878	Sakdal	0	0	270.8	1	269.7	0	1	0	0	0
879	Brahmanir Chauki	0	0	399	1	398	0	1	0	0	0
880	Singimari Bhetaguri	0	0	502.1	0.6	501.4	0	0.6	0	0	0
881	Uttar Baishguri	0	0	72.5	1	71.5	0	1	0	0	0
882	Kharija Baladanga	0	0	280	16	264	0	16	0	0	0
883	Baladanga	0	0	301.3	1	300.3	0	1	0	0	0
884	Boradanga	0	0	145.3	0	145.3	0	0	0	0	0
885	Bhalka Putimari	0	0	170	85	85	0	12.2	16.2	0	56.7
886	Putimari	0	0	285.6	0	285.6	0	0	0	0	0
887	Khar Kharia	0	0	223	0	223	0	0	0	0	0
888	Uttar Balakura	0	0	112.9	0	112.9	0	0	0	0	0
889	Kharija Barakura	0	0	130	0	130	0	0	0	0	0
890	Jarabari Dwitia Khanda	0	0	160	0	160	0	0	0	0	0
891	Kuchni Dwitia Khanda	0	0	78.7	0	78.7	0	0	0	0	0
892	Jarabari Pratham Khanda	0	0	390	0	390	0	0	0	0	0
893	Ruier Khuthi	0	0	539.7	16.2	523.5	0	16.2	0	0	0
894	Koalidaha	0	0	460.8	0	460.8	0	0	0	0	0
895	Karishal	0	0	36.9	0	36.9	0	0	0	0	0
896	Barigara (P)	0	0	0	0	0	0	0	0	0	0
897	Dinhata (P)	0	0	412	100	312	0	100	0	0	0
898	Sashtia	0	0	20	0	20	0	0	0	0	0
899	Bhanghi Dwitia Khanda	0	0	600	30	570	0	30	0	0	0
900	Chhoto Atiabari	0	0	310	10	300	0	10	0	0	0
901	Jhuripara (P)	0	0	51	0	51	0	0	0	0	0
902	Bara Boalmari (P)	0	0	50	10	40	0	10	0	0	0
903	Bara Saulmari	0	0	350	110	240	0	110	0	0	0
904	Bara Atiabari Pratham Khanda (P)	0	0	760	80	680	80	0	0	0	0
905	Danga	0	0	180	40	140	0	40	0	0	0
906	Kharija Barigachhi	0	0	295.6	113.2	182.4	0	113.2	0	0	0

Name of three most important commodities manufactured			Name of Village	Serial Number
First	Second	Third		
120	121	122	2	1
Rice	Rope		Dwarikamari	864
Rice	Rope		Baulerkuthi	865
Rice	Rope		Chhota Nachina	866
Biri			Bara Nachina (P)	867
			Bhalka	868
			Bara Shoulmari Pratham Khanda	869
			Madhayam Nachina	870
			Brahmotter Bhutkura	871
			Shyamsing	872
			Barabhita Dwitia Khanda	873
			Bhutkura	874
			Gatamari	875
			Kharija Chatra	876
			Kharija Bora Danga	877
Biri			Sakdal	878
Biri			Brahmanir Chauki	879
Bidi			Singimari Bhetaguri	880
Biri			Uttar Baishguri	881
			Kharija Baladanga	882
Biri			Baladanga	883
Biri			Boradanga	884
			Bhalka Putimari	885
Biri			Putimari	886
Biri			Khar Kharia	887
Biri	Rice		Uttar Balakura	888
Biri	Rice		Kharija Barakura	889
Jute			Jarabari Dwitia Khanda	890
Biri			Kuchni Dwitia Khanda	891
Biri			Jarabari Pratham Khanda	892
			Ruier Khuthi	893
Jute	Tobacco		Koalidaha	894
Biri			Karishal	895
			Barigara (P)	896
			Dinhata (P)	897
			Sashtia	898
			Bhanghi Dwitia Khanda	899
			Chhoto Atiabari	900
			Jhuripara (P)	901
			Bara Boalmari (P)	902
Rice	Rope		Bara Saulmari	903
			Bara Atiabari Pratham Khanda (P)	904
			Danga	905
Rice	Jute		Kharija Barigachhi	906

Serial Number	Name of Village	Location code no.	Total area of the village (in hectares rounded up to one decimal place)	Total population (2011 census)	Number of households (2011 census)	Number of educational amenities availab village, the distance range code viz; a for for 10+ kms of nearest place where fa							
						Pre-Primary school (PP)	Primary school (P)	Middle school (M)	Secondary School (S)	Senior Secondary school (SS)	Degree college of arts science & commerce (ASC)	Engineering college(EC)	Medical college (MC)
1	2	3	4	5	6	7	8	9	10	11	12	13	14
907	Chhit Madankura	308541	14.2	459	101	b	a			b	b	c	
908	Andaran Singimari	308542	41.2	638	134	1	1			b	b	c	
909	Singimari Madankura Dakshin	308543	854.2	2731	594	2	2		b		b	c	
910	Kaorai	308544	197.6	2848	674	1	1	a	a	a	c	c	c
911	Dakshin Dighaltari	308545	163.1	2236	535	1	2	a	a	a	b	b	c
912	Atharabari	308546	72	1044	237	1	1		a	b	b		
913	Banidas	308547	81.3	736	170	1	1		a	b	b		
914	Gokunda	308548	74.8	1225	309	2	1	1	1	1	b	c	c
915	Gokura	308549	39.6	426	100	a	a		a	a	b	c	c
916	Bara Phalimari	308550	234.4	2990	717	2	1		a	a	b	c	c
917	Balakundi	308551	159	2256	544	1	1	a	a	a	b	c	c
918	Chandra Naryan	308552	71.7	626	149	1	1	a	a	a	b	c	c
919	Dukha Bholar Kuthi	308553	165.5	2070	473	2	2	a	a	a	b	c	c
920	Dhamailgachh	308554	82.1	32	8	b	a	a	b	b	c	c	c
921	Panchadhwaji	308555	182.8	1265	284	1	1	1	a	a	c	c	c
922	Jarihallanadi	308556	762.5	1984	423	1	1	b	b	b	c	c	c
923	Daribash Prothamkhanda	308557	549.1	2285	525	4	4	1	1	b	c	c	c
924	Paramananda	308558	60.6	654	150	1	1	1	a	a	c	c	c
925	Indra Narayan	308559	176.6	1828	424	1	1		a	a	b	c	c
926	Raghunandan	308560	95	1337	295	1	1	a	a	a	b	c	c
927	Daksin Kharija Gitaldaha	308561	149.2	2587	617	1	1	a	a	a	c	c	c
928	Dolgobinda	308562	37.6	821	198	3	2	1	1	1	c	c	c
929	Dewanbas	308563	51	677	163	2	2	a	a	a	c	c	c
930	Bhar Bandha	308564	41.2	312	88	1	1	a	a	a	c	c	c
931	Bhoram Payasthi	308565	462	2916	669	2	2	a	a	a	c	c	c
932	Kharija Haridas	308566	50.8	863	185	1	1	a	a	a	c	c	c
933	Bhoram	308567	216.7	4129	915	3	2	1		a	c	c	c
934	Jagannath	308568	47.7	345	82	2	2	a	a	a	c	c	c
935	Jotesri Narayan	308569	59.3	659	164	2	2	a	a	a	c	c	c
936	Nabani	308570	146.1	1781	403	2	2	a	a	a	c	c	c
937	Ramprasad	308571	80.9	902	217	3	3	a	a	a	c	c	c
938	Sibeshwar	308572	106.2	1543	357	1	1		a	a	c	c	c
939	Daribas Dwitia Khanda	308573	114.7	1352	315	1	1	1	a	a	c	c	c
940	Ghugumari	308574	61.4	670	162	a	a	a	a	a	c	c	c
941	Maheshwar	308575	99.7	1393	311	2	2		a	a	c	c	c
942	Chhata Phalimari	308576	239.6	3310	762	3	3	1	3	1	b	c	c
943	Uttar Kharija Gitaldaha	308577	164.7	1365	298	1	1	1	b	b	b		
944	Peulaguri	308578	340.3	3309	804	3	3	a	a	a			
945	Gitaldaha Ataiabari	308579	44.6	3917	862	3	3	1	1	1			
946	Nagar Bhangni	308580	92.2	1147	242	1	1				b		
947	Ratinandan	308581	160.1	1758	402	1	1	a	b	b	c	c	c
948	Konamuktarati Nandanpaya	308582	200	1978	461	3	3	1	b	b	c	c	c
949	Konamukta	308583	163.4	1614	347	2	2	a	b	a	c	c	c

- Village Directory

(As in 2009)

le. (If not available within the < 5 Kms, b for 5-10 Kms and c cility is available is given).						Number of Medical Amenities available. (If not available within the village , the distance range code viz; a for < 5 Kms, b for 5-10 Kms and c for 10+ kms of nearest place where facility is available is given).											Name of Village	Serial Number
Management institute (MI)	Polytechnic (Pt)	Vocational training school /ITI	Non-formal training centre (NFTC)	Special school for disabled (SSD)	Others (specify)	Community health centre (CHC)	Primary health centre (PHC)	Primary health sub centre (PHS)	Maternity and child welfare centre (MCW)	T.B. clinic (TBC)	Hospital-allopathic (HA)	Hospital-alternative medicine (HO)	Dispensary (D)	Veterinary hospital (VH)	Mobile health clinic (MHC)	Family welfare centre (FWC)		
15	16	17	18	19	20	21	22	23	24	25	26	27	28	29	30	31	2	1
c	c	c		c		c	b	a		c	b	b	1	b		b	Chhit Madankura	907
c	c	c		c		c	b	a		c	b	b	b	b			Andaran Singimari	908
c	c	c		c		c	b	1		c	b	b	a	c		b	Singimari Madankura Dakshin	909
	c					c	a	a	c	c	c		a	a		c	Kaorai	910
c	c	c				c	a	a	a	b	b	b	a	a		b	Dakshin Dighaltari	911
		b				b	b	a					b				Atharabari	912
		b				b	a	a					a				Banidas	913
		1				c	1	1	b	b	b			1		b	Gokunda	914
	c	a					a	a	b	b	b	b	a	c			Gokura	915
	c	a					a	a		b	b		1	a			Bara Phalimari	916
	c	a				c	a	a	a	b	b	b	b	a		c	Balakundi	917
c	c	a				c	a	1			b		a	a			Chandra Naryan	918
c	a					c	a	a	a	b	b	b	b	a		b	Dukha Bholar Kuthi	919
	c	b				c	b	a	c	c	c	c	a	b		a	Dhamailgachh	920
	c	a				c	a	a	c	c	c	c					Panchadhwaji	921
c	c	c				c	c	b	b	c	c	c	b	c	c	b	Jarihallanadi	922
c	c	c				c	c	b	b	c	c	c	c	c	c	c	Daribash Prothamkhanda	923
c	c	b				c	c	a	1	c	b	c	a	a	c	a	Paramananda	924
	c	a				c	a	1	b	b	a	b	a	a		a	Indra Narayan	925
	c	a				c	a	a	a	b	b	b	b	a			Raghunandan	926
c	c	b				c	c	a	1	c	a	c	a	a	c	a	Daksin Kharija Gitaldaha	927
c	c	c	c	c		c	b	1		c	c		1	c	c		Dolgobinda	928
c	c	b				c	c	1	1	c	b	c	a	b	c	1	Dewanbas	929
c	c	b				c	c	a	a	c	b	c	a	b	c	a	Bhar Bandha	930
c	c	b				c	c	1	a	c	b	c	a	b	c	a	Bhoram Payasthi	931
c	c	c	c	c		c	b	a			c			c			Kharija Haridas	932
c	c	c	c	c		c	b	1		c	c		1	c			Bhoram	933
c	c	c	c	c		c	c	b		c	c		a	c			Jagannath	934
c	c	c	c	c		c	b	a			c		c	c			Jotesri Narayan	935
c	c	b				c	c	a	1	c	b	c	a	b	c	a	Nabani	936
c	c	c				c	a	a	c	c	c		a	a		c	Ramprasad	937
	c	c				c	a		c	c	a	c	a	a		a	Sibeshwar	938
c	c	c	c	c		c	b	a		c	c			c			Daribas Dwitia Khanda	939
c	c	c	c	c		c	b	a				c		c	c		Ghugumari	940
	c	a				c	a	a	c	c	a	c	a	b			Maheshwar	941
	c	a				c	a	1	b	b	a	b	a	a		1	Chhata Phalimari	942
		b				b	b	a	b				b				Uttar Kharija Gitaldaha	943
		a				a	a	1					a				Peulaguri	944
								c									Gitaldaha Ataiabari	945
									1								Nagar Bhangni	946
c	c	c	c	c		c	b	b			c		b	c			Ratinandan	947
c	c	c	c	c		c		c			c		b	c			Konamuktarati Nandanpaya	948
c	c	c	c	c		c	c	b		c	c		b	b			Konamukta	949

Serial Number	Name of Village	Number of Non-Government Medical Amenities available.							Availability of drinking water - Yes / No							
		Charitable non Govt. hospital/Nursing home.	Medical practitioner with MBBS Degree	Medical practitioner with other degree	Medical practitioner with no degree	Traditional practitioner and faith healer .	Medicine Shop	Others	Tap water (Treated/Untreated)	Well water (Covered / Uncovered well)	Hand Pump	Tube wells / Bore well	Spring	River / Canal	Tank / Pond / Lake	Others
1	2	32	33	34	35	36	37	38	39	40	41	42	43	44	45	46
907	Chhit Madankura	0	0	0	0	4	0	0	No	No	No	Yes	No	Yes	Yes	No
908	Andaran Singimari	0	0	0	0	0	0	0	No	No	Yes	Yes	No	Yes	Yes	No
909	Singimari Madankura Dakshin	0	0	0	0	3	0	0	No	No	Yes	Yes	No	Yes	Yes	No
910	Kaorai	0	0	0	1	1	0	0	No	Yes	No	Yes	No	Yes	No	No
911	Dakshin Dighaltari	0	0	0	1	0	1	0	No	No	Yes	Yes	No	No	No	No
912	Atharabari	0	0	0	0	2	0	0	No	No	Yes	No	No	No	No	No
913	Banidas	0	0	0	0	2	0	0	No	No	Yes	No	No	No	Yes	No
914	Gokunda	0	0	4	4	0	5	0	Yes	No	Yes	Yes	No	No	No	No
915	Gokura	0	0	0	2	2	2	0	No	No	Yes	Yes	No	Yes	Yes	No
916	Bara Phalimari	0	1	0	1	0	1	0	No	No	Yes	Yes	No	No	Yes	No
917	Balakundi	0	0	0	2	1	1	0	Yes	No	Yes	Yes	No	No	No	No
918	Chandra Naryan	0	0	0	0	0	0	0	Yes	No	Yes	Yes	No	No	Yes	No
919	Dukha Bholar Kuthi	0	0	0	3	1	1	0	Yes	No	Yes	Yes	No	No	Yes	No
920	Dhamailgachh	0	0	0	0	0	0	0	No	No	No	Yes	No	Yes	No	No
921	Panchadhwaji	0	0	0	0	0	0	0	No	No	No	Yes	No	Yes	No	No
922	Jarihallanadi	0	0	0	0	0	0	0	No	No	Yes	No	No	Yes	Yes	No
923	Daribash Prothamkhanda	0	0	0	0	0	0	0	No	No	Yes	No	No	Yes	No	No
924	Paramananda	0	0	6	1	6	0	0	No	No	Yes	Yes	No	Yes	Yes	No
925	Indra Narayan	0	0	0	0	0	0	0	Yes	No	Yes	Yes	No	Yes	Yes	No
926	Raghunandan	0	0	0	2	1	0	0	No	No	Yes	Yes	No	No	Yes	No
927	Daksin Kharija Gitaldaha	0	6	0	1	0	0	0	No	No	Yes	No	No	Yes	No	No
928	Dolgobinda	0	0	1	7	1	6	0	No	Yes	Yes	Yes	No	Yes	No	No
929	Dewanbas	0	0	0	0	0	0	0	Yes	No	Yes	No	No	Yes	No	No
930	Bhar Bandha	0	0	0	0	0	0	0	No	No	Yes	No	No	Yes	No	No
931	Bhoram Payasthi	0	0	0	0	0	0	0	No	No	Yes	No	No	Yes	Yes	No
932	Kharija Haridas	0	0	0	2	1	0	0	No	No	Yes	No	No	Yes	Yes	No
933	Bhoram	0	0	0	2	1	1	0	No	No	Yes	No	No	No	No	No
934	Jagannath	0	0	0	1	1	0	0	No	Yes	Yes	No	No	Yes	Yes	No
935	Jotesri Narayan	0	0	0	2	1	0	0	No	Yes	Yes	Yes	No	No	No	No
936	Nabani	0	0	0	1	0	0	0	No	No	No	Yes	No	No	No	No
937	Ramprasad	0	0	0	4	0	0	0	No	No	No	Yes	No	No	No	No
938	Sibeshwar	0	0	0	2	1	0	0	No	No	Yes	Yes	No	No	No	No
939	Daribas Dwitia Khanda	0	0	0	2	1	2	0	No	Yes	Yes	Yes	No	Yes	No	No
940	Ghugumari	0	0	0	1	1	1	0	No	Yes	Yes	No	No	Yes	No	No
941	Maheshwar	0	0	0	0	0	0	0	No	No	Yes	Yes	No	Yes	Yes	No
942	Chhata Phalimari	0	0	0	1	1	2	1	No	No	Yes	Yes	No	No	No	No
943	Uttar Kharija Gitaldaha	0	0	0	1	2	0	0	No	No	No	No	No	No	Yes	No
944	Peulaguri	0	0	0	2	2	1	0	Yes	No	Yes	No	No	Yes	Yes	No
945	Gitaldaha Ataiabari	0	0	0	1	0	1	0	Yes	No	No	No	No	Yes	Yes	No
946	Nagar Bhangni	0	0	0	0	0	0	0	No	No	Yes	Yes	No	No	No	No
947	Ratinandan	0	0	0	1	1	0	0	No	Yes	Yes	No	No	Yes	No	No
948	Konamuktarati Nandanpaya	0	0	0	2	1	0	0	No	Yes	Yes	No	No	Yes	No	No
949	Konamukta	0	0	0	2	1	1	0	No	Yes	Yes	No	No	Yes	Yes	No

Availability of toilet & others Yes / No				Communication and transport facilities (If amenities available code -Yes is given except for Village Pin Code ,If not available within the village , the distance range code viz; a for < 5 Kms, b for 5-10 Kms and c for 10+ kms of nearest place where facility is available is given).								
Community toilet including bath.	Community toilet excluding bath.	Rural sanitary mart or sanitary hardware outlet available near the village.	Community bio- gas or recycle of waste for productive use.	Post office(PO)	Sub post office (SPO)	Post & Telegraph office (P&TO)	Village Pin Code	Telephones (Land lines)	Public call office (PCO)	Mobile phone coverage	Name of Village	Serial Number
47	48	49	50	51	52	53	54	55	56	57	2	1
No	No	No	No	a	Yes	b	736135	b	b	Yes	Chhit Madankura	907
No	No	No	No	a	a	b	736135	a	b	c	Andaran Singimari	908
No	No	No	No	b	Yes	b	736135	a	c	Yes	Singimari Madankura Dakshin	909
No	No	No	No	Yes	Yes	c	736135	a	Yes	Yes	Kaorai	910
No	No	No	No	a	a	b	736134	a	Yes	Yes	Dakshin Dighaltari	911
No	No	No	No	a	b	b	736135	Yes	Yes	Yes	Atharabari	912
No	No	No	No	a	b	b	736135	a	a	Yes	Banidas	913
Yes	Yes	No	No	a	a	b	736135	Yes	Yes	Yes	Gokunda	914
Yes	No	No	No	a	a	b	736135	Yes	Yes	Yes	Gokura	915
Yes	Yes	No	No	a	a	b	736135	Yes	Yes	Yes	Bara Phalimari	916
Yes	Yes	No	No	Yes	Yes	b	736173	Yes	Yes	Yes	Balakundi	917
No	No	No	No	Yes	Yes	Yes	736135	Yes	Yes	Yes	Chandra Naryan	918
Yes	Yes	No	No	Yes	Yes	b	736173	Yes	Yes	Yes	Dukha Bholar Kuthi	919
No	No	No	No	a	a	c	736173	a	a	Yes	Dhamailgachh	920
No	No	No	No	a	a	c	736175	a	a	Yes	Panchadhwaji	921
No	No	No	No	c	b	c	736175	b	b	b	Jarihallanadi	922
No	No	No	No	c	b	c	736175	b	b	b	Daribash Prothamkhanda	923
No	No	No	No	c	a	c	736175	Yes	Yes	a	Paramananda	924
No	No	No	No	a		b	736175	Yes	Yes	Yes	Indra Narayan	925
No	Yes	No	No	a	a	b	736135	Yes	Yes	Yes	Raghunandan	926
No	No	No	No	c	a	c	736175	Yes	a	Yes	Daksin Kharija Gitaldaha	927
Yes	No	Yes	No	a	c	c	736175	Yes	Yes	Yes	Dolgobinda	928
No	No	No	No	c	a	c	736170	Yes	Yes	a	Dewanbas	929
No	No	No	No	c	a	c	736135	Yes	a	a	Bhar Bandha	930
No	No	No	No	c	a	c	736135	Yes	a	a	Bhoram Payasthi	931
No	No	No	No	a	c	c	736175	a	a	Yes	Kharija Haridas	932
Yes	No	Yes	No	Yes	c	c	736135	Yes	Yes	Yes	Bhoram	933
No	No	No	No	a	c	c	736135	a	a	Yes	Jagannath	934
Yes	No	Yes	No	a	c	c	736175	Yes	a	Yes	Jotesri Narayan	935
No	No	No	No	c	a	c	736170	Yes	Yes	a	Nabani	936
No	No	No	No	a	a	c	736175	a	Yes	Yes	Ramprasad	937
Yes	Yes	No	No	a	a	c	736175	Yes	Yes	Yes	Sibeshwar	938
No	No	No	No	a	c	c	736175	Yes	Yes	Yes	Daribas Dwitia Khanda	939
No	No	No	No	a	c	c	736175	a	a	Yes	Ghugumari	940
No	No	No	No	a		c	736175	b	c	Yes	Maheshwar	941
Yes	Yes	No	No	Yes	a	b	736135	Yes	Yes	Yes	Chhata Phalimari	942
No	No	No	No	a	b	b	736175	a	a	Yes	Uttar Kharija Gitaldaha	943
No	No	No	No		a	b	736175	a	a	Yes	Peulaguri	944
No	No	No	No	Yes	a	b	736135	a	Yes	Yes	Gitaldaha Ataiabari	945
No	No	No	No			b	736135	Yes	b	Yes	Nagar Bhangni	946
No	No	No	No	a	c	c	736135	a	a	Yes	Ratinandan	947
No	No	No	No	Yes	c	c	736135	Yes	Yes	Yes	Konamuktarati Nandanpaya	948
No	No	No	No	b	c	c	736135	Yes	b	Yes	Konamukta	949

Communication and transport facilities (If amenities available code -Yes is given except for Village Pin Code ,If not available within the village , the distance range code viz; a for < 5 Kms, b for 5-10 Kms and c for 10+ kms of nearest place where facility is available is given).												Village connected to highways amenities available code -Yes , the distance range code viz 10+ kms of nearest place				
Serial Number	Name of Village	Internet cafes/ Common service centre (CSC)	Private courier facility	Bus service (Public & Private)	Railway stations	Auto/Modified Autos	Taxis and Vans	Tractors	Cycle-pulled rickshaws(Manual & Machine driven)	Carts driven by animals	Sea /River ferry service	Connected to national highway(NH)	Connected to state highway(SH)	Connected to major district road (MDR)	Connected to others district road	Pucca roads
2	1	58	59	60	61	62	63	64	65	66	67	68	69	70	71	72
907	Chhit Madankura	a	a	b	c	b	Yes	Yes	Yes	Yes	Yes	c		b		a
908	Andaran Singimari	a	a	b	c	b	Yes	Yes	Yes	Yes	b	c		b		a
909	Singimari Madankura Dakshin	a	a	b	b	b	Yes	Yes	Yes	Yes	b	c		b		a
910	Kaorai	a	a	a	b	c	Yes	Yes	Yes	Yes	Yes	c	c	a	Yes	a
911	Dakshin Dighaltari	a	a	Yes	a	b	Yes	Yes	Yes	Yes	b	c	c	Yes	a	a
912	Atharabari	a	a	b	b	b	b	Yes	Yes	c	b			Yes		Yes
913	Banidas	a	a	b	b	b	a	Yes	Yes	c	b					a
914	Gokunda	a	Yes	Yes	a	b	Yes	Yes	Yes	a	a	c	c	Yes	Yes	Yes
915	Gokura	a	b	Yes	a	a	Yes	Yes	Yes	c	c	c	c	Yes	Yes	Yes
916	Bara Phalimari	a	a	a	Yes	a	Yes	Yes	Yes	c	a	c	c	Yes	c	Yes
917	Balakundi	a	a	a	a	a	Yes	Yes	Yes	c	c	c	c	b	a	a
918	Chandra Naryan	a	a	a	a	a	Yes	Yes	Yes	c	Yes	c	c	b	a	a
919	Dukha Bholar Kuthi	a	a	a	a	a	Yes	Yes	Yes	c	c	c	c	b	a	a
920	Dhamailgachh	a	a	b	b	b	a	Yes	a	c	a	c	c	c	b	b
921	Panchadhwaji	a	a	a	b	c	a	Yes	Yes	Yes	Yes	c	c	a	a	a
922	Jarihallanadi	a	a	b	b	b	b	b	b	c	a	c	c	c	b	b
923	Daribash Prothamkhanda	a	a	b	b	b	b	b	b	c	Yes	c	c	c	b	b
924	Paramananda	a	a	a	a	a	Yes	Yes	Yes	c	a	c	c	c	a	Yes
925	Indra Narayan	a	a	a	b	a	Yes	Yes	Yes	c	a	c	c	c	a	b
926	Raghunandan	a	a	Yes	a	Yes	Yes	Yes	Yes	c	c	c	c	Yes	Yes	Yes
927	Daksin Kharija Gitaldaha	a	a	a	a	Yes	Yes	a	c	c	a	c	c	Yes	a	a
928	Dolgobinda	a	a	Yes	a	Yes	Yes	b	Yes	Yes	b	c	c	Yes	Yes	Yes
929	Dewanbas	Yes	b	a	a	a	a	b	a	c	a	c	c	Yes	a	a
930	Bhar Bandha	a	a	a	a	a	Yes	a	a	c	Yes	c	c	c	a	a
931	Bhoram Payasthi	a	a	a	Yes	a	Yes	a	a	c	a	c	c	Yes	a	a
932	Kharija Haridas	a	a	a	b	a	Yes	a	Yes	Yes	b	c	c	c	a	a
933	Bhoram	a	a	Yes	a	Yes	Yes	b	Yes	c	a	c	c	c	Yes	Yes
934	Jagannath	a	a	a	a	a	Yes	b	Yes	Yes	b	c	c	c	a	a
935	Jotesri Narayan	a	a	c	a	a	Yes	a	Yes	Yes	c	c	c	c	a	a
936	Nabani	a	a	a	a	a	Yes	Yes	Yes	c	a	c	c	Yes	a	Yes
937	Ramprasad	a	b	b	a	a	Yes	a	Yes	Yes	c	c	c	c	a	Yes
938	Sibeshwar	a	a	a	a	a	Yes	Yes	Yes	c	c	c	c	c	a	Yes
939	Daribas Dwitia Khanda	a	a	a	a	a	Yes	a	Yes	Yes	b	c	c	c	a	a
940	Ghugumari	a	a	a	Yes	a	a	a	Yes	Yes	c	c	c	c	a	Yes
941	Maheshwar	a	a	a	a	a	Yes	Yes	Yes	c	c	c	c	c	a	a
942	Chhata Phalimari	a	a	a	a	a	Yes	Yes	Yes	c	b	c	c	b	a	Yes
943	Uttar Kharija Gitaldaha	a	a	b	b	b	b	Yes	Yes	c	b				Yes	Yes
944	Peulaguri	a	a	a	a	a	a	Yes	Yes	c	c				Yes	Yes
945	Gitaldaha Ataiabari	Yes	a	a	a	a	Yes	a	Yes	c	c				Yes	Yes
946	Nagar Bhangni	a	b	Yes	b	Yes	a	a	Yes	c	c				Yes	a
947	Ratinandan	a	a	a	a	a	a	b	Yes	Yes	c	c	c	c	b	a
948	Konamuktarati Nandanpaya	a	a	b	a	b	b	b	Yes	c	c	c	c	c	b	Yes
949	Konamukta	a	a	b	a	b	b	b	Yes	c	b	c	c	c	b	Yes

,village roads, banks & credit societies (If is given, If not available within the village ; a for < 5 Kms, b for 5-10 Kms and c for › where facility is available is given).							Availability of miscellaneous facilities (If amenities available code -Yes is given, If not available within the village , the distance range code viz; a for < 5 Kms, b for 5-10 Kms and c for 10+ kms of nearest place where facility is available is given).										
Kutchcha roads	Water bounded macadam(WBM) roads	Navigable waterway (river/canal)(NW)	Footpaths (FP)	Commercial & Co-operative Banks	ATM	Agricultural Credit Societies	Self-Help Group (SHG)	Public distribution system (PDS) shop	Mandis / Regular market	Weekly Haat	Agricultural marketing society	Integrated Child Development Scheme (Nutritional Centres)	Anganwadi Centre (Nutritional Centres)	Others (Nutritional Centres)	Name of Village	Serial Number
73	74	75	76	77	78	79	80	81	82	83	84	85	86	87	2	1
a			Yes	b	b	c	Yes	Yes	c	a	a	b	a	Yes	Chhit Madankura	907
Yes			Yes	b	b	b	Yes	a	c	a	a	Yes	Yes	Yes	Andaran Singimari	908
Yes			a	b	b	c	Yes	a	c	b	b	Yes	Yes	Yes	Singimari Madankura Dakshin	909
Yes	Yes	Yes	a	c	c	c	Yes	Yes	Yes	a	Yes	c	Yes	Yes	Kaorai	910
Yes	Yes	b	Yes	b	b	c	Yes	a	c	a	b	Yes	Yes	Yes	Dakshin Dighaltari	911
Yes	Yes		a	b	b	c	Yes	a	c	a	b	b	Yes	Yes	Atharabari	912
Yes	Yes		a	b	b	c	Yes	a	c	a	Yes	b	Yes	Yes	Banidas	913
Yes	Yes	a	a	b	b	c	Yes	a	c	Yes	b	b	Yes	Yes	Gokunda	914
Yes	Yes		a	a	b	c	a	a	c	a	b	b	Yes	Yes	Gokura	915
Yes	Yes	a	b	a	b	c	Yes	Yes	c	Yes	b	b	Yes	Yes	Bara Phalimari	916
Yes	Yes	a	a	a	b	c	Yes	a	c	a	b	b	Yes	Yes	Balakundi	917
Yes			a	a	b	c	Yes	Yes	b	Yes	Yes	Yes	Yes	Yes	Chandra Naryan	918
Yes	Yes		a	a	b	c	Yes	Yes	c	a	b	b	Yes	Yes	Dukha Bholar Kuthi	919
a	a	Yes	a	b	c	c	a	a	c	a	c	c	a	Yes	Dhamailgachh	920
Yes	Yes	Yes	a	c	c	c	Yes	a	Yes	a	a	c	Yes	Yes	Panchadhwaji	921
b	c		a	b	c	c	Yes	b	c	b	b	b	b	b	Jarihallanadi	922
b	c		a	b	c	c	Yes	b	c	b	b	b	b	b	Daribash Prothamkhanda	923
Yes	c		Yes	a	c	c	Yes	a	c	a	c	Yes	Yes	Yes	Paramananda	924
Yes	Yes	Yes	a	a	c	c	Yes	Yes	c	a	Yes	c	Yes	Yes	Indra Narayan	925
Yes	Yes		a	a	b	b	Yes	a	c	a	b	b	Yes	Yes	Raghunandan	926
Yes	c		b	a	Yes	c	Yes	a	c	a	c	Yes	Yes	Yes	Daksin Kharija Gitaldaha	927
Yes	Yes	Yes	a	c	c	c	Yes	Yes	Yes	a	c	Yes	Yes	Yes	Dolgobinda	928
a	a	a	a	a	c	c	Yes	a	c	a	Yes	a	a	Yes	Dewanbas	929
a	c		Yes	a	c	c	Yes	a	c	a	c	Yes	Yes	Yes	Bhar Bandha	930
a	c		Yes	a	c	c	Yes	Yes	c	a	c	Yes	Yes	Yes	Bhoram Payasthi	931
Yes	Yes		a	c	c	c	Yes	Yes	c	a	c	c	Yes	Yes	Kharija Haridas	932
Yes	Yes	a	Yes	c	c	c	Yes	Yes	Yes	Yes	Yes	Yes	Yes	Yes	Bhoram	933
a			b	c	c	c	Yes	Yes	c	a	c	c	Yes	Yes	Jagannath	934
Yes	Yes		a	c	c	c	Yes	Yes	c	a	Yes	Yes	Yes	Yes	Jotesri Narayan	935
Yes	c		Yes	a	c	c	Yes	Yes	c	a	c	Yes	Yes	Yes	Nabani	936
Yes	Yes	a	a	a	c	c	Yes	Yes	c	a	Yes	Yes	Yes	Yes	Ramprasad	937
Yes	Yes	Yes	a	a	c	c	Yes	a	c	Yes	c	c	Yes	Yes	Sibeshwar	938
Yes	Yes	Yes	a	c	c	c	Yes	Yes	c	a	c	c	Yes	Yes	Daribas Dwitia Khanda	939
Yes	Yes		Yes	a	c	c	Yes	Yes	c	a	Yes	Yes	Yes	Yes	Ghugumari	940
Yes	a	Yes	a	a	c	c	Yes	b	c	b	a	c	Yes	Yes	Maheshwar	941
Yes	Yes	Yes	a	a	b	Yes	Yes	Yes	Yes	Yes	b	b	Yes	Yes	Chhata Phalimari	942
Yes	Yes		b	b	b	c	Yes	a	c	a	b	b	Yes	Yes	Uttar Kharija Gitaldaha	943
Yes	Yes		a	a	a	c	Yes	Yes	c	a	Yes	a	Yes	Yes	Peulaguri	944
Yes	Yes	Yes	a	a	a	b	Yes	Yes	Yes	a	Yes	a	Yes	Yes	Gitaldaha Ataiabari	945
Yes	Yes		b			c	Yes	Yes	c	a	Yes	Yes	Yes	Yes	Nagar Bhangni	946
Yes	Yes		a	c	c	c	Yes	a	c	a	Yes	Yes	Yes	Yes	Ratinandan	947
Yes	Yes		b	b	c	c	Yes	a	c	a	Yes	c	Yes	Yes	Konamuktarati Nandanpaya	948
Yes	Yes		a	b	c	c	Yes	Yes	c	a	Yes	c	Yes	Yes	Konamukta	949

Availability of miscellaneous facilities (If amenities available code -Yes is given, If not available within the village , the distance range code viz; a for < 5 Kms, b for 5-10 Kms and c for 10+ kms of nearest place where facility is available is given).												Availability of electricity (Yes/No)			
Serial Number	Name of Village	ASHA (Accredited Social Health Activist)	Community centre with/without TV	Sports Field,	Sports Club / Recreation Centre	Cinema / Video Hall	Public Library	Public Reading Room	Newspaper Supply	Assembly Polling station	Birth & Death Registration Office	Power Supply for Domestic Use (ED)	Power Supply for Agricultural Use (EAG)	Power Supply for Commercial Use (EC)	Power Supply for All Uses (EA)
1	2	88	89	90	91	92	93	94	95	96	97	98	99	100	101
907	Chhit Madankura	Yes	b	a	a	b	b	b	Yes	Yes	b	Yes	No	No	No
908	Andaran Singimari	Yes	b	b	b	b	b	b	Yes	Yes	a	Yes	Yes	No	No
909	Singimari Madankura Dakshin	Yes	b	Yes	Yes	b	Yes	Yes	Yes	Yes	b	Yes	Yes	No	No
910	Kaorai	Yes	c	Yes	a	a	Yes	Yes	Yes	Yes	Yes	Yes	Yes	Yes	Yes
911	Dakshin Dighaltari	Yes	b	Yes	a	b	a	a	Yes	Yes	a	Yes	Yes	Yes	Yes
912	Atharabari	Yes	b	b	b	b	a	Yes	Yes	a	a	Yes	No	No	No
913	Banidas	Yes	b	b	b	b	a	Yes	Yes	Yes	a	Yes	No	No	No
914	Gokunda	Yes	b	Yes	b	Yes	b	b	Yes	Yes	Yes	Yes	Yes	Yes	Yes
915	Gokura	Yes	Yes	a	a	Yes	Yes	Yes	Yes	Yes	a	Yes	Yes	Yes	Yes
916	Bara Phalimari	Yes	b	a	b	Yes	b	b	Yes	Yes	a	Yes	Yes	Yes	Yes
917	Balakundi	Yes	b	a	b	a	b	b	Yes	Yes	a	Yes	Yes	Yes	Yes
918	Chandra Naryan	Yes	b	a	b	a	b	b	Yes	Yes	a	Yes	Yes	Yes	Yes
919	Dukha Bholar Kuthi	Yes	b	a	b	a	b	Yes	Yes	Yes	Yes	Yes	Yes	Yes	Yes
920	Dhamailgachh	a	c	a	c	b	c	c	a	a	b	Yes	No	No	No
921	Panchadhwaji	Yes	Yes	a	a	a	a	Yes	Yes	Yes	a	Yes	Yes	Yes	Yes
922	Jarihallanadi	b	b	b	b	b	b	b	b	b	b	Yes	No	No	No
923	Daribash Prothamkhanda	b	b	b	b	b	b	b	b	b	b	Yes	No	No	No
924	Paramananda	Yes	a	a	a	a	a	a	Yes	Yes	a	Yes	No	No	No
925	Indra Narayan	Yes	Yes	Yes	Yes	Yes	Yes	Yes	Yes	Yes	a	Yes	Yes	No	No
926	Raghunandan	Yes	b	a	b	a	b	b	Yes	Yes	a	Yes	Yes	No	No
927	Daksin Kharija Gitaldaha	Yes	a	a	a	a	a	a	Yes	Yes	a	Yes	No	No	No
928	Dolgobinda	Yes	c	Yes	c	c	c	c	Yes	Yes	Yes	Yes	Yes	Yes	Yes
929	Dewanbas	a	a	a	a	a	a	a	Yes	Yes	Yes	Yes	No	No	No
930	Bhar Bandha	Yes	a	a	a	a	a	a	Yes	Yes	a	Yes	No	No	No
931	Bhoram Payasthi	Yes	a	a	a	a	a	a	Yes	Yes	a	Yes	No	No	No
932	Kharija Haridas	Yes	c	b	c	b	c	c	Yes	Yes	b	Yes	No	No	No
933	Bhoram	Yes	Yes	Yes	Yes	Yes	Yes	Yes	Yes	Yes	Yes	Yes	Yes	Yes	Yes
934	Jagannath	Yes	Yes	Yes	Yes	Yes	Yes	Yes	Yes	Yes	Yes	Yes	Yes	Yes	Yes
935	Jotesri Narayan	Yes	Yes	Yes	Yes	Yes	Yes	Yes	Yes	Yes	a	Yes	Yes	Yes	Yes
936	Nabani	Yes	a	a	a	a	a	a	Yes	Yes	a	Yes	Yes	No	No
937	Ramprasad	Yes	a	a	Yes	a	c	c	Yes	Yes	a	Yes	Yes	Yes	Yes
938	Sibeshwar	Yes	Yes	Yes	a	a	a	c	Yes	Yes	a	Yes	Yes	No	No
939	Daribas Dwitia Khanda	Yes	c	Yes	c	c	c	c	Yes	Yes	a	Yes	Yes	No	No
940	Ghugumari	Yes	Yes	a	Yes	Yes	Yes	Yes	Yes	Yes	a	Yes	Yes	Yes	Yes
941	Maheshwar	Yes	c	c	c	a	c	c	Yes	Yes	a	Yes	Yes	Yes	Yes
942	Chhata Phalimari	Yes	b	Yes	Yes	a	a	b	Yes	Yes	a	Yes	Yes	No	No
943	Uttar Kharija Gitaldaha	Yes	b	a	a	b	a	Yes	Yes	Yes	a	Yes	Yes	Yes	Yes
944	Peulaguri	Yes	a	a	a	a	a	Yes	Yes	Yes	Yes	Yes	Yes	No	No
945	Gitaldaha Ataiabari	Yes	Yes	a	Yes	a	a	Yes	Yes	Yes	Yes	Yes	Yes	Yes	Yes
946	Nagar Bhangni	Yes	Yes	Yes	Yes	Yes	Yes	Yes	Yes	Yes	Yes	Yes	No	No	No
947	Ratinandan	Yes	Yes	a	Yes	b	Yes	Yes	Yes	Yes	b	Yes	Yes	Yes	Yes
948	Konamuktarati Nandanpaya	Yes	Yes	a	Yes	b	Yes	Yes	Yes	Yes	b	Yes	Yes	Yes	Yes
949	Konamukta	Yes	Yes	Yes	Yes	Yes	Yes	Yes	Yes	Yes	b	Yes	Yes	Yes	Yes

Nearest Town		Land Use							
		Area under different types of land use (in hectares rounded up to one decimal place)							
Name	Distance range code i.e. a for < 5 Kms, b for 5-10 Kms and c for 10+ kms .	Forests	Area under Non-agricultural Uses	Barren and Un-cultivable land	Permanent Pastures and Other Grazing Lands	Land Under Miscellaneous Tree Crops etc.	Culturable Waste Land	Name of Village	Serial Number
102	103	104	105	106	107	108	109	2	1
DINHATA	b	0	2	0	0	0	3.2	Chhit Madankura	907
DINHATA	b	0	6	0	0	0	10.2	Andaran Singimari	908
DINHATA	b	0	76	0	0	0	4	Singimari Madankura Dakshin	909
DINHATA	b	0	11.6	0	0	0	4	Kaorai	910
DINHATA	b	0	17.5	0	0	0	5.6	Dakshin Dighaltari	911
DINHATA	b	0	17	0	0	0	5	Atharabari	912
DINHATA	b	0	10	0	0	0	14.8	Banidas	913
DINHATA	b	0	16.5	0	0	0	2.2	Gokunda	914
DINHATA	b	0	8.4	0	0	0	1.2	Gokura	915
DINHATA	b	0	51.6	0	0	0	7	Bara Phalimari	916
DINHATA	b	0	35	0	0	0	4.8	Balakundi	917
DINHATA	b	0	15.8	0	0	0	2.2	Chandra Naryan	918
DINHATA	b	0	37.7	0	0	0	3.7	Dukha Bholar Kuthi	919
		0	18.1	0	0	0	2.5	Dhamailgachh	920
DINHATA	b	0	40.5	0	0	0	5.2	Panchadhwaji	921
DINHATA	b	0	56.9	0	0	0	8.8	Jarihallanadi	922
DINHATA	b	0	60	0	0	0	6.3	Daribash Prothamkhanda	923
DINHATA	b	0	8.2	0	0	0	0	Paramananda	924
DINHATA	b	0	38.9	0	0	0	5.3	Indra Narayan	925
DINHATA	b	0	20.9	0	0	0	2.8	Raghunandan	926
DINHATA	b	0	27.5	0	0	0	1.7	Daksin Kharija Gitaldaha	927
DINHATA	b	0	8.3	0	0	0	3.2	Dolgobinda	928
DINHATA	b	0	10.7	0	0	0	0	Dewanbas	929
DINHATA	b	0	4	0	0	0	5.2	Bhar Bandha	930
DINHATA	b	0	32.9	0	0	0	5.2	Bhoram Payasthi	931
DINHATA	b	0	14	0	0	0	4.4	Kharija Haridas	932
DINHATA	b	0	74	0	0	0	8.6	Bhoram	933
DINHATA	b	0	13.3	0	0	0	4.3	Jagannath	934
DINHATA	b	0	10.8	0	0	0	4.4	Jotesri Narayan	935
DINHATA	b	0	24.5	0	0	0	1.6	Nabani	936
DINHATA	b	0	17.8	0	0	0	2.4	Ramprasad	937
DINHATA	b	0	23.4	0	0	0	3.2	Sibeshwar	938
DINHATA	b	0	27.2	0	0	0	5.9	Daribas Dwitia Khanda	939
DINHATA	b	0	24.5	0	0	0	4.2	Ghugumari	940
DINHATA	b	0	89.2	0	0	0	3	Maheshwar	941
DINHATA	b	0	41.9	0	0	0	18	Chhata Phalimari	942
DINHATA	b	0	9.7	0	0	0	15	Uttar Kharija Gitaldaha	943
DINHATA	b	0	23.8	0	0	0	12	Peulaguri	944
DINHATA	b	0	16	0	0	0	8	Gitaldaha Ataiabari	945
DINHATA	a	0	4	0	0	0	8	Nagar Bhangni	946
DINHATA	b	0	74.5	0	0	0	6.6	Ratinandan	947
DINHATA	c	0	66.4	0	0	0	8.2	Konamuktarati Nandanpaya	948
DINHATA	c	0	44.3	0	0	0	7.8	Konamukta	949

Land Use											
Area under different types of land use (in hectares rounded up to one decimal place)							Area irrigated by source (in hectare).				
Serial Number	Name of Village	Fallow lands other than current fallows	Current Fallows	Net Area Sown	Total Irrigated Land Area	Total Un-irrigated Land Area	Canals (C)	Wells/Tube-wells(W/TW)	Tanks/Lakes(T/L)	Water Falls(WF)	Others(O)
1	2	110	111	112	113	114	115	116	117	118	119
907	Chhit Madankura	0	0	9	4	5	0	4	0	0	0
908	Andaran Singimari	0	0	25	5	20	0	5	0	0	0
909	Singimari Madankura Dakshin	0	0	774.1	33.3	740.8	0	33.3	0	0	0
910	Kaorai	0	0	182	108	74	0	28	80	0	0
911	Dakshin Dighaltari	0	0	140	0	140	0	0	0	0	0
912	Atharabari	0	0	50	10	40	0	10	0	0	0
913	Banidas	0	0	56.5	6.5	50	0	6.5	0	0	0
914	Gokunda	0	0	56.1	0	56.1	0	0	0	0	0
915	Gokura	0	0	30.1	0	30.1	0	0	0	0	0
916	Bara Phalimari	0	0	175.8	0	175.8	0	0	0	0	0
917	Balakundi	0	0	119.3	0	119.3	0	0	0	0	0
918	Chandra Naryan	0	0	53.8	0	53.8	0	0	0	0	0
919	Dukha Bholar Kuthi	0	0	124.1	0	124.1	0	0	0	0	0
920	Dhamailgachh	0	0	61.5	0	61.5	0	0	0	0	0
921	Panchadhwaji	0	0	137.1	0	137.1	0	0	0	0	0
922	Jarihallanadi	0	0	696.8	6	690.8	0	0	0	0	6
923	Daribash Prothamkhanda	0	0	482.8	2.8	480	0	0	0	0	2.8
924	Paramananda	0	0	52.4	0	52.4	0	0	0	0	0
925	Indra Narayan	0	0	132.5	0	132.5	0	0	0	0	0
926	Raghunandan	0	0	71.3	0	71.3	0	0	0	0	0
927	Daksin Kharija Gitaldaha	0	0	120	0	120	0	0	0	0	0
928	Dolgobinda	0	0	26	10	16	0	10	0	0	0
929	Dewanbas	0	0	40.3	0	40.3	0	0	0	0	0
930	Bhar Bandha	0	0	32	0	32	0	0	0	0	0
931	Bhoram Payasthi	0	0	424	0	424	0	0	0	0	0
932	Kharija Haridas	0	0	32.4	12.4	20	0	12.4	0	0	0
933	Bhoram	0	0	134.1	29.1	105.1	0	29.1	0	0	0
934	Jagannath	0	0	30	14	16	0	14	0	0	0
935	Jotesri Narayan	0	0	44.1	16.1	28.1	0	16.1	0	0	0
936	Nabani	0	0	120	0	120	0	0	0	0	0
937	Ramprasad	0	0	60.7	0	60.7	0	0	0	0	0
938	Sibeshwar	0	0	79.6	0	79.6	0	0	0	0	0
939	Daribas Dwitia Khanda	0	0	81.6	33.6	48	0	33.6	0	0	0
940	Ghugumari	0	0	32.6	12.2	20.4	0	12.2	0	0	0
941	Maheshwar	0	0	7.5	0	7.5	0	0	0	0	0
942	Chhata Phalimari	0	0	179.7	0	179.7	0	0	0	0	0
943	Uttar Kharija Gitaldaha	0	0	140	0	140	0	0	0	0	0
944	Peulaguri	0	0	304.5	14	290.5	0	14	0	0	0
945	Gitaldaha Ataiabari	0	0	20.5	13	7.5	0	13	0	0	0
946	Nagar Bhangni	0	0	80.2	5	75.2	0	5	0	0	0
947	Ratinandan	0	0	79	36.1	42.9	0	36.1	0	0	0
948	Konamuktarati Nandanpaya	0	0	125.4	37.8	87.7	0	37.8	0	0	0
949	Konamukta	0	0	111.4	36	75.4	0	36	0	0	0

Name of three most important commodities manufactured			Name of Village	Serial Number
First	Second	Third		
120	121	122	2	1
Rice	Rope		Chhit Madankura	907
Rice	Rope		Andaran Singimari	908
Rice	Rope		Singimari Madankura Dakshin	909
			Kaorai	910
			Dakshin Dighaltari	911
Rice			Atharabari	912
Rice			Banidas	913
			Gokunda	914
			Gokura	915
			Bara Phalimari	916
			Balakundi	917
			Chandra Naryan	918
			Dukha Bholar Kuthi	919
			Dhamailgachh	920
			Panchadhwaji	921
			Jarihallanadi	922
			Daribash Prothamkhanda	923
			Paramananda	924
			Indra Narayan	925
			Raghunandan	926
			Daksin Kharija Gitaldaha	927
			Dolgobinda	928
			Dewanbas	929
			Bhar Bandha	930
			Bhoram Payasthi	931
			Kharija Haridas	932
			Bhoram	933
			Jagannath	934
			Jotesri Narayan	935
			Nabani	936
			Ramprasad	937
			Sibeshwar	938
			Daribas Dwitia Khanda	939
			Ghugumari	940
			Maheshwar	941
			Chhata Phalimari	942
Rice	Bidi		Uttar Kharija Gitaldaha	943
Rice	Bidi		Peulaguri	944
Rice	Bidi		Gitaldaha Ataiabari	945
			Nagar Bhangni	946
			Ratinandan	947
			Konamuktarati Nandanpaya	948
			Konamukta	949

Serial Number	Name of Village	Location code no.	Total area of the village (in hectares rounded up to one decimal place)	Total population (2011 census)	Number of households (2011 census)	Number of educational amenities availab village, the distance range code viz; a for for 10+ kms of nearest place where fa							
						Pre-Primary school (PP)	Primary school (P)	Middle school (M)	Secondary School (S)	Senior Secondary school (SS)	Degree college of arts science & commerce (ASC)	Engineering college(EC)	Medical college (MC)
1	2	3	4	5	6	7	8	9	10	11	12	13	14
950	Haridaskhamar	308584	73.3	780	168	a	a	a	b	b	c	c	c
951	Kharija Rakhalmari	308585	188.6	1323	331	1	1	a	a	a	b		
952	Satkura	308586	193.5	2515	603	1	1	1					
Block T O T A L :			**27820.4**	**281890**	**66528**	**245**	**236**	**47**	**35**	**12**	**0**	**0**	**0**

- Village Directory

(As in 2009)

le. (If not available within the < 5 Kms, b for 5-10 Kms and c cility is available is given).						Number of Medical Amenities available. (If not available within the village , the distance range code viz; a for < 5 Kms, b for 5-10 Kms and c for 10+ kms of nearest place where facility is available is given).											Name of Village	Serial Number
Management institute (MI)	Polytechnic (Pt)	Vocational training school /ITI	Non-formal training centre (NFTC)	Special school for disabled (SSD)	Others (specify)	Community health centre (CHC)	Primary health centre (PHC)	Primary health sub centre (PHS)	Maternity and child welfare centre (MCW)	T.B. clinic (TBC)	Hospital-allopathic (HA)	Hospital-alternative medicine (HO)	Dispensary (D)	Veterinary hospital (VH)	Mobile health clinic (MHC)	Family welfare centre (FWC)		
15	16	17	18	19	20	21	22	23	24	25	26	27	28	29	30	31	2	1
c	c	c	c	c		c	c	b		c	c		b	c			Haridaskhamar	950
	b	a						1									Kharija Rakhalmari	951
	c	a				a	a	1	a	a		a	1	a		1	Satkura	952
0	**0**	**6**	**0**	**0**	**1**	**1**	**1**	**44**	**9**	**0**	**1**	**1**	**9**	**5**	**0**	**9**	**: Block T O T A L**	

Serial Number	Name of Village	Number of Non-Government Medical Amenities available.							Availability of drinking water - Yes / No							
		Charitable non Govt. hospital/Nursing home.	Medical practitioner with MBBS Degree	Medical practitioner with other degree	Medical practitioner with no degree	Traditional practitioner and faith healer .	Medicine Shop	Others	Tap water (Treated/Untreated)	Well water (Covered / Uncovered well)	Hand Pump	Tube wells / Bore well	Spring	River / Canal	Tank / Pond / Lake	Others
1	2	32	33	34	35	36	37	38	39	40	41	42	43	44	45	46
950	Haridaskhamar	0	0	0	1	1	0	0	No	Yes	Yes	No	No	Yes	No	No
951	Kharija Rakhalmari	0	0	0	0	0	0	0	No	No	No	Yes	No	Yes	No	No
952	Satkura	0	0	0	0	2	3	0	No	No	No	Yes	No	Yes	No	No
Block T O T A L :		**0**	**14**	**18**	**121**	**106**	**91**	**1**	**27**	**13**	**81**	**66**	**0**	**87**	**91**	**2**

Availability of toilet & others Yes / No				Communication and transport facilities (If amenities available code -Yes is given except for Village Pin Code ,If not available within the village , the distance range code viz; a for < 5 Kms, b for 5-10 Kms and c for 10+ kms of nearest place where facility is available is given).									
Community toilet including bath.	Community toilet excluding bath.	Rural sanitary mart or sanitary hardware outlet available near the village.	Community bio- gas or recycle of waste for productive use.	Post office(PO)	Sub post office (SPO)	Post & Telegraph office (P&TO)	Village Pin Code	Telephones (Land lines)	Public call office (PCO)	Mobile phone coverage	Name of Village	Serial Number
47	48	49	50	51	52	53	54	55	56	57	2	1
No	No	No	No	a	b	c	736135	a	b	Yes	Haridaskhamar	950
No	No	No	No			c	736169	Yes	b	Yes	Kharija Rakhalmari	951
No	No	No	No	c	a	a	736169	Yes	a	Yes	Satkura	952
10	**14**	**21**	**0**	**17**	**29**	**5**	**128**	**54**	**50**	**118**	**: Block T O T A L**	

Communication and transport facilities (If amenities available code -Yes is given except for Village Pin Code ,If not available within the village , the distance range code viz; a for < 5 Kms, b for 5-10 Kms and c for 10+ kms of nearest place where facility is available is given).												Village connected to highways amenities available code -Yes , the distance range code viz 10+ kms of nearest place				
Serial Number	Name of Village	Internet cafes/ Common service centre (CSC)	Private courier facility	Bus service (Public & Private)	Railway stations	Auto/Modified Autos	Taxis and Vans	Tractors	Cycle-pulled rickshaws(Manual & Machine driven)	Carts driven by animals	Sea /River ferry service	Connected to national highway(NH)	Connected to state highway(SH)	Connected to major district road (MDR)	Connected to others district road	Pucca roads
2	1	58	59	60	61	62	63	64	65	66	67	68	69	70	71	72
950	Haridaskhamar	a	a	b	b	b	Yes	c	Yes	c	Yes	c	c	c	b	Yes
951	Kharija Rakhalmari	a	a	Yes	a	Yes	a	c	Yes	c	c	c	c	c	Yes	a
952	Satkura	a	a	Yes	a	Yes	a	c	Yes	c	c	c	c	Yes	Yes	a
Block T O T A L :		**10**	**1**	**22**	**8**	**17**	**84**	**45**	**105**	**42**	**10**	**0**	**0**	**41**	**38**	**60**

,village roads, banks & credit societies (If is given, If not available within the village ; a for < 5 Kms, b for 5-10 Kms and c for · where facility is available is given).							Availability of miscellaneous facilities (If amenities available code -Yes is given, If not available within the village , the distance range code viz; a for < 5 Kms, b for 5-10 Kms and c for 10+ kms of nearest place where facility is available is given).										
Kutchcha roads	Water bounded macadam(WBM) roads	Navigable waterway (river/canal)(NW)	Footpaths (FP)	Commercial & Co-operative Banks	ATM	Agricultural Credit Societies	Self-Help Group (SHG)	Public distribution system (PDS) shop	Mandis / Regular market	Weekly Haat	Agricultural marketing society	Integrated Child Development Scheme (Nutritional Centres)	Anganwadi Centre (Nutritional Centres)	Others (Nutritional Centres)	Name of Village	Serial Number
73	74	75	76	77	78	79	80	81	82	83	84	85	86	87	2	1
Yes	Yes		b	c	c	c	Yes	Yes	c	a	Yes	Yes	Yes	Yes	Haridaskhamar	950
Yes	Yes	a	a			c	Yes	a	c	a	Yes	Yes	Yes	Yes	Kharija Rakhalmari	951
Yes	Yes		a			c	Yes	Yes	c	a	Yes	Yes	Yes	Yes	Satkura	952
114	**43**	**11**	**58**	**5**	**1**	**11**	**118**	**61**	**23**	**21**	**60**	**68**	**114**	**123**	**: Block T O T A L**	

Availability of miscellaneous facilities (If amenities available code -Yes is given, If not available within the village , the distance range code viz; a for < 5 Kms, b for 5-10 Kms and c for 10+ kms of nearest place where facility is available is given).												Availability of electricity (Yes/No)			
Serial Number	Name of Village	ASHA (Accredited Social Health Activist)	Community centre with/without TV	Sports Field,	Sports Club / Recreation Centre	Cinema / Video Hall	Public Library	Public Reading Room	Newspaper Supply	Assembly Polling station	Birth & Death Registration Office	Power Supply for Domestic Use (ED)	Power Supply for Agricultural Use (EAG)	Power Supply for Commercial Use (EC)	Power Supply for All Uses (EA)
1	2	88	89	90	91	92	93	94	95	96	97	98	99	100	101
950	Haridaskhamar	Yes	Yes	Yes	Yes	Yes	Yes	Yes	Yes	a	b	Yes	No	No	No
951	Kharija Rakhalmari	Yes	Yes	Yes	Yes	Yes	Yes	Yes	Yes	Yes	Yes	Yes	No	No	No
952	Satkura	Yes	Yes	Yes	Yes	Yes	Yes	Yes	Yes	Yes	Yes	Yes	Yes	No	No
Block T O T A L :		**117**	**64**	**58**	**47**	**38**	**41**	**62**	**105**	**101**	**33**	**128**	**62**	**50**	**45**

Nearest Town		Land Use							
		Area under different types of land use (in hectares rounded up to one decimal place)							
Name	Distance range code i.e. a for < 5 Kms, b for 5-10 Kms and c for 10+ kms .	Forests	Area under Non-agricultural Uses	Barren and Un-cultivable land	Permanent Pastures and Other Grazing Lands	Land Under Miscellaneous Tree Crops etc.	Culturable Waste Land	Name of Village	Serial Number
102	103	104	105	106	107	108	109	2	1
DINHATA	b	0	12	0	0	0	4.7	Haridaskhamar	950
DINHATA	b	0	52.5	0	0	0	3.6	Kharija Rakhalmari	951
DINHATA	b	0	8	0	0	0	15	Satkura	952
	0 0	**25**	**4157.9**	**0**	**0**	**0**	**1402**	**: Block T O T A L**	

Land Use											
Area under different types of land use (in hectares rounded up to one decimal place)							Area irrigated by source (in hectare).				
Serial Number	Name of Village	Fallow lands other than current fallows	Current Fallows	Net Area Sown	Total Irrigated Land Area	Total Un-irrigated Land Area	Canals (C)	Wells/Tube-wells(W/TW)	Tanks/Lakes(T/L)	Water Falls(WF)	Others(O)
1	2	110	111	112	113	114	115	116	117	118	119
950	Haridaskhamar	0	0	56.6	16.1	40.5	0	16.1	0	0	0
951	Kharija Rakhalmari	0	0	132.4	18.4	114.1	0	18.4	0	0	0
952	Satkura	0	0	170.5	10	160.5	0	10	0	0	0
Block T O T A L :		**0**	**0**	**22236**	**3258**	**18978**	**80**	**1499.8**	**267.2**	**0**	

Name of three most important commodities manufactured			Name of Village	Serial Number
First	Second	Third		
120	121	122	2	1
			Haridaskhamar	950
			Kharija Rakhalmari	951
			Satkura	952
			: Block T O T A L	

WEST BENGAL

C. D. BLOCK DINHATA - II

DISTRICT KOCH BIHAR

KILOMETRES

1 0.5 0 1 2 3 4

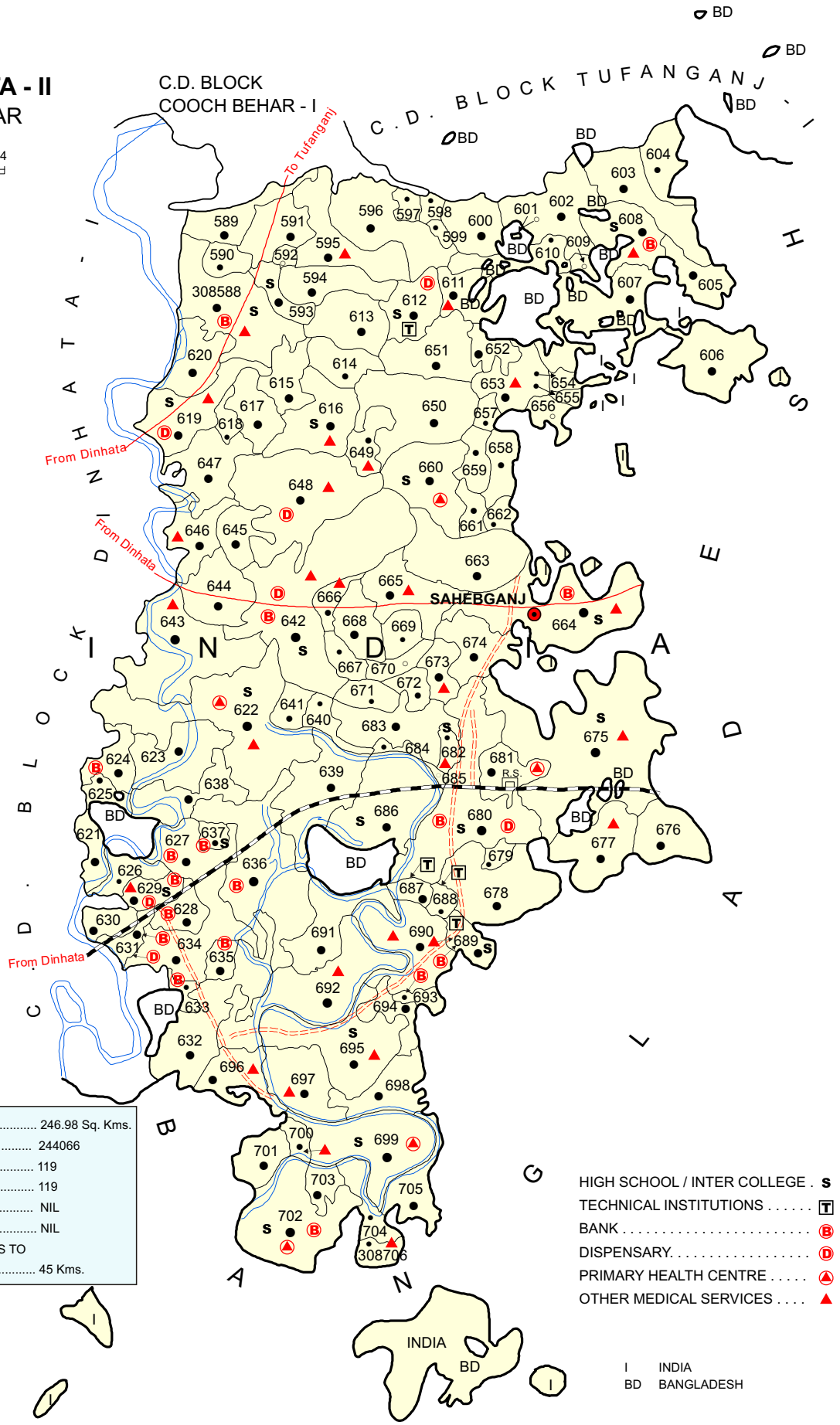

TOTAL AREA OF THE C. D. BLOCK	246.98 Sq. Kms.
TOTAL POPULATION OF THE C. D. BLOCK	244066
TOTAL NUMBER OF VILLAGES	119
TOTAL NUMBER OF INHABITED VILLAGES	119
TOTAL NUMBER OF CENSUS TOWNS	NIL
TOTAL NUMBER OF STATUTORY TOWNS	NIL
DISTANCE FROM DISTRICT HEADQUARTERS TO C. D. BLOCK HEADQUARTERS (APPROX)	45 Kms.

HIGH SCHOOL / INTER COLLEGE . S

TECHNICAL INSTITUTIONS . . . . . T

BANK . . . . . B

DISPENSARY. . . . . D

PRIMARY HEALTH CENTRE . . . . . ▲

OTHER MEDICAL SERVICES . . . . ▲

I INDIA

BD BANGLADESH

BOUNDARY, INTERNATIONAL. . . . . ——

,, C. D. BLOCK. . . . . ——

" VILLAGE WITH MDDS CODE. 308588

HEADQUARTERS : C. D. BLOCK . . . . . ●

POPULATION SIZE OF VILLAGES: BELOW 200, 200-499, 500-999, 1000-4999, 5000 AND ABOVE . . . . . ○ • • • •

IMPORTANT METALLED ROADS. . . . . ——

RAILWAY LINE WITH STATION, BROAD GAUGE. . . . . R.S.

RIVER AND STREAM. . . . . ——

Alphabetical List of Villages

Name of the CD Block : Dinhata-II

CD Block Code (2011) : 0035

Sl. No.	Name of the Village	PLCN 2001	MDDS PLCN 2011
1	2	3	4
1	Atialdanga	00251300	308676
2	Badalgir	00251400	308677
3	Bajejama Seoraguri	00243300	308596
4	Bakshikhamar	00247200	308635
5	Baniadaha	00247500	308638
6	Bara Atiabari Dwitia Khanda	00246700	308630
7	Bara Garol Jhora	00244200	308605
8	Bara Shakdal	00247900	308642
9	Baskotal	00253800	308701
10	Batasurkuthi	00252100	308684
11	Bausmari	00251900	308682
12	Bhabaniprasad	00246600	308629
13	Bhonathpur	00254300	308706
14	Bhoram Kachua	00242700	308590
15	Bhulki	00242500	308588
16	Bilkalaighati	00249600	308659
17	Chanderkuthi	00253200	308695
18	Chhat Gopalganj	00247800	308641
19	Chhat Khochabari Dwitia Khanda	00249300	308656
20	Chhat Khochabari Pratham Khanda	00249900	308662
21	Chhat Piknidhara	00246500	308628
22	Chhit Sheoraguri	00243800	308601
23	Chhota Garol Jhora	00244300	308606
24	Chhota Sakdal	00245600	308619
25	Chhota Salmara	00244600	308609
26	Dakshin Chhat Lotafela	00244700	308610
27	Dakurhat	00247000	308633
28	Dashgram Gobra	00246000	308623
29	Digdhallar Payasti	00252200	308685
30	Dighaltari	00244400	308607
31	Durachapri	00248300	308646
32	Durganagar	00252000	308683
33	Gaochulica	00248900	308652
34	Garbhadanga	00250000	308663
35	Gatikachua	00243000	308593
36	Ghong Seoraguri	00243500	308598
37	Gokulchanda	00244800	308611
38	Gopalganj	00250400	308667
39	Haribhanga Khattimari	00245000	308613
40	Hatcheko	00249200	308655
41	Hokadaha Dwitia Khanda	00252400	308687
42	Hokadaha Pratham Khanda	00247600	308639

Alphabetical List of Villages

Name of the CD Block : Dinhata-II

CD Block Code (2011) : 0035

Sl. No.	Name of the Village	PLCN 2001	MDDS PLCN 2011
1	2	3	4
43	Huchar Kuthi	00242900	308592
44	Jaygir Balabari	00251500	308678
45	Jhikri	00253000	308693
46	Jitpur Dwitia Khanda	00248200	308645
47	Jitpur Pratham Khanda	00245400	308617
48	Joygopalganj	00247700	308640
49	Kalamati	00251200	308675
50	Kamatabutara	00247400	308637
51	Karala	00246900	308632
52	Kharija Baniadaha	00246400	308627
53	Kharija Dakurhat	00246200	308625
54	Kharija Dasagram	00246100	308624
55	Kharija Durganagar Dwitia Khanda	00251100	308674
56	Kharija Durganagar Pratham Khanda	00250700	308670
57	Kharija Kalaighati	00249500	308658
58	Kharija Shakdal	00250900	308672
59	Kharubhaj	00250200	308665
60	Khatamari	00252800	308691
61	Khattimari	00245300	308616
62	Khitaber Kuthi Dwitia Khanda	00252600	308689
63	Khitaber Kuthi Pratham Khanda	00253100	308694
64	Khutamara	00243100	308594
65	Kismat Dasagram	00245900	308622
66	Kismat Karala Dwitia Khanda	00253700	308700
67	Kismat Karala Pratham Khanda	00253300	308696
68	Kismat Mokarari	00245800	308621
69	Kochabari	00249700	308660
70	Kuchni Pratham Khanda	00248400	308647
71	Kukurkachua	00242800	308591
72	Kumarganj	00249000	308653
73	Kuthisakdal	00250600	308669
74	Lalaganjer Kuthi	00252500	308688
75	Langalia Protham Khanda	00248100	308644
76	Langulia Dwitia Khanda	00245700	308620
77	Lauchapra	00251700	308680
78	Lotafela	00244000	308603
79	Madhupur	00245100	308614
80	Maidam	00249100	308654
81	Mansab Seoraguri	00243900	308602
82	Marnia Dwitia Khanda	00248700	308650
83	Marnia Pratham Khanda	00245200	308615
84	Megh Narayaner Kuthi	00253400	308697

Alphabetical List of Villages

Name of the CD Block : Dinhata-II

CD Block Code (2011) : 0035

Sl. No.	Name of the Village	PLCN 2001	MDDS PLCN 2011
1	2	3	4
85	Mirer Kuthi	00250500	308668
86	Nagar Kashiabari	00251600	308679
87	Nagar Seoraguri	00243600	308599
88	Nagarerbari	00252900	308692
89	Nagarkursha	00254000	308703
90	Najirganj	00242600	308589
91	Nandina	00247300	308636
92	Paraner Chhara	00250300	308666
93	Patharsan	00252300	308686
94	Petbhata Seoraguri	00243400	308597
95	Piknidhara	00247100	308634
96	Putradara	00248600	308649
97	Rakhalmari	00248500	308648
98	Rasamanta	00246300	308626
99	Sachinandan	00249800	308661
100	Sadialer Kuthi	00252700	308690
101	Sahebganj	00250100	308664
102	Salmara	00244500	308608
103	Saulmari	00244900	308612
104	Seoraguri	00243700	308600
105	Seuti Dwitia Khanda	00254200	308705
106	Seuti Pratham Khanda	00253500	308698
107	Seuti Tritia Khanda	00254100	308704
108	Shimulberi	00250800	308671
109	Shukarur Kuthi	00253600	308699
110	Shyamganj	00249400	308657
111	Sikarpur	00248800	308651
112	Tanapakha	00245500	308618
113	Teprai	00251000	308673
114	Tharaikhana	00253900	308702
115	Tiadaha	00248000	308643
116	Turukkata	00251800	308681
117	Tutiarkuthi	00246800	308631
118	Uttar Chhat Lotafela	00244100	308604
119	Uttar Purbba Balakura	00243200	308595

Serial Number	Name of Village	Location code no.	Total area of the village (in hectares rounded up to one decimal place)	Total population (2011 census)	Number of households (2011 census)	Number of educational amenities availab village, the distance range code viz; a for for 10+ kms of nearest place where fa							
						Pre-Primary school (PP)	Primary school (P)	Middle school (M)	Secondary School (S)	Senior Secondary school (SS)	Degree college of arts science & commerce (ASC)	Engineering college(EC)	Medical college (MC)
1	2	3	4	5	6	7	8	9	10	11	12	13	14
			Name of District:-Koch Bihar										
			Name of CD Block:-Dinhata - II										
953	Bhulki	308588	490.8	3799	1018	3	3	1	1	1	c	c	c
954	Najirganj	308589	178.7	1344	348	1	1	a	a	a	c	c	c
955	Bhoram Kachua	308590	75.6	601	163	1	1	a	a	a	c	c	c
956	Kukurkachua	308591	296.8	1592	452	1	1	a	a	a	c	c	c
957	Huchar Kuthi	308592	30.8	117	31	1	1	a	a	a	c	c	c
958	Gatikachua	308593	98.4	1025	273	2	2	1	1	a	c	c	c
959	Khutamara	308594	181.3	1534	400	5	4	a	a	a	c	c	c
960	Uttar Purbba Balakura	308595	219.6	2643	712	2	2	a	a	a	c	c	c
961	Bajejama Seoraguri	308596	387.7	2480	658	2	2	a	a	a	c		
962	Petbhata Seoraguri	308597	45.3	209	56	1	1	a	a	a	c		
963	Ghong Seoraguri	308598	51	263	71	1	1	a	a	a	c		
964	Nagar Seoraguri	308599	8.8	291	78	1	1	a	a	a	c		
965	Seoraguri	308600	210.6	1638	396	1	1	a	a	a	c	c	c
966	Chhit Sheoraguri	308601	0.5	4	1	a							
967	Mansab Seoraguri	308602	320.1	2536	599	3	3	1	a	a	c		
968	Lotafela	308603	286.7	2354	575	1	1	1	a	c	c	c	
969	Uttar Chhat Lotafela	308604	165.8	597	150	1	1	a	a	a	c	c	
970	Bara Garol Jhora	308605	149.7	1228	288	1	1	a	a	a	c	c	
971	Chhota Garol Jhora	308606	306.4	2948	635	2	2	1	b	b	c	c	
972	Dighaltari	308607	39.1	3467	786	3	3	a	a	a	c	c	
973	Salmara	308608	239	2058	478	2	1	1	1	1	c	c	c
974	Chhota Salmara	308609	39.1	151	33	1	1	b	b	b	c	c	c
975	Dakshin Chhat Lotafela	308610	43.8	325	83	1	1	b	b	b	c	c	c
976	Gokulchanda	308611	65	1143	265	1	1	a	a	a	c		
977	Saulmari	308612	192.7	3468	872	2	2	2	2	1	c		
978	Haribhanga Khattimari	308613	215.2	1741	436	1	1	1	a	a	b	c	c
979	Madhupur	308614	137.3	847	212	2	2	a	a	a	b	c	c
980	Marnia Pratham Khanda	308615	139.6	1236	291	2	2		a	a	b	c	c
981	Khattimari	308616	287	2436	616	1	1	1	1	1	b	c	c
982	Jitpur Pratham Khanda	308617	155.4	1428	353	1	1	a	a	a	b	c	
983	Tanapakha	308618	44	452	117	1	1	a	a	a	b	c	
984	Chhota Sakdal	308619	274.5	3109	776	3	2	1	1	1	b	c	c
985	Langulia Dwitia Khanda	308620	150.7	1579	428	3	3	1	a	a	b	c	c
986	Kismat Mokarari	308621	147.1	1974	465	1	1	b	b	b	c	c	c
987	Kismat Dasagram	308622	795.4	6841	1740	5	5	1	1	b	c	c	c
988	Dashgram Gobra	308623	439	3132	749	2	2	a	a	a	c		
989	Kharija Dasagram	308624	149.7	1137	258	1	1	1	a	a	c	c	c
990	Kharija Dakurhat	308625	35.5	693	152	1	1	b	b	b	b	c	c
991	Rasamanta	308626	15	351	95	1	1	b	b	b	c	c	c
992	Kharija Baniadaha	308627	285.4	3232	807	3	3	1	a	a	c	c	c
993	Chhat Piknidhara	308628	116.6	1649	390	1	1	a	a	a	c	c	c

- Village Directory

(As in 2009)

le. (If not available within the < 5 Kms, b for 5-10 Kms and c cility is available is given).						Number of Medical Amenities available. (If not available within the village , the distance range code viz; a for < 5 Kms, b for 5-10 Kms and c for 10+ kms of nearest place where facility is available is given).												
Management institute (MI)	Polytechnic (Pt)	Vocational training school /ITI	Non-formal training centre (NFTC)	Special school for disabled (SSD)	Others (specify)	Community health centre (CHC)	Primary health centre (PHC)	Primary health sub centre (PHS)	Maternity and child welfare centre (MCW)	T.B. clinic (TBC)	Hospital-allopathic (HA)	Hospital-alternative medicine (HO)	Dispensary (D)	Veterinary hospital (VH)	Mobile health clinic (MHC)	Family welfare centre (FWC)	Name of Village	Serial Number
15	16	17	18	19	20	21	22	23	24	25	26	27	28	29	30	31	2	1
Location CodeNo:-329																		
Location CodeNo:-0035																		
c	c						b	1	b	c	b		b	1			Bhulki	953
c	c						a	a		c	b		b	a			Najirganj	954
c	c						b	a		c	b		b				Bhoram Kachua	955
c	c						b	a		c	b		b	a			Kukurkachua	956
c	c						b	a		c	b		b				Huchar Kuthi	957
c	c						b	a		c	b		b				Gatikachua	958
c	c						a	a		c	a		a				Khutamara	959
c	c	c					a	1		c	a		a				Uttar Purbba Balakura	960
c	c	a					a	a	c	c	a	c	a	b		a	Bajejama Seoraguri	961
c	c	a					a	a	c	c	a	c	a	b		a	Petbhata Seoraguri	962
c	c	a					a	a	c	c	a	c	a	b		a	Ghong Seoraguri	963
c	c	a					a	a	c	c	a	c	a	b			Nagar Seoraguri	964
	c	c				c	b	a	c	c	c	b	b	c			Seoraguri	965
																	Chhit Sheoraguri	966
c	c	c				c	b	a	c	c	c	b	b	c			Mansab Seoraguri	967
	c	c				c	a	a	c	c	c	b	b	c			Lotafela	968
	c	c				c	b	a	c	c	c	b	b	c			Uttar Chhat Lotafela	969
	c	c				c	a	a	c	c	c	b	b	c			Bara Garol Jhora	970
	c	c				c	c	b		c	c	c					Chhota Garol Jhora	971
	c	c				c	c		a	c	c	a	c				Dighaltari	972
	c	c				c	b	1	c	c	c	b	b	c			Salmara	973
c	c	c	c	c			b		c		b						Chhota Salmara	974
c	c	c	c														Dakshin Chhat Lotafela	975
c	c	a						1	c	c	5	c	a	b		5	Gokulchanda	976
c	c	1					a	a	c	c	a	c	9	b		a	Saulmari	977
c	c	c				a	a	a	a	b	b	b	a	a		a	Haribhanga Khattimari	978
c	c	c				a	a	a	a	b	b	b	a	a	b	a	Madhupur	979
c	c	c				b	a	a	a	b	b	b	a	a	b	a	Marnia Pratham Khanda	980
c	c	c	1			1	a	1	a	b	b	b	a	a	b	a	Khattimari	981
c	c	c				b	a	a	b	b	b	b	a	1	b	a	Jitpur Pratham Khanda	982
c	c	c				b	b	a	b	b	b	b	b	a	b	a	Tanapakha	983
c	c	c				1		1		b	b	b	1	1		1	Chhota Sakdal	984
c	c	c				b	a	a	b	b	b	b	a	a	b	a	Langulia Dwitia Khanda	985
c	c				1		b		b		b						Kismat Mokarari	986
c	c	b				b	1	1	c	c	c	c	c	b		c	Kismat Dasagram	987
c	b					b	a	a	c	c	c	c	c	c			Dashgram Gobra	988
c	c	c				c	b	a		c	c	c	a	c			Kharija Dasagram	989
c	c	c		c		b	b	a	b	c	c	c		a		c	Kharija Dakurhat	990
c	c	c	c				c		b		c		b				Rasamanta	991
c	c	c				c	b	b	b	c	c	c	b	c			Kharija Baniadaha	992
c	c	c				c	c	a	a	c	c	c	a	c	c	c	Chhat Piknidhara	993

Serial Number	Name of Village	Number of Non-Government Medical Amenities available.							Availability of drinking water - Yes / No							
		Charitable non Govt. hospital/Nursing home.	Medical practitioner with MBBS Degree	Medical practitioner with other degree	Medical practitioner with no degree	Traditional practitioner and faith healer .	Medicine Shop	Others	Tap water (Treated/Untreated)	Well water (Covered / Uncovered well)	Hand Pump	Tube wells / Bore well	Spring	River / Canal	Tank / Pond / Lake	Others
1	2	32	33	34	35	36	37	38	39	40	41	42	43	44	45	46
953	Bhulki	0	0	0	0	0	0	0	Yes	No	Yes	Yes	No	No	No	No
954	Najirganj	0	0	0	0	0	0	0	No	No	Yes	Yes	No	No	No	No
955	Bhoram Kachua	0	0	0	0	0	0	0	No	No	Yes	Yes	No	No	No	No
956	Kukurkachua	0	0	0	0	0	0	0	Yes	No	Yes	Yes	No	No	No	No
957	Huchar Kuthi	0	0	0	0	0	0	0	No	No	Yes	Yes	No	No	No	No
958	Gatikachua	0	0	0	0	0	0	0	No	No	No	Yes	No	Yes	No	No
959	Khutamara	0	0	0	0	0	0	0	Yes	No	Yes	Yes	No	No	No	No
960	Uttar Purbba Balakura	0	0	0	0	0	0	0	No	No	Yes	Yes	No	No	No	No
961	Bajejama Seoraguri	0	0	0	0	0	0	0	Yes	No	Yes	Yes	No	No	Yes	No
962	Petbhata Seoraguri	0	0	0	0	0	0	0	No	No	Yes	Yes	No	No	Yes	No
963	Ghong Seoraguri	0	0	0	0	0	0	0	No	No	Yes	Yes	No	No	Yes	No
964	Nagar Seoraguri	0	0	0	0	0	0	0	Yes	No	Yes	Yes	No	No	Yes	No
965	Seoraguri	0	0	0	0	0	0	0	No	No	No	Yes	No	No	Yes	No
966	Chhit Sheoraguri	0	0	0	0	0	0	0	No	No	No	No	No	No	No	No
967	Mansab Seoraguri	0	0	0	0	0	0	0	Yes	No	Yes	Yes	No	No	No	No
968	Lotafela	0	0	0	0	0	0	0	No	No	No	Yes	No	No	Yes	No
969	Uttar Chhat Lotafela	0	0	0	0	0	0	0	No	No	No	Yes	No	Yes	Yes	No
970	Bara Garol Jhora	0	0	0	0	0	0	0	No	No	No	Yes	No	No	Yes	No
971	Chhota Garol Jhora	0	0	0	0	0	0	0	No	No	No	Yes	No	No	Yes	No
972	Dighaltari	0	0	0	0	0	0	0	No	No	No	Yes	No	Yes	Yes	No
973	Salmara	0	0	0	0	0	0	0	No	No	No	Yes	No	No	Yes	No
974	Chhota Salmara	0	0	0	0	0	0	0	No	No	No	Yes	No	No	Yes	No
975	Dakshin Chhat Lotafela	0	0	0	0	0	0	0	No	No	Yes	Yes	No	No	No	No
976	Gokulchanda	0	1	0	0	0	0	0	Yes	No	Yes	Yes	No	No	Yes	No
977	Saulmari	0	0	0	0	0	9	0	Yes	No	Yes	Yes	No	Yes	Yes	No
978	Haribhanga Khattimari	0	0	0	0	0	0	0	No	No	Yes	Yes	No	Yes	Yes	No
979	Madhupur	0	0	0	0	0	0	0	Yes	No	Yes	Yes	No	Yes	Yes	No
980	Marnia Pratham Khanda	0	0	0	0	0	0	0	Yes	No	Yes	Yes	No	Yes	Yes	No
981	Khattimari	0	0	0	0	0	0	0	Yes	Yes	Yes	Yes	No	Yes	Yes	No
982	Jitpur Pratham Khanda	0	0	0	0	0	0	0	No	No	Yes	Yes	No	No	Yes	No
983	Tanapakha	0	0	0	0	0	0	0	Yes	Yes	Yes	Yes	No	Yes	Yes	No
984	Chhota Sakdal	1	0	0	1	0	1	0	Yes	Yes	Yes	Yes	No	Yes	Yes	No
985	Langulia Dwitia Khanda	0	0	0	0	0	0	0	Yes	Yes	Yes	Yes	No	Yes	Yes	No
986	Kismat Mokarari	0	0	0	0	0	0	0	No	No	No	Yes	No	Yes	Yes	No
987	Kismat Dasagram	0	0	0	5	7	0	0	Yes	Yes	Yes	No	No	No	Yes	No
988	Dashgram Gobra	0	0	0	2	3	0	0	Yes	Yes	Yes	No	No	Yes	Yes	No
989	Kharija Dasagram	0	0	0	0	0	0	0	No	No	Yes	Yes	No	No	Yes	No
990	Kharija Dakurhat	0	0	0	0	0	0	0	No	No	No	Yes	No	Yes	Yes	No
991	Rasamanta	0	0	0	0	0	0	0	Yes	Yes	Yes	Yes	No	Yes	Yes	No
992	Kharija Baniadaha	0	0	0	0	0	0	0	No	No	Yes	Yes	No	Yes	Yes	No
993	Chhat Piknidhara	0	0	0	0	0	0	0	No	No	Yes	Yes	No	Yes	Yes	No

Availability of toilet & others Yes / No				Communication and transport facilities (If amenities available code -Yes is given except for Village Pin Code ,If not available within the village , the distance range code viz; a for < 5 Kms, b for 5-10 Kms and c for 10+ kms of nearest place where facility is available is given).								
Community toilet including bath.	Community toilet excluding bath.	Rural sanitary mart or sanitary hardware outlet available near the village.	Community bio- gas or recycle of waste for productive use.	Post office(PO)	Sub post office (SPO)	Post & Telegraph office (P&TO)	Village Pin Code	Telephones (Land lines)	Public call office (PCO)	Mobile phone coverage	Name of Village	Serial Number
47	48	49	50	51	52	53	54	55	56	57	2	1
No	No	Yes	No	c	Yes	b	736134	Yes	Yes	Yes	Bhulki	953
No	No	Yes	No	b	a	b	736134	a	a	Yes	Najirganj	954
No	No	Yes	No	b	a	b	736134	a	a	Yes	Bhoram Kachua	955
No	No	Yes	No	b	a	b	736134	a	Yes	Yes	Kukurkachua	956
No	No	Yes	No	b	a	b	736134	a	a	Yes	Huchar Kuthi	957
No	No	No	No	b	a	b	736134	b	b	Yes	Gatikachua	958
No	No	No	No	b	Yes	b	736134	a	a	Yes	Khutamara	959
No	No	Yes	No	b	a	b	736134	a	a	c	Uttar Purbba Balakura	960
No	No	No	No	c	a	c	736134	a	a	Yes	Bajejama Seoraguri	961
No	No	No	No	c	a	c	736134	a	a	Yes	Petbhata Seoraguri	962
No	No	No	No	c	a	c	736134	a	a	Yes	Ghong Seoraguri	963
No	No	No	No	c	a	c	736134	a	a	Yes	Nagar Seoraguri	964
No	No	No	No	c	a	c	736134	Yes	a	Yes	Seoraguri	965
No	No	No	No			c	736134	b	b	Yes	Chhit Sheoraguri	966
No	No	No	No	c	Yes	c	736134	a	b	Yes	Mansab Seoraguri	967
No	No	No	No	c	a	c	736134	a	b	b	Lotafela	968
No	No	No	No	c	a	c	736134	a	a	b	Uttar Chhat Lotafela	969
No	No	No	No	c	a	c	736134	b	b	b	Bara Garol Jhora	970
No	No	No	No	c	b	c	736134	b	b	c	Chhota Garol Jhora	971
No	No	No	No	c	Yes	b	736134	b	b	b	Dighaltari	972
No	No	No	No	c	Yes	c	736134	Yes	Yes	b	Salmara	973
No	No	No	No			c	736134	a	b	Yes	Chhota Salmara	974
No	No	No	No			c	736134	a	b	Yes	Dakshin Chhat Lotafela	975
No	No	No	No	c	a	c	736134	Yes	Yes	Yes	Gokulchanda	976
No	No	No	No	c	Yes	c	736134	Yes	Yes	Yes	Saulmari	977
No	No	No	No	a	a	b	736134	Yes	Yes	Yes	Haribhanga Khattimari	978
No	No	No	No	a	a	b	736171	a	a	Yes	Madhupur	979
No	No	No	No	a	a	b	736169	a	a	Yes	Marnia Pratham Khanda	980
No	No	No	No	a	a	a	736171	Yes	Yes	Yes	Khattimari	981
No	No	No	No	b	a	b	736171	a	a	Yes	Jitpur Pratham Khanda	982
No	No	No	No	b	a	b	736169	Yes	a	Yes	Tanapakha	983
Yes	No	Yes	No	b	Yes	b	736169	Yes	Yes	Yes	Chhota Sakdal	984
No	No	No	No	b	a	b	736169	Yes	Yes	Yes	Langulia Dwitia Khanda	985
No	No	No	No	c	Yes	c	736169	a	a	Yes	Kismat Mokarari	986
No	Yes	Yes	No	b	Yes	c	736169	b	b	Yes	Kismat Dasagram	987
No	No	No	No	a	a	c	736135	b	b	Yes	Dashgram Gobra	988
No	No	No	No	c	Yes	c	736169	Yes	Yes	Yes	Kharija Dasagram	989
No	No	No	No	b	a	b	736169	a	a	Yes	Kharija Dakurhat	990
No	No	No	No			c	736169	Yes	Yes	Yes	Rasamanta	991
No	No	No	No	c	a	c	736169	Yes	Yes	Yes	Kharija Baniadaha	992
No	Yes	Yes	No	c	a	c	736169	Yes	a	Yes	Chhat Piknidhara	993

Communication and transport facilities (If amenities available code -Yes is given except for Village Pin Code ,If not available within the village , the distance range code viz; a for < 5 Kms, b for 5-10 Kms and c for 10+ kms of nearest place where facility is available is given).												Village connected to highways amenities available code -Yes , the distance range code viz 10+ kms of nearest place				
Serial Number	Name of Village	Internet cafes/ Common service centre (CSC)	Private courier facility	Bus service (Public & Private)	Railway stations	Auto/Modified Autos	Taxis and Vans	Tractors	Cycle-pulled rickshaws(Manual & Machine driven)	Carts driven by animals	Sea /River ferry service	Connected to national highway(NH)	Connected to state highway(SH)	Connected to major district road (MDR)	Connected to others district road	Pucca roads
2	1	58	59	60	61	62	63	64	65	66	67	68	69	70	71	72
953	Bhulki	a	a	a	a	b	a	b	Yes	Yes	c	c		Yes	Yes	Yes
954	Najirganj	a	a	a	b	b	a	b	Yes	Yes	b					a
955	Bhoram Kachua	a	a	a	c	b	a	c	Yes	Yes	b					a
956	Kukurkachua	a	a	a	c	a	a	c	Yes	Yes	b			Yes	Yes	Yes
957	Huchar Kuthi	a	a	a	c	b	a	c	Yes	Yes	b	c	b	b		a
958	Gatikachua	a	a	a	c	c	a	c	Yes	Yes	b			Yes		a
959	Khutamara	a	a	a	c	b	a	c	Yes	Yes	b					Yes
960	Uttar Purbba Balakura	a	a	a	c	c	a	c	Yes	Yes	b					a
961	Bajejama Seoraguri	a	a	a	c	a	a	c	Yes	c	c	c	c	c	c	a
962	Petbhata Seoraguri	a	a	a	c	a	a	c	Yes	c	c	c	c	c	c	Yes
963	Ghong Seoraguri	a	a	a	c	a	a	c	Yes	c	c	c	c	c	c	Yes
964	Nagar Seoraguri	a	a	a	c	a	a	c	Yes	c	b	c	c	c	c	Yes
965	Seoraguri	a	a	Yes	c	c	a	c	Yes	c	b	c	a			a
966	Chhit Sheoraguri	a	b	a	c	c	a	c	Yes	c	b					a
967	Mansab Seoraguri	a	a	Yes	c	c	Yes	c	Yes	c	b	c	c			Yes
968	Lotafela	a	a	a	c	c	Yes	c	Yes	c	c	c	c	a	a	a
969	Uttar Chhat Lotafela	a	a	b	c	c	Yes	c	Yes	c	c	c	c	a	a	a
970	Bara Garol Jhora	a	a	b	c	c	Yes	c	Yes	c	c	c	c	a	a	a
971	Chhota Garol Jhora	a	a	b	c	c	a	c	Yes	c	c	c	c	b	b	a
972	Dighaltari	a	a	a	c	c	Yes	c	Yes	c	c	c	c	a	a	Yes
973	Salmara	a	a	a	c	c	Yes	c	Yes	c	c	c	c		Yes	Yes
974	Chhota Salmara	a	b	a	c	c	a	b	Yes	c	c					a
975	Dakshin Chhat Lotafela	a	b	b	c	c	a	b	Yes	Yes	c					a
976	Gokulchanda	a	a	Yes	c	Yes	Yes	b	Yes	c	c	c	c	c	c	Yes
977	Saulmari	a	a	Yes	c	Yes	Yes	a	Yes	c	c	c	c	c	c	Yes
978	Haribhanga Khattimari	a	a	a	b	Yes	a	a	Yes	Yes	c	c	b		Yes	a
979	Madhupur	a	a	a	b	a	a	a	Yes	Yes	c	c	b		Yes	a
980	Marnia Pratham Khanda	a	a	a	b	Yes	a	Yes	Yes	Yes	c	c	b	b	Yes	Yes
981	Khattimari	a	a	a	b	Yes	a	a	Yes	c	b	c	b		Yes	Yes
982	Jitpur Pratham Khanda	a	a	a	b	Yes	a	Yes	Yes	c	b	c	b	b	Yes	Yes
983	Tanapakha	a	a	a	b	Yes	a	Yes	Yes	Yes	b	c	b	b	Yes	Yes
984	Chhota Sakdal	Yes	a	Yes	b	Yes	Yes	Yes	Yes	Yes	b	c	b	Yes	Yes	Yes
985	Langulia Dwitia Khanda	a	a	a	b	a	a	a	Yes	Yes	b	c	b	Yes	Yes	Yes
986	Kismat Mokarari	a	a	c	a	c	Yes	a	Yes	Yes	b					a
987	Kismat Dasagram	a	a	b	a	Yes	Yes	a	Yes	Yes	Yes	c	c	c	b	Yes
988	Dashgram Gobra	a	a	b	a	Yes	b	a	Yes	Yes	b	c	c	c	b	Yes
989	Kharija Dasagram	Yes	b	b	Yes	Yes	Yes	b	Yes	Yes	b				Yes	Yes
990	Kharija Dakurhat	a	a	b	b	b	Yes	a	Yes	Yes	c	c	c	b	a	a
991	Rasamanta	a	a	b	c	c	a	a	Yes	c	b				Yes	Yes
992	Kharija Baniadaha	a	a	b	c	a	a	b	Yes	c	c	c	c		Yes	a
993	Chhat Piknidhara	a	a	b	c	c	b	b	Yes	Yes	c	c	c		a	b

,village roads, banks & credit societies (If is given, If not available within the village ; a for < 5 Kms, b for 5-10 Kms and c for › where facility is available is given).							Availability of miscellaneous facilities (If amenities available code -Yes is given, If not available within the village , the distance range code viz; a for < 5 Kms, b for 5-10 Kms and c for 10+ kms of nearest place where facility is available is given).										
Kutchcha roads	Water bounded macadam(WBM) roads	Navigable waterway (river/canal)(NW)	Footpaths (FP)	Commercial & Co-operative Banks	ATM	Agricultural Credit Societies	Self-Help Group (SHG)	Public distribution system (PDS) shop	Mandis / Regular market	Weekly Haat	Agricultural marketing society	Integrated Child Development Scheme (Nutritional Centres)	Anganwadi Centre (Nutritional Centres)	Others (Nutritional Centres)	Name of Village	Serial Number
73	74	75	76	77	78	79	80	81	82	83	84	85	86	87	2	1
Yes	Yes		Yes	Yes		c	Yes	Yes	Yes	Yes	Yes	Yes	Yes	Yes	Bhulki	953
Yes	Yes		Yes	b		c	Yes	Yes	c	a	Yes	Yes	Yes	Yes	Najirganj	954
Yes	Yes		Yes	b		c	Yes	Yes	c	a	Yes	Yes	Yes	Yes	Bhoram Kachua	955
Yes	Yes		Yes	b		c	Yes	Yes	Yes	a	Yes	Yes	Yes	Yes	Kukurkachua	956
Yes	Yes		Yes	b		c	Yes	Yes	b	a	Yes	Yes	Yes	Yes	Huchar Kuthi	957
Yes	Yes		Yes			c	Yes	Yes	b	a	Yes	Yes	Yes	Yes	Gatikachua	958
Yes	Yes		Yes	b		c	Yes	Yes	c	a	Yes	Yes	Yes	Yes	Khutamara	959
Yes	Yes		Yes	b		c	Yes	Yes	c	a	Yes	Yes	Yes	Yes	Uttar Purbba Balakura	960
Yes			b	c	c	c	Yes	a	c	a	a	Yes	a	Yes	Bajejama Seoraguri	961
Yes			a	c	c	c	Yes	a	c	a	a	Yes	a	Yes	Petbhata Seoraguri	962
Yes			a	c	c	c	Yes	a	c	a	a	Yes	Yes	Yes	Ghong Seoraguri	963
Yes			a	c	c	c	Yes	a	c	a	a	Yes	a	Yes	Nagar Seoraguri	964
Yes	Yes	a	Yes	a	c	c	Yes	c	c	a	c	c	Yes	b	Seoraguri	965
a			a			c	Yes	Yes	c	a	Yes	Yes	Yes	Yes	Chhit Sheoraguri	966
Yes			b	a	c	c	Yes	c	c	a	c	c	Yes	Yes	Mansab Seoraguri	967
Yes			a	a	c	c	Yes	Yes	c	a	c	c	Yes	Yes	Lotafela	968
a		Yes	a	a	b	c	Yes	a	c	a	c	c	Yes	Yes	Uttar Chhat Lotafela	969
a			a	a	b	c	Yes	Yes	c	a	c	c	Yes	Yes	Bara Garol Jhora	970
a			b	b	c	c	Yes	Yes	c	b	c	Yes	Yes	Yes	Chhota Garol Jhora	971
Yes			b	a	c	c	Yes	Yes	c	b	c	c	Yes	Yes	Dighaltari	972
Yes			a	Yes	b	c	Yes	Yes	Yes	Yes	c	Yes	Yes	Yes	Salmara	973
a			a			c	Yes	Yes	c	a	Yes	Yes	Yes	Yes	Chhota Salmara	974
Yes			a			c	Yes	Yes	c	a	Yes	Yes	Yes	Yes	Dakshin Chhat Lotafela	975
Yes			b	c	c	c	Yes	a	c	a	a	Yes	Yes	Yes	Gokulchanda	976
Yes			a	c	c	c	Yes	Yes	Yes	Yes	Yes	Yes	Yes	Yes	Saulmari	977
Yes	Yes		Yes	a	b	c	Yes	Yes	c	a	a	a	Yes	Yes	Haribhanga Khattimari	978
Yes	Yes		Yes	a	b	c	Yes	a	c	a	a	a	Yes	Yes	Madhupur	979
Yes	Yes		Yes	b	b	c	Yes	a	c	a	a	Yes	Yes	Yes	Marnia Pratham Khanda	980
Yes	Yes		Yes	a	b	c	Yes	Yes	Yes	Yes	Yes	Yes	Yes	Yes	Khattimari	981
Yes	Yes		Yes	a	b	c	Yes	a	c	a	a	Yes	Yes	Yes	Jitpur Pratham Khanda	982
Yes	Yes		Yes	b	b	c	Yes	a	c	a	a	Yes	Yes	Yes	Tanapakha	983
Yes	Yes		Yes	b	b	Yes	Yes	Yes	Yes	Yes	Yes	Yes	Yes	Yes	Chhota Sakdal	984
Yes	Yes		Yes	b	b	c	Yes	a	c	a	a	Yes	Yes	Yes	Langulia Dwitia Khanda	985
Yes		Yes	a	b		c	Yes	Yes	Yes	Yes	Yes	Yes	Yes	Yes	Kismat Mokarari	986
Yes	Yes	Yes	a	c	c	c	Yes	Yes	Yes	Yes	c	c	Yes	Yes	Kismat Dasagram	987
Yes	Yes	a	a	c	c	c	Yes	Yes	Yes	Yes	c	Yes	Yes	Yes	Dashgram Gobra	988
Yes		Yes	a	Yes	c	c	Yes	a	c	a	a	Yes	a	Yes	Kharija Dasagram	989
Yes		Yes	a			c	Yes	a	Yes	Yes	b	Yes	Yes	Yes	Kharija Dakurhat	990
Yes			a	b	c	c	Yes	Yes	c	b	Yes	Yes	Yes	Yes	Rasamanta	991
Yes			Yes	Yes		Yes	Yes	Yes	c	b	Yes	Yes	Yes	Yes	Kharija Baniadaha	992
Yes		b	Yes	Yes	c	c	Yes	a	c	a	b	a	Yes	Yes	Chhat Piknidhara	993

Availability of miscellaneous facilities (If amenities available code -Yes is given, If not available within the village , the distance range code viz; a for < 5 Kms, b for 5-10 Kms and c for 10+ kms of nearest place where facility is available is given).												Availability of electricity (Yes/No)			
Serial Number	Name of Village	ASHA (Accredited Social Health Activist)	Community centre with/without TV	Sports Field,	Sports Club / Recreation Centre	Cinema / Video Hall	Public Library	Public Reading Room	Newspaper Supply	Assembly Polling station	Birth & Death Registration Office	Power Supply for Domestic Use (ED)	Power Supply for Agricultural Use (EAG)	Power Supply for Commercial Use (EC)	Power Supply for All Uses (EA)
1	2	88	89	90	91	92	93	94	95	96	97	98	99	100	101
953	Bhulki	Yes	Yes	Yes	Yes	Yes	Yes	Yes	Yes	Yes	Yes	Yes	Yes	Yes	Yes
954	Najirganj	Yes	Yes	Yes	Yes	Yes	Yes	Yes	Yes	Yes	a	Yes	No	No	No
955	Bhoram Kachua	Yes	Yes	Yes	Yes	Yes	Yes	Yes	Yes	Yes	a	Yes	Yes	No	No
956	Kukurkachua	Yes	Yes	Yes	Yes	Yes	Yes	Yes	Yes	Yes	a	Yes	No	No	No
957	Huchar Kuthi	Yes	Yes	Yes	Yes	Yes	Yes	Yes	Yes	Yes	a	Yes	No	No	No
958	Gatikachua	Yes	Yes	Yes	Yes	Yes	Yes	Yes	Yes	Yes	a	Yes	No	No	No
959	Khutamara	Yes	Yes	Yes	Yes	Yes	Yes	Yes	Yes	Yes	a	Yes	No	No	No
960	Uttar Purbba Balakura	Yes	Yes	Yes	Yes	Yes	Yes	Yes	Yes	Yes	a	Yes	No	No	No
961	Bajejama Seoraguri	Yes	a	c	a	a	a	a	Yes	Yes	a	Yes	No	No	No
962	Petbhata Seoraguri	a	Yes	c	a	a	a	a	Yes	a	a	Yes	Yes	No	No
963	Ghong Seoraguri	a	Yes	c	a	a	a	a	Yes	a	a	Yes	No	No	No
964	Nagar Seoraguri	a	Yes	c	a	a	a	a	Yes	a	a	Yes	No	No	No
965	Seoraguri	Yes	c	a	a	a	b	b	Yes	Yes	a	Yes	No	No	No
966	Chhit Sheoraguri	Yes	Yes	Yes	Yes	Yes	Yes	Yes	Yes	Yes	Yes	Yes	No	No	No
967	Mansab Seoraguri	Yes	Yes	Yes	Yes	Yes	Yes	Yes	Yes	Yes	a	Yes	No	No	No
968	Lotafela	Yes	Yes	Yes	Yes	c	a	Yes	c	Yes	c	Yes	No	No	No
969	Uttar Chhat Lotafela	Yes	Yes	Yes	Yes	c	a	Yes	c	Yes	c	Yes	No	No	No
970	Bara Garol Jhora	Yes	Yes	Yes	Yes	c	a	a	Yes	Yes	Yes	Yes	No	No	No
971	Chhota Garol Jhora	Yes	c	Yes	Yes	Yes	Yes	Yes	Yes	Yes	b	Yes	No	No	No
972	Dighaltari	Yes	Yes	Yes	Yes	Yes	Yes	Yes	Yes	Yes	a	Yes	No	No	No
973	Salmara	Yes	Yes	Yes	Yes	Yes	Yes	Yes	c	Yes	c	Yes	No	No	No
974	Chhota Salmara	Yes	Yes	Yes	Yes	Yes	Yes	Yes	Yes	Yes	Yes	Yes	No	No	No
975	Dakshin Chhat Lotafela	Yes	Yes	Yes	Yes	Yes	Yes	Yes	Yes	Yes	Yes	Yes	No	No	No
976	Gokulchanda	Yes	Yes	c	a	a	a	a	Yes	Yes	a	Yes	Yes	Yes	Yes
977	Saulmari	Yes	Yes	c	Yes	Yes	Yes	Yes	Yes	Yes	Yes	Yes	Yes	Yes	Yes
978	Haribhanga Khattimari	Yes	a	a	Yes	a	a	Yes	Yes	Yes	a	Yes	Yes	Yes	Yes
979	Madhupur	a	Yes	Yes	Yes	a	Yes	Yes	Yes	Yes	a	Yes	Yes	Yes	Yes
980	Marnia Pratham Khanda	Yes	Yes	a	Yes	b	Yes	Yes	Yes	Yes	b	Yes	Yes	Yes	Yes
981	Khattimari	Yes	Yes	Yes	Yes	a	Yes	Yes	Yes	Yes	a	Yes	Yes	Yes	Yes
982	Jitpur Pratham Khanda	Yes	Yes	Yes	Yes	a	Yes	Yes	Yes	Yes	a	Yes	Yes	Yes	Yes
983	Tanapakha	Yes	Yes	Yes	Yes	Yes	Yes	Yes	Yes	Yes	a	Yes	Yes	No	No
984	Chhota Sakdal	Yes	Yes	Yes	Yes	Yes	Yes	Yes	Yes	Yes	Yes	Yes	Yes	Yes	Yes
985	Langulia Dwitia Khanda	Yes	Yes	Yes	Yes	Yes	Yes	Yes	Yes	Yes	a	Yes	Yes	No	No
986	Kismat Mokarari	Yes	Yes	Yes	Yes	Yes	Yes	Yes	Yes	Yes	a	Yes	Yes	Yes	Yes
987	Kismat Dasagram	Yes	c	Yes	Yes	b	b	b	Yes	Yes	Yes	Yes	Yes	Yes	Yes
988	Dashgram Gobra	Yes	c	a	a	a	b	b	a	Yes	a	Yes	No	No	No
989	Kharija Dasagram	Yes	Yes	Yes	b	b	b	b	Yes	Yes	b	Yes	Yes	Yes	Yes
990	Kharija Dakurhat	Yes	b	a	b	a	a	a	Yes	Yes	a	Yes	Yes	Yes	Yes
991	Rasamanta	Yes	Yes	Yes	Yes	c	c	c	a	Yes	b	Yes	No	No	No
992	Kharija Baniadaha	Yes	a	a	a	a	a	a	Yes	Yes	a	Yes	Yes	Yes	Yes
993	Chhat Piknidhara	Yes	Yes	Yes	Yes	Yes	Yes	Yes	Yes	Yes	Yes	Yes	Yes	Yes	Yes

Nearest Town		Land Use							
		Area under different types of land use (in hectares rounded up to one decimal place)							
Name	Distance range code i.e. a for < 5 Kms, b for 5-10 Kms and c for 10+ kms .	Forests	Area under Non-agricultural Uses	Barren and Un-cultivable land	Permanent Pastures and Other Grazing Lands	Land Under Miscellaneous Tree Crops etc.	Culturable Waste Land	Name of Village	Serial Number
102	103	104	105	106	107	108	109	2	1
DINHATA	c	0	67.1	0	0	0	1.2	Bhulki	953
DEINHATA	c	0	41.1	0	0	0	13.4	Najirganj	954
DINHATA	c	0	16.1	0	0	0	2.8	Bhoram Kachua	955
DINHATA	c	0	121.2	0	0	0	3.2	Kukurkachua	956
DINHATA	c	0	8.2	0	0	0	1.6	Huchar Kuthi	957
DINHATA	c	0	6.1	0	0	0	3.6	Gatikachua	958
DINHATA	c	0	34	0	0	0	4	Khutamara	959
DINHATA	c	0	28.1	0	0	0	4	Uttar Purbba Balakura	960
DINHATA	c	0	81	0	0	0	6.1	Bajejama Seoraguri	961
DINHATA	c	0	15.4	0	0	0	2	Petbhata Seoraguri	962
DINHATA	c	0	15.8	0	0	0	3.2	Ghong Seoraguri	963
DINHATA	c	0	0.7	0	0	0	1.6	Nagar Seoraguri	964
DINHATA	c	0	60.4	0	0	0	3.2	Seoraguri	965
		0	0.5	0	0	0	0	Chhit Sheoraguri	966
DINHATA	c	0	94.7	0	0	0	1.6	Mansab Seoraguri	967
DINHATA	c	0	69.4	0	0	0	2	Lotafela	968
DINHATA	c	0	50.8	0	0	0	2.4	Uttar Chhat Lotafela	969
DINHATA	c	0	47.7	0	0	0	2	Bara Garol Jhora	970
DINHATA	c	0	48.2	0	0	0	4	Chhota Garol Jhora	971
DINHATA	c	0	9.2	0	0	0	9	Dighaltari	972
DINHATA	c	0	40.6	0	0	0	3.2	Salmara	973
DINHATA	c	0	26.8	0	0	0	0	Chhota Salmara	974
DINHATA	c	0	16.2	0	0	0	1.2	Dakshin Chhat Lotafela	975
DINHATA	c	0	14	0	0	0	5.7	Gokulchanda	976
DINHATA	c	0	57.1	0	0	0	2	Saulmari	977
DINHATA	c	0	38	0	0	0	0.8	Haribhanga Khattimari	978
DINHATA	c	0	30.6	0	0	0	2	Madhupur	979
DINHATA	c	0	26.3	0	0	0	1.6	Marnia Pratham Khanda	980
DINHATA	c	0	60.4	0	0	0	4	Khattimari	981
DINHATA	a	0	27.9	0	0	0	0.8	Jitpur Pratham Khanda	982
DINHATA	b	0	10	0	0	0	0.8	Tanapakha	983
DINHATA	b	0	52.8	0	0	0	2.4	Chhota Sakdal	984
DINHATA	b	0	24.9	0	0	0	0.8	Langulia Dwitia Khanda	985
DINHATA	b	0	21.3	0	0	0	0.8	Kismat Mokarari	986
DINHATA	c	0	9.1	0	0	0	0	Kismat Dasagram	987
DINHATA	c	0	222.9	0	0	0	1.2	Dashgram Gobra	988
DINHATA	c	0	39	0	0	0	20	Kharija Dasagram	989
DINHATA	c	0	10	0	0	0	2	Kharija Dakurhat	990
DINHATA	c	0	2.5	0	0	0	0.4	Rasamanta	991
DINHATA	c	0	60.4	0	0	0	5.3	Kharija Baniadaha	992
DINHATA	c	0	26.3	0	0	0	2	Chhat Piknidhara	993

Land Use											
Area under different types of land use (in hectares rounded up to one decimal place)							Area irrigated by source (in hectare).				
Serial Number	Name of Village	Fallow lands other than current fallows	Current Fallows	Net Area Sown	Total Irrigated Land Area	Total Un-irrigated Land Area	Canals (C)	Wells/Tube-wells(W/TW)	Tanks/Lakes(T/L)	Water Falls(WF)	Others(O)
1	2	110	111	112	113	114	115	116	117	118	119
953	Bhulki	0	0	422.5	60.7	361.8	0	60.7	0	0	0
954	Najirganj	0	0	124.2	32.4	91.9	0	32.4	0	0	0
955	Bhoram Kachua	0	0	56.7	16.2	40.5	0	16.2	0	0	0
956	Kukurkachua	0	0	172.4	16.2	156.2	0	16.2	0	0	0
957	Huchar Kuthi	0	0	21	0	21	0	0	0	0	0
958	Gatikachua	0	0	88.7	8.1	80.6	0	8.1	0	0	0
959	Khutamara	0	0	143.3	8.1	135.2	0	8.1	0	0	0
960	Uttar Purbba Balakura	0	0	187.5	4	183.4	0	4	0	0	0
961	Bajejama Seoraguri	0	0	300.7	0	300.7	0	0	0	0	0
962	Petbhata Seoraguri	0	0	27.9	0	27.9	0	0	0	0	0
963	Ghong Seoraguri	0	0	32	0	32	0	0	0	0	0
964	Nagar Seoraguri	0	0	6.5	0	6.5	0	0	0	0	0
965	Seoraguri	0	0	146.9	8.1	138.8	0	8.1	0	0	0
966	Chhit Sheoraguri	0	0	0	0	0	0	0	0	0	0
967	Mansab Seoraguri	0	0	223.8	8.1	215.7	0	8.1	0	0	0
968	Lotafela	0	0	215.3	20.2	195.1	0	20.2	0	0	0
969	Uttar Chhat Lotafela	0	0	112.5	4	108.5	0	4	0	0	0
970	Bara Garol Jhora	0	0	100	6.1	93.9	0	6.1	0	0	0
971	Chhota Garol Jhora	0	0	254.1	24.3	229.9	0	24.3	0	0	0
972	Dighaltari	0	0	20.9	16.2	4.7	0	16.2	0	0	0
973	Salmara	0	0	195.2	12.2	182.9	0	12.2	0	0	0
974	Chhota Salmara	0	0	12.4	6.4	6	0	6.4	0	0	0
975	Dakshin Chhat Lotafela	0	0	26.3	4	22.3	0	4	0	0	0
976	Gokulchanda	0	0	45.3	0	45.3	0	0	0	0	0
977	Saulmari	0	0	133.6	24.3	109.3	0	24.3	0	0	0
978	Haribhanga Khattimari	0	0	176.4	12.1	164.3	0	12.1	0	0	0
979	Madhupur	0	0	104.7	10	94.7	8	2	0	0	0
980	Marnia Pratham Khanda	0	0	111.7	2	109.7	0	2	0	0	0
981	Khattimari	0	0	222.6	8.1	214.5	0	8.1	0	0	0
982	Jitpur Pratham Khanda	0	0	126.7	8.1	118.6	0	8.1	0	0	0
983	Tanapakha	0	0	33.2	0	33.2	0	0	0	0	0
984	Chhota Sakdal	0	0	219.3	16.2	203.2	0	16.2	0	0	0
985	Langulia Dwitia Khanda	0	0	125	33.8	91.3	0	33.8	0	0	0
986	Kismat Mokarari	0	0	125	25	100	0	25	0	0	0
987	Kismat Dasagram	0	0	786.3	480	306.3	0	200	0	0	280
988	Dashgram Gobra	0	0	214.9	60.7	154.2	0	54.4	0	0	6.3
989	Kharija Dasagram	0	0	90.7	60.7	30	0	60.7	0	0	0
990	Kharija Dakurhat	0	0	23.5	14	9.4	0	14	0	0	0
991	Rasamanta	0	0	12.1	8.1	4	0	8.1	0	0	0
992	Kharija Baniadaha	0	0	219.7	8.1	211.6	0	8.1	0	0	0
993	Chhat Piknidhara	0	0	88.2	8.1	80.1	0	8.1	0	0	0

Name of three most important commodities manufactured			Name of Village	Serial Number
First	Second	Third		
120	121	122	2	1
Rice	Jute Fibre		Bhulki	953
Rice	Jute Fibre		Najirganj	954
Rice	Jute Fibre		Bhoram Kachua	955
Rice	Jute Fibre		Kukurkachua	956
Rice	Jute Fibre		Huchar Kuthi	957
Rice	Jute Fibre		Gatikachua	958
Rice	Jute Fibre		Khutamara	959
Rice	Jute Fibre		Uttar Purbba Balakura	960
Rice	Jute Fibre		Bajejama Seoraguri	961
Rice	Jute Fibre		Petbhata Seoraguri	962
Rice	Jute Fibre		Ghong Seoraguri	963
Rice	Jute Fibre		Nagar Seoraguri	964
			Seoraguri	965
			Chhit Sheoraguri	966
			Mansab Seoraguri	967
			Lotafela	968
			Uttar Chhat Lotafela	969
			Bara Garol Jhora	970
			Chhota Garol Jhora	971
Rice			Dighaltari	972
Rice			Salmara	973
			Chhota Salmara	974
			Dakshin Chhat Lotafela	975
			Gokulchanda	976
			Saulmari	977
			Haribhanga Khattimari	978
			Madhupur	979
			Marnia Pratham Khanda	980
			Khattimari	981
			Jitpur Pratham Khanda	982
			Tanapakha	983
			Chhota Sakdal	984
			Langulia Dwitia Khanda	985
			Kismat Mokarari	986
			Kismat Dasagram	987
			Dashgram Gobra	988
			Kharija Dasagram	989
			Kharija Dakurhat	990
			Rasamanta	991
			Kharija Baniadaha	992
			Chhat Piknidhara	993

Serial Number	Name of Village	Location code no.	Total area of the village (in hectares rounded up to one decimal place)	Total population (2011 census)	Number of households (2011 census)	Number of educational amenities availab village, the distance range code viz; a for for 10+ kms of nearest place where fa							
						Pre-Primary school (PP)	Primary school (P)	Middle school (M)	Secondary School (S)	Senior Secondary school (SS)	Degree college of arts science & commerce (ASC)	Engineering college(EC)	Medical college (MC)
1	2	3	4	5	6	7	8	9	10	11	12	13	14
994	Bhabaniprasad	308629	98.4	1390	331	2	2	2	2	1	c	c	c
995	Bara Atiabari Dwitia Khanda	308630	106.2	1567	391	a	a	1			c	c	c
996	Tutiarkuthi	308631	191.9	2221	517	2	1	a	a	a	c	c	c
997	Karala	308632	447	4600	1163	3	3	a	a	a	c	c	c
998	Dakurhat	308633	36.8	395	93	1	1	a	a	a	c	c	c
999	Piknidhara	308634	300.4	3229	824	1	1	b	a	a	c	c	c
1000	Bakshikhamar	308635	87.5	1030	277	1	1	a	a	a	c	c	c
1001	Nandina	308636	625.5	6051	1491	2	2	a	a	a	c	c	c
1002	Kamatabutara	308637	37.8	583	152	1	1	1	1	1	c	c	c
1003	Baniadaha	308638	233.9	2257	480	3	3	a	a	a	b	b	b
1004	Hokadaha Pratham Khanda	308639	385.9	3134	807	3	3	a	a	b	c		
1005	Joygopalganj	308640	66.8	396	104	2	2	a	a	b	c		
1006	Chhat Gopalganj	308641	81.3	636	184	2	2	a	a	b	c		
1007	Bara Shakdal	308642	1015	8035	2094	4	4	2	2	1	b	c	c
1008	Tiadaha	308643	551.4	5513	1398	5	5	2	a	a	b		
1009	Langalia Protham Khanda	308644	223.5	2595	616	2	1				b	c	c
1010	Jitpur Dwitia Khanda	308645	154.1	1214	330	1	1	a	a	a	b	c	c
1011	Durachapri	308646	188.6	1326	350	1	1	1	a	a	b	c	c
1012	Kuchni Pratham Khanda	308647	934.1	2159	555	2	2	a	a	a	b	c	c
1013	Rakhalmari	308648	592.6	3843	1002	3	3	a	a	a	b	c	c
1014	Putradara	308649	90.1	686	176	2	2		b	b	b	c	
1015	Marnia Dwitia Khanda	308650	426.3	3109	823	4	4	1	a	a	c	c	
1016	Sikarpur	308651	255.9	2830	697	2	2	a	a	a	c		
1017	Gaochulica	308652	195.3	2278	547	2	2	1	a	a	c		
1018	Kumarganj	308653	218.4	2055	482	2	2	a	a	a	c		
1019	Maidam	308654	43.5	368	89	1	1	1	a	a	c		
1020	Hatcheko	308655	34.7	472	108	1	1	b	b	b	c		
1021	Chhat Khochabari Dwitia Khanda	308656	55.7	150	41	1	1	b	b	b	c		
1022	Shyamganj	308657	19.7	267	67	1	1	b	b	b	c		
1023	Kharija Kalaighati	308658	109	859	220	1	1	1					
1024	Bilkalaighati	308659	92.7	876	208	1	1						
1025	Kochabari	308660	375	3839	942	3	3	1	1	1			
1026	Sachinandan	308661	65.3	747	169	1	1	1					
1027	Chhat Khochabari Pratham Khanda	308662	47.4	314	76	2	2						
1028	Garbhadanga	308663	339.8	3248	818	2	2						
1029	Sahebganj	308664	602.2	6304	1514	4	3	1	1				
1030	Kharubhaj	308665	240.4	3002	776	3	2						
1031	Paraner Chhara	308666	70.7	617	167	1	1	a	a	a	b	c	c
1032	Gopalganj	308667	60.1	396	102	2	2	a	a	a	c	c	c
1033	Mirer Kuthi	308668	175.9	1275	342	2	2	a	a	a	c	c	c
1034	Kuthisakdal	308669	121.7	276	73	1	1						
1035	Kharija Durganagar Pratham Khanda	308670	33.7	162	37	1	1						
1036	Shimulberi	308671	30.8	321	81	1	1	a	a	a	c	c	c

- Village Directory

(As in 2009)

le. (If not available within the < 5 Kms, b for 5-10 Kms and c cility is available is given).						Number of Medical Amenities available. (If not available within the village , the distance range code viz; a for < 5 Kms, b for 5-10 Kms and c for 10+ kms of nearest place where facility is available is given).											Name of Village	Serial Number
Management institute (MI)	Polytechnic (Pt)	Vocational training school /ITI	Non-formal training centre (NFTC)	Special school for disabled (SSD)	Others (specify)	Community health centre (CHC)	Primary health centre (PHC)	Primary health sub centre (PHS)	Maternity and child welfare centre (MCW)	T.B. clinic (TBC)	Hospital-allopathic (HA)	Hospital-alternative medicine (HO)	Dispensary (D)	Veterinary hospital (VH)	Mobile health clinic (MHC)	Family welfare centre (FWC)		
15	16	17	18	19	20	21	22	23	24	25	26	27	28	29	30	31	2	1
c	c	c				c	b	1		c	c	c	1	c			Bhabaniprasad	994
c	c	c					b		b		c		b				Bara Atiabari Dwitia Khanda	995
c	c	c				c	c	a	a	c	c	c	2	c	c	c	Tutiarkuthi	996
c	c	c					b		b		b						Karala	997
c	c	c				c	b	a	b	c	c	c	a	c			Dakurhat	998
c	c	c				c	b	a		c	c	c	c	c		c	Piknidhara	999
c	c	c				c	c	a	a	c	c	c		c	c	c	Bakshikhamar	1000
c	c	c				c	b	b	b	c	c	c	b	c			Nandina	1001
c	c	c				c	b	a	b	c	c	c	a	c			Kamatabutara	1002
b	c	a	b			b	a	a	b	b	b	b	b	a			Baniadaha	1003
	c	b				b	a	a	c	c	c	c	c	b			Hokadaha Pratham Khanda	1004
	c	b	c			b	a	a	c	c	c	c	c	b			Joygopalganj	1005
	c	b	c			b	a	a	c	c	c	c	c	b			Chhat Gopalganj	1006
c	c	c		a			a	1		c	c		1				Bara Shakdal	1007
c	b					b	a	1	b	b	b	b	a	a			Tiadaha	1008
c	b	b		b			b	a	b	c	b	b	b	b			Langalia Protham Khanda	1009
c	c	c		b			c	a	c	c	c	c	a	c			Jitpur Dwitia Khanda	1010
c	c	c		b			b	1	b	c	b	b	b	b		b	Durachapri	1011
c	c	c		a			b	a	b	c	b	b	b	b			Kuchni Pratham Khanda	1012
c	c	c		b			a	1	c	c	c	c	1	c			Rakhalmari	1013
c	c	c				b	b	1	b	b	b	b	a	a	b	a	Putradara	1014
c	c	c		1		b	b	b	c	c	c	c	b	b	c	b	Marnia Dwitia Khanda	1015
c	c	a					a	a	c	c	a	c	a	b		a	Sikarpur	1016
c	c	a					a	a	c	c	a	c	a	b			Gaochulica	1017
c	c	a					a	a	c	c	a	c	a	c		1	Kumarganj	1018
c	c	a				c	a	a	c	c	a	c	a	c		a	Maidam	1019
c	c	b				c	a	a	c	c	a	c	a	b		a	Hatcheko	1020
c	c	b				c	a	a	c	c	a	c	b	b		a	Chhat Khochabari Dwitia Khanda	1021
c	c	b				c	b	b	c	c	b	c	b	b		b	Shyamganj	1022
																	Kharija Kalaighati	1023
																	Bilkalaighati	1024
							1										Kochabari	1025
																	Sachinandan	1026
																	Chhat Khochabari Pratham Khanda	1027
																	Garbhadanga	1028
								1									Sahebganj	1029
								1	1								Kharubhaj	1030
c	c	c		b			b	1	c	c	c		c	b		b	Paraner Chhara	1031
c	c	c		b			b	a	c	c	c	c	a	b			Gopalganj	1032
c	c	c		b			c	a	c	c	c	c	c	b			Mirer Kuthi	1033
																	Kuthisakdal	1034
																	Kharija Durganagar Pratham Khanda	1035
c	c	c		b			a	a	a	c	a	c	a	b			Shimulberi	1036

Serial Number	Name of Village	Number of Non-Government Medical Amenities available.							Availability of drinking water - Yes / No							
		Charitable non Govt. hospital/Nursing home.	Medical practitioner with MBBS Degree	Medical practitioner with other degree	Medical practitioner with no degree	Traditional practitioner and faith healer .	Medicine Shop	Others	Tap water (Treated/Untreated)	Well water (Covered / Uncovered well)	Hand Pump	Tube wells / Bore well	Spring	River / Canal	Tank / Pond / Lake	Others
1	2	32	33	34	35	36	37	38	39	40	41	42	43	44	45	46
994	Bhabaniprasad	0	0	0	0	0	0	0	No	No	Yes	Yes	No	Yes	Yes	No
995	Bara Atiabari Dwitia Khanda	0	0	0	0	0	0	0	Yes	Yes	Yes	Yes	No	Yes	Yes	No
996	Tutiarkuthi	0	0	1	0	0	9	0	No	No	Yes	Yes	No	Yes	Yes	No
997	Karala	0	0	0	0	0	0	0	Yes	Yes	Yes	Yes	No	Yes	Yes	No
998	Dakurhat	0	0	0	0	0	0	0	No	No	Yes	Yes	No	No	Yes	No
999	Piknidhara	0	0	0	0	0	0	0	No	No	No	Yes	No	Yes	Yes	No
1000	Bakshikhamar	0	0	0	0	0	0	0	No	No	Yes	Yes	No	No	Yes	No
1001	Nandina	0	0	0	0	0	0	0	No	No	Yes	Yes	No	Yes	Yes	No
1002	Kamatabutara	0	0	0	0	0	0	0	No	No	Yes	Yes	No	No	Yes	No
1003	Baniadaha	0	0	0	2	1	0	0	Yes	No	Yes	No	No	Yes	Yes	No
1004	Hokadaha Pratham Khanda	0	0	0	2	3	0	0	No	No	Yes	No	No	Yes	Yes	No
1005	Joygopalganj	0	0	0	1	1	0	0	No	No	Yes	No	No	No	Yes	No
1006	Chhat Gopalganj	0	0	0	1	1	0	0	No	No	Yes	No	No	No	Yes	No
1007	Bara Shakdal	0	0	0	0	0	2	0	Yes	No	Yes	Yes	No	No	No	No
1008	Tiadaha	0	0	2	2	3	0	0	Yes	Yes	Yes	No	No	Yes	Yes	No
1009	Langalia Protham Khanda	0	0	0	0	3	3	0	Yes	No	Yes	Yes	No	No	No	No
1010	Jitpur Dwitia Khanda	0	0	0	0	0	0	0	No	No	Yes	Yes	No	No	No	No
1011	Durachapri	0	0	0	0	0	0	0	Yes	No	Yes	Yes	No	No	No	No
1012	Kuchni Pratham Khanda	0	0	0	0	0	0	0	No	No	Yes	Yes	No	No	No	No
1013	Rakhalmari	0	0	0	0	0	0	0	Yes	No	Yes	Yes	No	No	No	No
1014	Putradara	0	0	0	0	0	0	0	Yes	No	Yes	Yes	No	Yes	Yes	No
1015	Marnia Dwitia Khanda	0	0	0	0	0	0	0	Yes	No	Yes	Yes	No	Yes	Yes	No
1016	Sikarpur	0	0	0	0	0	0	0	Yes	No	Yes	Yes	No	No	Yes	No
1017	Gaochulica	0	0	0	0	0	0	0	Yes	No	Yes	Yes	No	No	Yes	No
1018	Kumarganj	0	0	0	0	0	0	0	Yes	No	Yes	Yes	No	No	Yes	No
1019	Maidam	0	0	0	0	0	0	0	No	No	Yes	Yes	No	No	Yes	No
1020	Hatcheko	0	0	0	0	0	0	0	No	No	Yes	Yes	No	No	Yes	No
1021	Chhat Khochabari Dwitia Khanda	0	0	0	0	0	0	0	No	No	Yes	Yes	No	No	Yes	No
1022	Shyamganj	0	0	0	0	0	0	0	No	No	Yes	Yes	No	No	Yes	No
1023	Kharija Kalaighati	0	0	0	0	0	0	0	No	No	Yes	Yes	No	No	Yes	No
1024	Bilkalaighati	0	0	0	0	0	0	0	No	No	Yes	Yes	No	Yes	Yes	No
1025	Kochabari	0	0	0	0	0	4	0	No	No	Yes	Yes	No	Yes	Yes	No
1026	Sachinandan	0	0	0	0	0	0	0	No	No	Yes	Yes	No	No	Yes	No
1027	Chhat Khochabari Pratham Khanda	0	0	0	0	0	0	0	No	No	Yes	Yes	No	No	Yes	No
1028	Garbhadanga	0	0	0	0	0	0	0	No	No	Yes	Yes	No	No	Yes	No
1029	Sahebganj	0	0	0	0	0	4	0	Yes	Yes	Yes	Yes	No	Yes	Yes	No
1030	Kharubhaj	0	0	0	0	0	1	0	Yes	Yes	Yes	Yes	No	Yes	Yes	No
1031	Paraner Chhara	0	0	0	0	3	0	0	No	No	Yes	Yes	No	No	No	No
1032	Gopalganj	0	0	0	0	0	0	0	No	No	Yes	Yes	No	No	No	No
1033	Mirer Kuthi	0	0	0	0	0	0	0	No	No	Yes	Yes	No	No	No	No
1034	Kuthisakdal	0	0	0	0	0	0	0	No	No	Yes	Yes	No	Yes	Yes	No
1035	Kharija Durganagar Pratham Khanda	0	0	0	0	0	0	0	No	No	Yes	Yes	No	No	No	No
1036	Shimulberi	0	0	0	0	0	0	0	No	No	Yes	Yes	No	No	No	No

Availability of toilet & others Yes / No				Communication and transport facilities (If amenities available code -Yes is given except for Village Pin Code ,If not available within the village , the distance range code viz; a for < 5 Kms, b for 5-10 Kms and c for 10+ kms of nearest place where facility is available is given).								
Community toilet including bath.	Community toilet excluding bath.	Rural sanitary mart or sanitary hardware outlet available near the village.	Community bio- gas or recycle of waste for productive use.	Post office(PO)	Sub post office (SPO)	Post & Telegraph office (P&TO)	Village Pin Code	Telephones (Land lines)	Public call office (PCO)	Mobile phone coverage	Name of Village	Serial Number
47	48	49	50	51	52	53	54	55	56	57	2	1
Yes	Yes	No	No	c	a	c	736168	Yes	Yes	Yes	Bhabaniprasad	994
No	No	No	No		a	c	736135	Yes	Yes	Yes	Bara Atiabari Dwitia Khanda	995
No	Yes	Yes	No	c	Yes	c	736169	Yes	Yes	Yes	Tutiarkuthi	996
No	No	No	No			c	736135	Yes	Yes	Yes	Karala	997
No	No	No	No	c	a	c	736135	Yes	Yes	Yes	Dakurhat	998
No	No	No	No	c	a	c	736169	a	a	Yes	Piknidhara	999
No	Yes	Yes	No	c	a	c	736169	Yes	Yes	Yes	Bakshikhamar	1000
No	No	No	No	b	b	b	736168	Yes	Yes	Yes	Nandina	1001
No	No	No	No	c	Yes	c	736168	Yes	Yes	Yes	Kamatabutara	1002
No	No	No	No	a	a	b	736169	a	a	Yes	Baniadaha	1003
No	No	No	No	b	Yes	c	736168	b	b	Yes	Hokadaha Pratham Khanda	1004
No	No	No	No	b	a	c	736168	b	b	Yes	Joygopalganj	1005
No	No	No	No	b	a	c	736169	b	b	Yes	Chhat Gopalganj	1006
No	No	No	No	Yes	a	b	736169	Yes	Yes	Yes	Bara Shakdal	1007
No	No	No	No	a	Yes	b	736169	a	a	Yes	Tiadaha	1008
No	No	No	No			b	736169	Yes	Yes	Yes	Langalia Protham Khanda	1009
No	No	No	No	a	a	c	736169	Yes	a	Yes	Jitpur Dwitia Khanda	1010
No	No	No	No	a	a	b	736135	Yes	b	Yes	Durachapri	1011
No	No	No	No	Yes	b	b	736169	Yes	a	Yes	Kuchni Pratham Khanda	1012
No	No	No	No	Yes	a	c	736169	Yes	a	Yes	Rakhalmari	1013
No	No	No	No	b	a	b	736134	a	a	Yes	Putradara	1014
No	Yes	No	No	c	b	c	736169	a	a	Yes	Marnia Dwitia Khanda	1015
No	No	No	No	c	a	c	736169	a	a	Yes	Sikarpur	1016
No	No	No	No	c	a	c	736169	a	a	Yes	Gaochulica	1017
No	No	No	No	c	Yes	c	736134	a	a	Yes	Kumarganj	1018
No	No	No	No	c	a	c	736169	a	a	Yes	Maidam	1019
No	No	No	No	c	b	c	736176	a	b	Yes	Hatcheko	1020
No	No	No	No	c	b	c	736176	b	b	Yes	Chhat Khochabari Dwitia Khanda	1021
No	No	No	No	c	b	c	736176	b	b	Yes	Shyamganj	1022
No	No	No	No			c	736176	b	b	Yes	Kharija Kalaighati	1023
No	No	No	No			c	736176	b	b	Yes	Bilkalaighati	1024
No	No	No	No	Yes		c	736176	Yes		Yes	Kochabari	1025
No	No	No	No			c	736176	b	b	Yes	Sachinandan	1026
No	No	No	No			c	736176	b	b	Yes	Chhat Khochabari Pratham Khanda	1027
No	No	No	No			c	736176	Yes	b	Yes	Garbhadanga	1028
No	No	No	No	Yes		c	736176	Yes	Yes	Yes	Sahebganj	1029
No	No	No	No			c	736176	Yes	Yes	Yes	Kharubhaj	1030
No	No	No	No	b	a	b	736168	Yes	Yes	Yes	Paraner Chhara	1031
No	No	No	No	a	b	c	736176	Yes	a	Yes	Gopalganj	1032
No	No	No	No	a	a	c	736176	Yes	Yes	Yes	Mirer Kuthi	1033
No	No	No	No			c	736169	Yes	b	Yes	Kuthisakdal	1034
No	No	No	No	c	a	c	736168	a	a	Yes	Kharija Durganagar Pratham Khanda	1035
No	No	No	No	a	a	c	736169	Yes	a	Yes	Shimulberi	1036

Communication and transport facilities (If amenities available code -Yes is given except for Village Pin Code ,If not available within the village , the distance range code viz; a for < 5 Kms, b for 5-10 Kms and c for 10+ kms of nearest place where facility is available is given).												Village connected to highways amenities available code -Yes , the distance range code viz 10+ kms of nearest place				
Serial Number	Name of Village	Internet cafes/ Common service centre (CSC)	Private courier facility	Bus service (Public & Private)	Railway stations	Auto/Modified Autos	Taxis and Vans	Tractors	Cycle-pulled rickshaws(Manual & Machine driven)	Carts driven by animals	Sea /River ferry service	Connected to national highway(NH)	Connected to state highway(SH)	Connected to major district road (MDR)	Connected to others district road	Pucca roads
2	1	58	59	60	61	62	63	64	65	66	67	68	69	70	71	72
994	Bhabaniprasad	Yes	b	c	c	Yes	Yes	b	Yes	c	c	c	c		Yes	Yes
995	Bara Atiabari Dwitia Khanda	a	a	a	c	c	a	b	Yes	Yes	c				Yes	Yes
996	Tutiarkuthi	Yes	b	c	c	c	Yes	c	Yes	Yes	c	c	c		a	a
997	Karala	a	a	c	c	c	a	c	Yes	c	c				Yes	Yes
998	Dakurhat	a	a	b	c	b	a	c	Yes	Yes	c	c	c	b	Yes	a
999	Piknidhara	a	a	b	c	b	a	c	Yes	Yes	c	c	c	b	a	Yes
1000	Bakshikhamar	a	a	c	c	b	a	c	Yes	Yes	c	c	c		a	a
1001	Nandina	a	a	b	b	a	b	b	Yes	Yes	c	c	c		Yes	a
1002	Kamatabutara	a	a	b	Yes	b	b	c	Yes	Yes	c	c	c		Yes	Yes
1003	Baniadaha	a	a	a	a	a	a	c	Yes	c	b	c	b	b	b	a
1004	Hokadaha Pratham Khanda	a	a	b	b	a	b	c	Yes	c	c	c	c	c	b	a
1005	Joygopalganj	a	a	b	b	Yes	Yes	c	Yes	c	b	c	c	c	b	a
1006	Chhat Gopalganj	a	a	b	b	Yes	b	c	Yes	c	c	c	c	c	b	a
1007	Bara Shakdal	Yes		Yes	b	Yes	Yes	c	Yes	c	b	c	c	Yes	Yes	Yes
1008	Tiadaha	a	a	a	b	a	a	c	Yes	c	b	c	b	b	a	a
1009	Langalia Protham Khanda	a	b	Yes	b	Yes	b	b	Yes	c	c	c	c	Yes	Yes	Yes
1010	Jitpur Dwitia Khanda	a	a	a	c	a	a	c	Yes	c	c	c	c	c	a	a
1011	Durachapri	a	a	a	b	b	b	b	Yes	c	c	c	c	c		Yes
1012	Kuchni Pratham Khanda	a	a	a	b	a	a	b	Yes	c	c	c	c	b	a	a
1013	Rakhalmari	a	a	a	c	c	c	c	Yes	c	c	c	c	c	a	a
1014	Putradara	a	a	a	b	Yes	a	Yes	Yes	Yes	c	c	b	b	Yes	a
1015	Marnia Dwitia Khanda	a	a	b	c	Yes	Yes	Yes	Yes	Yes	c	c	c	c	Yes	Yes
1016	Sikarpur	a	a	a	c	a	a	c	Yes	c	b	c	c	c	c	Yes
1017	Gaochulica	a	a	a	c	a	a	c	Yes	c	c	c	c	c	c	Yes
1018	Kumarganj	a	a	a	c	a	a	c	Yes	c	b	c	c	c	c	a
1019	Maidam	a	a	a	c	a	a	c	Yes	c	b	c	c	c	c	Yes
1020	Hatcheko	a	a	b	c	b	b	c	Yes	c	b	c	c	c	c	Yes
1021	Chhat Khochabari Dwitia Khanda	a	a	b	c	b	b	c	Yes	c	b	c	c	c	c	Yes
1022	Shyamganj	a	a	b	c	b	b	c	Yes	c	b	c	c	c	c	Yes
1023	Kharija Kalaighati	a	b	a	c	c	Yes	Yes	Yes	c	b					a
1024	Bilkalaighati	a	b	b	c	c	Yes	c	Yes	c	c					a
1025	Kochabari	a	b	b	c	c	Yes	Yes	Yes	c	b					Yes
1026	Sachinandan	a	b	a	c	a	Yes	c	Yes	c	c					a
1027	Chhat Khochabari Pratham Khanda	a	b	b	c	b	Yes	c	Yes	c	c					a
1028	Garbhadanga	a	b	b	c	b	Yes	c	Yes	c	c					a
1029	Sahebganj	a	b	Yes	c	Yes	Yes	Yes	Yes	c	c			Yes		Yes
1030	Kharubhaj	a	b	Yes	c	Yes	Yes	Yes	Yes	c	c			Yes		Yes
1031	Paraner Chhara	a	b	Yes	b	Yes	b	c	Yes	c	c	c	c	Yes	Yes	Yes
1032	Gopalganj	a	c	a	c	b	a	c	Yes	c	c	c	c	c	a	Yes
1033	Mirer Kuthi	a	c	a	c	c	c	c	Yes	c	b	c	c	Yes	a	a
1034	Kuthisakdal	a	b	a	c	c	Yes	c	Yes	c	b					a
1035	Kharija Durganagar Pratham Khanda	a	c	a	c	c	a	c	Yes	c	c			a		a
1036	Shimulberi	a	a	a	c	c	a	c	Yes	c	c	c	c	c	a	a

,village roads, banks & credit societies (If is given, If not available within the village ; a for < 5 Kms, b for 5-10 Kms and c for · where facility is available is given).							Availability of miscellaneous facilities (If amenities available code -Yes is given, If not available within the village , the distance range code viz; a for < 5 Kms, b for 5-10 Kms and c for 10+ kms of nearest place where facility is available is given).										
Kutchcha roads	Water bounded macadam(WBM) roads	Navigable waterway (river/canal)(NW)	Footpaths (FP)	Commercial & Co-operative Banks	ATM	Agricultural Credit Societies	Self-Help Group (SHG)	Public distribution system (PDS) shop	Mandis / Regular market	Weekly Haat	Agricultural marketing society	Integrated Child Development Scheme (Nutritional Centres)	Anganwadi Centre (Nutritional Centres)	Others (Nutritional Centres)	Name of Village	Serial Number
73	74	75	76	77	78	79	80	81	82	83	84	85	86	87	2	1
Yes	Yes		Yes	Yes		Yes	Yes	Yes	Yes	Yes	Yes	Yes	Yes	Yes	Bhabaniprasad	994
Yes			a	b	c	c	Yes	Yes	b	a	Yes	Yes	Yes	Yes	Bara Atiabari Dwitia Khanda	995
Yes	Yes	b	Yes	Yes	c	c	Yes	a	Yes	Yes	a	Yes	Yes	Yes	Tutiarkuthi	996
Yes			a	b	c	c	Yes	Yes	c	a	Yes	Yes	Yes	Yes	Karala	997
Yes	Yes		Yes	Yes	c	c	Yes	Yes	c	a	Yes	Yes	Yes	Yes	Dakurhat	998
Yes		a	Yes			c	Yes	a	Yes	a	b	Yes	Yes	Yes	Piknidhara	999
Yes	Yes	b	Yes	Yes	c	c	Yes	a	c	a	Yes	Yes	Yes	Yes	Bakshikhamar	1000
Yes	Yes		Yes	Yes		Yes	Yes	a	c	a	Yes	Yes	Yes	Yes	Nandina	1001
Yes			Yes	Yes	c	c	Yes	Yes	Yes	Yes	Yes	Yes	Yes	Yes	Kamatabutara	1002
Yes	Yes		b	b	b	c	Yes	Yes	c	a	b	b	Yes	Yes	Baniadaha	1003
Yes	Yes		a	c	c	c	Yes	Yes	c	a	c	c	Yes	Yes	Hokadaha Pratham Khanda	1004
a	Yes		b	c	c	c	Yes	a	c	a	c	Yes	Yes	Yes	Joygopalganj	1005
Yes	Yes		b	c	c	c	Yes	a	c	a	c	Yes	Yes	Yes	Chhat Gopalganj	1006
Yes	Yes		a	Yes	b	c	Yes	a	c	Yes	c	b	Yes	Yes	Bara Shakdal	1007
Yes	Yes		a	b	b	c	Yes	Yes	c	a	b	b	Yes	Yes	Tiadaha	1008
Yes			a	a	b	c	Yes	Yes	Yes	b	b	b	Yes	Yes	Langalia Protham Khanda	1009
Yes			a	a	c	c	Yes	a	c	b	c	b	Yes	Yes	Jitpur Dwitia Khanda	1010
a			a	a	b	c	Yes	Yes	c	b	b	b	Yes	Yes	Durachapri	1011
Yes			a	b	b	c	Yes	Yes	b	a	b	b	Yes	Yes	Kuchni Pratham Khanda	1012
Yes			a	a	c	c	Yes	Yes	Yes	b	c	b	Yes	Yes	Rakhalmari	1013
Yes	Yes		Yes	b	b	c	Yes	a	c	a	a	Yes	Yes	Yes	Putradara	1014
Yes	Yes		Yes	b	c	c	Yes	Yes	Yes	b	b	Yes	Yes	Yes	Marnia Dwitia Khanda	1015
Yes			b	c	c	c	Yes	a	c	a	a	Yes	Yes	Yes	Sikarpur	1016
Yes			a	c	c	c	Yes	a	c	a	a	Yes	Yes	Yes	Gaochulica	1017
Yes			a	c	c	c	Yes	a	c	a	a	Yes	Yes	Yes	Kumarganj	1018
Yes			b	c	c	c	Yes	a	c	a	a	Yes	Yes	Yes	Maidam	1019
Yes			a	c	c	c	Yes	b	c	b	b	Yes	Yes	Yes	Hatcheko	1020
Yes			b	c	c	c	Yes	b	c	b	b	Yes	Yes	Yes	Chhat Khochabari Dwitia Khanda	1021
Yes			a	c	c	c	Yes	b	c	b	b	Yes	Yes	Yes	Shyamganj	1022
Yes	Yes		a			c	Yes	Yes	c	b	Yes	Yes	Yes	Yes	Kharija Kalaighati	1023
Yes	Yes		b			c	Yes	Yes	b	b	Yes	Yes	Yes	Yes	Bilkalaighati	1024
Yes	Yes		a			c	Yes	Yes	Yes	Yes	Yes	Yes	Yes	Yes	Kochabari	1025
Yes	Yes		b			c	Yes	Yes	c	a	Yes	Yes	Yes	Yes	Sachinandan	1026
Yes	Yes		a			c	Yes	Yes	c	a	Yes	Yes	Yes	Yes	Chhat Khochabari Pratham Khanda	1027
Yes	Yes		a			c	Yes	Yes	b	b	Yes	Yes	Yes	Yes	Garbhadanga	1028
Yes	Yes		b	Yes		c	Yes	Yes	c	Yes	Yes	Yes	Yes	Yes	Sahebganj	1029
Yes	Yes		a			b	Yes	Yes	c	b	Yes	Yes	Yes	Yes	Kharubhaj	1030
a			a	b	b	b	Yes	Yes	Yes	a	c	a	Yes	Yes	Paraner Chhara	1031
a			b	a	c	c	Yes	a	Yes	b	c	b	Yes	Yes	Gopalganj	1032
a			a	a	c	c	Yes	a	b	b	c	b	Yes	Yes	Mirer Kuthi	1033
Yes	Yes		a			c	Yes	Yes	c	a	Yes	Yes	Yes	Yes	Kuthisakdal	1034
a			a	b	c	c	Yes	Yes	c	b	Yes	Yes	a	Yes	Kharija Durganagar Pratham Khanda	1035
a			b	a	c	c	Yes	a	Yes	b	c	b	Yes	Yes	Shimulberi	1036

Availability of miscellaneous facilities (If amenities available code -Yes is given, If not available within the village , the distance range code viz; a for < 5 Kms, b for 5-10 Kms and c for 10+ kms of nearest place where facility is available is given).												Availability of electricity (Yes/No)			
Serial Number	Name of Village	ASHA (Accredited Social Health Activist)	Community centre with/without TV	Sports Field,	Sports Club / Recreation Centre	Cinema / Video Hall	Public Library	Public Reading Room	Newspaper Supply	Assembly Polling station	Birth & Death Registration Office	Power Supply for Domestic Use (ED)	Power Supply for Agricultural Use (EAG)	Power Supply for Commercial Use (EC)	Power Supply for All Uses (EA)
1	2	88	89	90	91	92	93	94	95	96	97	98	99	100	101
994	Bhabaniprasad	Yes	Yes	Yes	Yes	Yes	Yes	Yes	Yes	Yes	a	Yes	Yes	Yes	Yes
995	Bara Atiabari Dwitia Khanda	Yes	Yes	Yes	Yes	c	c	c	Yes	Yes	b	Yes	No	No	No
996	Tutiarkuthi	Yes	b	Yes	Yes	Yes	Yes	Yes	Yes	Yes	Yes	Yes	Yes	Yes	Yes
997	Karala	Yes	Yes	Yes	Yes	c	c	Yes	Yes	Yes	Yes	Yes	No	No	No
998	Dakurhat	Yes	a	a	a	a	a	a	Yes	Yes	a	Yes	Yes	Yes	Yes
999	Piknidhara	Yes	Yes	Yes	Yes	Yes	Yes	Yes	Yes	Yes	Yes	Yes	Yes	Yes	Yes
1000	Bakshikhamar	Yes	a	Yes	a	a	a	a	Yes	Yes	a	Yes	Yes	Yes	Yes
1001	Nandina	Yes	Yes	Yes	a	a	a	a	Yes	Yes	a	Yes	Yes	Yes	Yes
1002	Kamatabutara	Yes	Yes	Yes	Yes	Yes	Yes	Yes	Yes	Yes	Yes	Yes	Yes	Yes	Yes
1003	Baniadaha	Yes	b	a	a	a	a	a	a	Yes	a	Yes	No	No	No
1004	Hokadaha Pratham Khanda	Yes	c	a	a	b	b	b	Yes	Yes	a	Yes	Yes	No	No
1005	Joygopalganj	Yes	c	a	a	b	b	b	Yes	Yes	a	Yes	No	No	No
1006	Chhat Gopalganj	Yes	c	a	a	b	b	b	Yes	a	a	Yes	Yes	No	No
1007	Bara Shakdal	Yes	c	c	c	c	Yes	c	Yes	Yes	Yes	Yes	Yes	Yes	Yes
1008	Tiadaha	Yes	b	a	Yes	a	a	a	Yes	Yes	a	Yes	Yes	No	No
1009	Langalia Protham Khanda	Yes	b	b	b	b	b	b	Yes	Yes	a	Yes	No	No	No
1010	Jitpur Dwitia Khanda	Yes	c	c	c	c	c	c	Yes	Yes	a	Yes	No	No	No
1011	Durachapri	Yes	b	b	b	b	b	b	Yes	Yes	a	Yes	No	No	No
1012	Kuchni Pratham Khanda	Yes	b	b	b	b	b	b	Yes	Yes	Yes	Yes	No	No	No
1013	Rakhalmari	Yes	c	c	c	c	c	c	Yes	Yes	a	Yes	No	No	No
1014	Putradara	Yes	Yes	Yes	Yes	Yes	Yes	Yes	Yes	Yes	a	Yes	Yes	Yes	Yes
1015	Marnia Dwitia Khanda	Yes	Yes	Yes	Yes	Yes	Yes	Yes	Yes	Yes	b	Yes	Yes	Yes	Yes
1016	Sikarpur	Yes	c	a	a	a	a	a	Yes	Yes	a	Yes	Yes	Yes	Yes
1017	Gaochulica	Yes	Yes	c	a	a	a	a	Yes	Yes	a	Yes	Yes	No	No
1018	Kumarganj	Yes	Yes	c	a	a	a	a	Yes	Yes	a	Yes	No	No	No
1019	Maidam	Yes	Yes	c	a	a	a	a	Yes	Yes	a	Yes	No	No	No
1020	Hatcheko	Yes	Yes	c	b	b	b	b	Yes	a	b	Yes	No	No	No
1021	Chhat Khochabari Dwitia Khanda	Yes	Yes	c	b	b	b	b	Yes	a	b	Yes	No	No	No
1022	Shyamganj	Yes	Yes	c	b	b	b	b	Yes	a	b	Yes	No	No	No
1023	Kharija Kalaighati	Yes	Yes	Yes	Yes	Yes	Yes	Yes	Yes	Yes	Yes	Yes	No	No	No
1024	Bilkalaighati	Yes	Yes	Yes	Yes	Yes	Yes	Yes	Yes	Yes	Yes	Yes	No	No	No
1025	Kochabari	Yes	Yes	Yes	Yes	Yes	Yes	Yes	Yes	Yes	Yes	Yes	No	No	No
1026	Sachinandan	Yes	Yes	Yes	Yes	Yes	Yes	Yes	Yes	Yes	Yes	Yes	No	No	No
1027	Chhat Khochabari Pratham Khanda	Yes	Yes	Yes	Yes	Yes	Yes	Yes	Yes	Yes	Yes	Yes	No	No	No
1028	Garbhadanga	Yes	Yes	Yes	Yes	Yes	Yes	Yes	Yes	Yes	Yes	Yes	No	No	No
1029	Sahebganj	Yes	Yes	Yes	Yes	Yes	Yes	Yes	Yes	Yes	Yes	Yes	No	No	No
1030	Kharubhaj	Yes	Yes	Yes	Yes	Yes	Yes	Yes	Yes	Yes	Yes	Yes	No	No	No
1031	Paraner Chhara	Yes	c	c	c	c	c	c	Yes	Yes	a	Yes	No	No	No
1032	Gopalganj	Yes	c	c	c	c	c	c	Yes	Yes	a	Yes	No	No	No
1033	Mirer Kuthi	Yes	c	c	c	c	c	c	Yes	Yes	a	Yes	No	No	No
1034	Kuthisakdal	Yes	Yes	Yes	Yes	Yes	Yes	Yes	Yes	Yes	Yes	Yes	No	No	No
1035	Kharija Durganagar Pratham Khanda	Yes	Yes	Yes	Yes	Yes	Yes	Yes	Yes	Yes	a	Yes	No	No	No
1036	Shimulberi	Yes	c	c	c	c	c	c	Yes	Yes	Yes	Yes	No	No	No

Nearest Town		Land Use							
		Area under different types of land use (in hectares rounded up to one decimal place)							
Name	Distance range code i.e. a for < 5 Kms, b for 5-10 Kms and c for 10+ kms .	Forests	Area under Non-agricultural Uses	Barren and Un-cultivable land	Permanent Pastures and Other Grazing Lands	Land Under Miscellaneous Tree Crops etc.	Culturable Waste Land	Name of Village	Serial Number
102	103	104	105	106	107	108	109	2	1
DINHATA	c	0	16.3	0	0	0	2.4	Bhabaniprasad	994
DINHATA	c	0	27.3	0	0	0	1.2	Bara Atiabari Dwitia Khanda	995
DINHATA	c	0	36.1	0	0	0	6.1	Tutiarkuthi	996
DINHATA	c	0	95.4	0	0	0	4	Karala	997
DINHATA	c	0	11.3	0	0	0	0.4	Dakurhat	998
DINHATA	c	0	71	0	0	0	2	Piknidhara	999
DINHATA	c	0	24	0	0	0	1.6	Bakshikhamar	1000
DINHATA	c	0	141.9	0	0	0	8.1	Nandina	1001
DINHATA	c	0	7.9	0	0	0	0.8	Kamatabutara	1002
DINHATA	c	0	0	0	0	0	0	Baniadaha	1003
DINHATA	c	0	4.3	0	0	0	0	Hokadaha Pratham Khanda	1004
DINHATA	c	0	8	0	0	0	4	Joygopalganj	1005
DINHATA	c	0	5.6	0	0	0	0	Chhat Gopalganj	1006
DINHATA	c	0	214.6	0	0	0	8.1	Bara Shakdal	1007
DINHATA	b	0	0	0	0	0	6	Tiadaha	1008
DINHATA	b	0	109.5	0	0	0	2	Langalia Protham Khanda	1009
DINHATA	b	0	50	0	0	0	2.5	Jitpur Dwitia Khanda	1010
DINHATA	b	0	100	0	0	0	1.5	Durachapri	1011
DINHATA	b	0	783.6	0	0	0	2	Kuchni Pratham Khanda	1012
DINHATA	c	0	93.6	0	0	0	4	Rakhalmari	1013
DINHATA	c	0	10	0	0	0	6.1	Putradara	1014
DINHATA	c	0	22.8	0	0	0	4	Marnia Dwitia Khanda	1015
DINHATA	c	0	71	0	0	0	6.1	Sikarpur	1016
DINHATA	c	0	54	0	0	0	4.9	Gaochulica	1017
DINHATA	c	0	59.4	0	0	0	2	Kumarganj	1018
DINHARTA	c	0	11.2	0	0	0	0.8	Maidam	1019
DINHATA	c	0	10.4	0	0	0	0.4	Hatcheko	1020
DINHATA	c	0	15.2	0	0	0	2	Chhat Khochabari Dwitia Khanda	1021
DINHATA	c	0	7.2	0	0	0	0.8	Shyamganj	1022
DINHATA	c	0	19.6	0	0	0	2	Kharija Kalaighati	1023
DINHATA	c	0	24.3	0	0	0	4	Bilkalaighati	1024
DINHATA	c	0	81.2	0	0	0	4	Kochabari	1025
DINHATA	c	0	12.9	0	0	0	0.2	Sachinandan	1026
DINHATA	c	0	6.1	0	0	0	0.8	Chhat Khochabari Pratham Khanda	1027
DINHATA	c	0	67.2	0	0	0	1	Garbhadanga	1028
DINHATA	c	0	156.2	0	0	0	4	Sahebganj	1029
DINHATA	c	0	57.2	0	0	0	4.8	Kharubhaj	1030
DINHATA	c	0	22	0	0	0	18.2	Paraner Chhara	1031
DINHATA	c	0	14	0	0	0	0.8	Gopalganj	1032
DINHATA	b	0	46.9	0	0	0	4	Mirer Kuthi	1033
DINHATA	c	0	26.2	0	0	0	2.8	Kuthisakdal	1034
DINHATA	c	0	8.2	0	0	0	0.8	Kharija Durganagar Pratham Khanda	1035
DINHATA	c	0	8.2	0	0	0	0.4	Shimulberi	1036

Land Use											
Area under different types of land use (in hectares rounded up to one decimal place)							Area irrigated by source (in hectare).				
Serial Number	Name of Village	Fallow lands other than current fallows	Current Fallows	Net Area Sown	Total Irrigated Land Area	Total Un-irrigated Land Area	Canals (C)	Wells/Tube-wells(W/TW)	Tanks/Lakes(T/L)	Water Falls(WF)	Others(O)
1	2	110	111	112	113	114	115	116	117	118	119
994	Bhabaniprasad	0	0	79.7	8.1	71.6	0	8.1	0	0	0
995	Bara Atiabari Dwitia Khanda	0	0	77.7	12.1	65.6	0	12.1	0	0	0
996	Tutiarkuthi	0	0	149.7	12.1	137.6	0	12.1	0	0	0
997	Karala	0	0	347.6	24.3	323.3	0	24.3	0	0	0
998	Dakurhat	0	0	25.1	12.1	13	0	12.1	0	0	0
999	Piknidhara	0	0	227.4	16.2	211.2	0	16.2	0	0	0
1000	Bakshikhamar	0	0	61.9	8.1	53.8	0	8.1	0	0	0
1001	Nandina	0	0	475.5	16.2	459.3	0	16.2	0	0	0
1002	Kamatabutara	0	0	29.1	0.1	29	0	0.1	0	0	0
1003	Baniadaha	0	0	233.9	75	158.9	0	3	0	0	72
1004	Hokadaha Pratham Khanda	0	0	381.6	200	181.6	0	40	0	0	160
1005	Joygopalganj	0	0	54.8	32	22.8	0	0	0	0	32
1006	Chhat Gopalganj	0	0	75.7	14	61.7	0	4	0	0	10
1007	Bara Shakdal	0	0	792.4	157.5	634.8	0	131.2	0	0	26.3
1008	Tiadaha	0	0	545.4	103	442.4	0	15	0	0	88
1009	Langalia Protham Khanda	0	0	112	12	100	0	12	0	0	0
1010	Jitpur Dwitia Khanda	0	0	101.6	0.4	101.2	0	0.4	0	0	0
1011	Durachapri	0	0	87	0	87	0	0	0	0	0
1012	Kuchni Pratham Khanda	0	0	148.5	2	146.5	0	2	0	0	0
1013	Rakhalmari	0	0	494.9	24.3	470.6	0	24.3	0	0	0
1014	Putradara	0	0	74.1	16	58.1	0	16	0	0	0
1015	Marnia Dwitia Khanda	0	0	399.4	80.9	318.5	0	80.9	0	0	0
1016	Sikarpur	0	0	178.9	0	178.9	0	0	0	0	0
1017	Gaochulica	0	0	136.4	0	136.4	0	0	0	0	0
1018	Kumarganj	0	0	157	24.3	132.7	0	24.3	0	0	0
1019	Maidam	0	0	31.6	12.1	19.4	0	12.1	0	0	0
1020	Hatcheko	0	0	23.9	0	23.9	0	0	0	0	0
1021	Chhat Khochabari Dwitia Khanda	0	0	38.4	0	38.4	0	0	0	0	0
1022	Shyamganj	0	0	11.7	6.1	5.7	0	6.1	0	0	0
1023	Kharija Kalaighati	0	0	87.4	22.2	65.2	0	22.2	0	0	0
1024	Bilkalaighati	0	0	64.3	30.4	34	0	30.4	0	0	0
1025	Kochabari	0	0	289.8	44.5	245.3	0	44.5	0	0	0
1026	Sachinandan	0	0	52.2	41.5	10.7	0	41.5	0	0	0
1027	Chhat Khochabari Pratham Khanda	0	0	40.5	5	35.4	0	5	0	0	0
1028	Garbhadanga	0	0	271.6	45.6	226	0	45.6	0	0	0
1029	Sahebganj	0	0	441.9	82.9	359	0	82.9	0	0	0
1030	Kharubhaj	0	0	178.4	42.7	135.7	0	42.7	0	0	0
1031	Paraner Chhara	0	0	30.5	2	28.5	0	2	0	0	0
1032	Gopalganj	0	0	45.3	0	45.3	0	0	0	0	0
1033	Mirer Kuthi	0	0	125	10	115	0	10	0	0	0
1034	Kuthisakdal	0	0	92.7	6	86.6	0	6	0	0	0
1035	Kharija Durganagar Pratham Khanda	0	0	24.7	8.1	16.6	0	8.1	0	0	0
1036	Shimulberi	0	0	22.3	4	18.2	0	4	0	0	0

Name of three most important commodities manufactured			Name of Village	Serial Number
First	Second	Third		
120	121	122	2	1
			Bhabaniprasad	994
			Bara Atiabari Dwitia Khanda	995
			Tutiarkuthi	996
			Karala	997
			Dakurhat	998
			Piknidhara	999
			Bakshikhamar	1000
			Nandina	1001
			Kamatabutara	1002
			Baniadaha	1003
			Hokadaha Pratham Khanda	1004
			Joygopalganj	1005
			Chhat Gopalganj	1006
			Bara Shakdal	1007
			Tiadaha	1008
			Langalia Protham Khanda	1009
			Jitpur Dwitia Khanda	1010
			Durachapri	1011
			Kuchni Pratham Khanda	1012
			Rakhalmari	1013
			Putradara	1014
			Marnia Dwitia Khanda	1015
			Sikarpur	1016
			Gaochulica	1017
			Kumarganj	1018
			Maidam	1019
			Hatcheko	1020
			Chhat Khochabari Dwitia Khanda	1021
			Shyamganj	1022
			Kharija Kalaighati	1023
			Bilkalaighati	1024
			Kochabari	1025
			Sachinandan	1026
			Chhat Khochabari Pratham Khanda	1027
			Garbhadanga	1028
			Sahebganj	1029
			Kharubhaj	1030
			Paraner Chhara	1031
			Gopalganj	1032
			Mirer Kuthi	1033
			Kuthisakdal	1034
			Kharija Durganagar Pratham Khanda	1035
			Shimulberi	1036

Serial Number	Name of Village	Location code no.	Total area of the village (in hectares rounded up to one decimal place)	Total population (2011 census)	Number of households (2011 census)	Number of educational amenities availab village, the distance range code viz; a for for 10+ kms of nearest place where fa							
						Pre-Primary school (PP)	Primary school (P)	Middle school (M)	Secondary School (S)	Senior Secondary school (SS)	Degree college of arts science & commerce (ASC)	Engineering college(EC)	Medical college (MC)
1	2	3	4	5	6	7	8	9	10	11	12	13	14
1037	Kharija Shakdal	308672	90.3	763	206	1	1	a	a	a	c	c	c
1038	Teprai	308673	134.9	1308	305	2	2						
1039	Kharija Durganagar Dwitia Khanda	308674	208	1738	415	a							
1040	Kalamati	308675	115.8	9882	2484	9	9	2	2	1	c		
1041	Atialdanga	308676	201.5	1982	466	2	2	a	a	a	c		
1042	Badalgir	308677	266	1732	409	1	1	1	a	a	c		
1043	Jaygir Balabari	308678	389.5	4701	1171	2	2	b					
1044	Nagar Kashiabari	308679	38.8	382	94	1	1	a	a	a			
1045	Lauchapra	308680	690	7667	2035	4	4	1	1	1			
1046	Turukkata	308681	155.4	1588	389	2	2		a	a	c		
1047	Bausmari	308682	31.1	290	78	2	2	1	1	1	c		
1048	Durganagar	308683	440.3	2191	586	3	3	a	a	a	c		
1049	Batasurkuthi	308684	46.4	492	128	2	2	a	a	a	c		
1050	Digdhallar Payasti	308685	9.8	36	8	1	1	a	a	a	c		
1051	Patharsan	308686	461	4394	1147	3	3	1	1	1	c		
1052	Hokadaha Dwitia Khanda	308687	92.5	1072	286	3	2	1	b	b	c		
1053	Lalaganjer Kuthi	308688	47.1	214	63	1	1	b	b	b	c		
1054	Khitaber Kuthi Dwitia Khanda	308689	190.4	2789	659	3	2	1	1	1	c		
1055	Sadialer Kuthi	308690	420.9	4057	1020	2	2	b	b	b	c		
1056	Khatamari	308691	271.7	3262	813	2	2	1	b	b	c		
1057	Nagarerbari	308692	160.6	6695	1572	2	2	b	b	b	c		
1058	Jhikri	308693	37	207	55	1	1	b	b	b	c		
1059	Khitaber Kuthi Pratham Khanda	308694	107.7	1503	394	2	2	b	b	b	c		
1060	Chanderkuthi	308695	429.2	4460	1095	2	2	2	1	a	c		
1061	Kismat Karala Pratham Khanda	308696	160.6	1408	362	1	1	1	b		c	c	c
1062	Megh Narayaner Kuthi	308697	245	2615	626	1	1	a	a	a	c	c	c
1063	Seuti Pratham Khanda	308698	221.7	2486	615	1	1	a	a	a	c	c	c
1064	Shukarur Kuthi	308699	443.9	5945	1394	3	2	1	1	1	c	c	c
1065	Kismat Karala Dwitia Khanda	308700	82.9	650	187	2	2	a	a	a	c	c	c
1066	Baskotal	308701	147.4	1832	474	1	1	b	b		c	c	
1067	Tharaikhana	308702	424.5	5406	1293	3	3	1	1	1	c	c	
1068	Nagarkursha	308703	79.8	1283	318	2	1	a	a	a	c	c	c
1069	Seuti Tritia Khanda	308704	41.4	347	80	a	a	a	a	a	c	c	c
1070	Seuti Dwitia Khanda	308705	182.8	1981	546	2	2	a	a	a	c	c	c
1071	Bhonathpur	308706	58.3	431	103	1	1	a	a		c	c	c
Block T O T A L :			**24697.9**	**244066**	**60896**	**221**	**210**	**45**	**24**	**16**	**0**	**0**	**0**

- Village Directory

(As in 2009)

le. (If not available within the < 5 Kms, b for 5-10 Kms and c cility is available is given).						Number of Medical Amenities available. (If not available within the village , the distance range code viz; a for < 5 Kms, b for 5-10 Kms and c for 10+ kms of nearest place where facility is available is given).											Name of Village	Serial Number
Management institute (MI)	Polytechnic (Pt)	Vocational training school /ITI	Non-formal training centre (NFTC)	Special school for disabled (SSD)	Others (specify)	Community health centre (CHC)	Primary health centre (PHC)	Primary health sub centre (PHS)	Maternity and child welfare centre (MCW)	T.B. clinic (TBC)	Hospital-allopathic (HA)	Hospital-alternative medicine (HO)	Dispensary (D)	Veterinary hospital (VH)	Mobile health clinic (MHC)	Family welfare centre (FWC)		
15	16	17	18	19	20	21	22	23	24	25	26	27	28	29	30	31	2	1
c	c	c		b			a	a	a	c	a	c	a	b			Kharija Shakdal	1037
								1									Teprai	1038
																	Kharija Durganagar Dwitia Khanda	1039
	c	b				b	b	1				c					Kalamati	1040
	c	b				b	b	a			c						Atialdanga	1041
	c	b				b	b	1			c						Badalgir	1042
						b	b	a		b	b			b			Jaygir Balabari	1043
						c	b	b	c	c	b	c	b	c	c		Nagar Kashiabari	1044
											1		1				Lauchapra	1045
						c	1		c	c	c		c				Turukkata	1046
						c	b	1	c	c	c	c	c	c			Bausmari	1047
						c	b	a	c	c	a		a				Durganagar	1048
	c	c				c	c	b	c	c	a	c	a	c			Batasurkuthi	1049
	c					c	c	b	c	c	a	c	a	c			Digdhallar Payasti	1050
	c	c				c	c	a	c	c	a	c	c	c			Patharsan	1051
		1				c	b	a	c	c	b	c	c				Hokadaha Dwitia Khanda	1052
		1				c	b	b	c	c	b			b			Lalaganjer Kuthi	1053
	c	1				c	a	1	c	c				a			Khitaber Kuthi Dwitia Khanda	1054
						c	b	1	c	c	c						Sadialer Kuthi	1055
						c	b	b	c	b	b			b			Khatamari	1056
	c	c				c	b	1	c	b	b	b	b				Nagarerbari	1057
						b	b	a	c	c	c	c	c	b			Jhikri	1058
						c	b	b	c	b	b	c	b	b			Khitaber Kuthi Pratham Khanda	1059
	c	c				c	b	1	c	b	b			c			Chanderkuthi	1060
c	c					c	c	1			c	c	c	c			Kismat Karala Pratham Khanda	1061
c	c					c	c	2	c	c	c	c	c	c	c	c	Megh Narayaner Kuthi	1062
c	c					c	c	c	c	c	c	c	c				Seuti Pratham Khanda	1063
c	c	c	c			c	1	b	c	c	c	c	c	c	c	c	Shukarur Kuthi	1064
c	c	a				c	b	1	c	c	b	c	b				Kismat Karala Dwitia Khanda	1065
c	c					c	c	b	c	c	c	c	c	c			Baskotal	1066
c	c					c	1	b	c	c	c	c	c	1			Tharaikhana	1067
c	c	c	c			c	c	b	c	c	c	c	c	c	c	c	Nagarkursha	1068
c	c	c	c			c	c	a	c	c	c	c	c	c			Seuti Tritia Khanda	1069
	c					c	b	b	c	c	c	c	c	c	c	c	Seuti Dwitia Khanda	1070
	c					c	b	1									Bhonathpur	1071
0	**0**	**4**	**1**	**1**	**1**	**2**	**5**	**29**	**1**	**0**	**6**	**0**	**16**	**4**	**0**	**7**	**: Block T O T A L**	

Serial Number	Name of Village	Number of Non-Government Medical Amenities available.							Availability of drinking water - Yes / No							
		Charitable non Govt. hospital/Nursing home.	Medical practitioner with MBBS Degree	Medical practitioner with other degree	Medical practitioner with no degree	Traditional practitioner and faith healer .	Medicine Shop	Others	Tap water (Treated/Untreated)	Well water (Covered / Uncovered well)	Hand Pump	Tube wells / Bore well	Spring	River / Canal	Tank / Pond / Lake	Others
1	2	32	33	34	35	36	37	38	39	40	41	42	43	44	45	46
1037	Kharija Shakdal	0	0	0	0	0	0	0	No	No	Yes	Yes	No	No	No	No
1038	Teprai	0	0	0	0	0	0	0	Yes	Yes	Yes	Yes	No	No	Yes	No
1039	Kharija Durganagar Dwitia Khanda	0	0	0	0	0	0	0	No	No	Yes	Yes	No	Yes	Yes	No
1040	Kalamati	0	0	4	12	0	0	0	No	No	Yes	Yes	No	No	Yes	No
1041	Atialdanga	0	0	1	2	0	0	0	No	No	Yes	Yes	No	No	Yes	No
1042	Badalgir	0	0	1	2	0	0	0	No	No	Yes	Yes	No	No	Yes	No
1043	Jaygir Balabari	0	0	0	0	0	0	0	Yes	No	Yes	No	No	No	No	No
1044	Nagar Kashiabari	0	0	0	0	0	0	0	Yes	Yes	Yes	Yes	No	No	Yes	No
1045	Lauchapra	0	0	0	0	0	2	0	Yes	Yes	Yes	Yes	No	No	No	No
1046	Turukkata	0	0	0	0	0	0	0	Yes	Yes	Yes	Yes	No	No	No	No
1047	Bausmari	0	0	0	0	0	0	0	Yes	Yes	Yes	Yes	No	No	No	No
1048	Durganagar	0	0	0	0	0	0	0	Yes	Yes	Yes	Yes	No	No	No	No
1049	Batasurkuthi	0	0	0	0	0	0	0	Yes	Yes	Yes	Yes	No	No	No	No
1050	Digdhallar Payasti	0	0	0	0	0	0	0	Yes	Yes	Yes	Yes	No	No	Yes	No
1051	Patharsan	0	0	0	0	0	0	0	Yes	No	Yes	Yes	No	No	No	No
1052	Hokadaha Dwitia Khanda	0	0	0	0	2	0	0	Yes	No	Yes	No	No	No	No	No
1053	Lalaganjer Kuthi	0	0	0	0	0	0	0	No	No	No	No	No	No	No	No
1054	Khitaber Kuthi Dwitia Khanda	0	0	0	0	0	0	0	Yes	No	Yes	No	No	No	No	No
1055	Sadialer Kuthi	0	0	0	0	0	0	0	Yes	No	Yes	No	No	No	No	No
1056	Khatamari	0	0	0	0	0	0	0	Yes	No	Yes	No	No	No	No	No
1057	Nagarerbari	0	0	0	0	0	0	0	No	No	Yes	No	No	No	No	No
1058	Jhikri	0	0	0	0	0	0	0	Yes	No	Yes	No	No	No	No	No
1059	Khitaber Kuthi Pratham Khanda	0	0	0	0	0	0	0	Yes	No	Yes	No	No	No	No	No
1060	Chanderkuthi	0	0	0	0	0	0	0	Yes	No	Yes	No	No	No	No	No
1061	Kismat Karala Pratham Khanda	0	0	0	0	0	0	0	No	No	Yes	No	No	No	No	No
1062	Megh Narayaner Kuthi	0	0	0	0	0	0	0	No	No	Yes	No	No	No	No	No
1063	Seuti Pratham Khanda	0	0	0	0	0	0	0	No	No	Yes	No	No	No	No	No
1064	Shukarur Kuthi	0	0	0	0	0	0	0	No	No	Yes	No	No	No	No	No
1065	Kismat Karala Dwitia Khanda	0	0	0	0	0	0	0	Yes	No	Yes	No	No	No	No	No
1066	Baskotal	0	0	0	0	0	0	0	No	No	Yes	No	No	No	No	No
1067	Tharaikhana	0	0	0	0	0	0	0	No	No	Yes	No	No	No	No	No
1068	Nagarkursha	0	0	0	0	0	0	0	No	No	Yes	No	No	No	No	No
1069	Seuti Tritia Khanda	0	0	0	0	0	0	0	No	No	Yes	No	No	No	Yes	No
1070	Seuti Dwitia Khanda	0	0	0	0	0	0	0	No	No	Yes	No	No	No	No	No
1071	Bhonathpur	0	0	0	0	0	0	0	No	No	Yes	No	No	No	No	No
Block T O T A L :		**1**	**1**	**9**	**32**	**27**	**35**	**0**	**50**	**20**	**105**	**90**	**0**	**34**	**70**	**0**

Availability of toilet & others Yes / No				Communication and transport facilities (If amenities available code -Yes is given except for Village Pin Code ,If not available within the village , the distance range code viz; a for < 5 Kms, b for 5-10 Kms and c for 10+ kms of nearest place where facility is available is given).									
Community toilet including bath.	Community toilet excluding bath.	Rural sanitary mart or sanitary hardware outlet available near the village.	Community bio- gas or recycle of waste for productive use.	Post office(PO)	Sub post office (SPO)	Post & Telegraph office (P&TO)	Village Pin Code	Telephones (Land lines)	Public call office (PCO)	Mobile phone coverage	Name of Village	Serial Number	
47	48	49	50	51	52	53	54	55	56	57	2	1	
No	No	No	No	a	a	c	736169	Yes	a	Yes	Kharija Shakdal	1037	
No	No	No	No			c	736176	a	b	Yes	Teprai	1038	
No	No	No	No			c	736168	b	b	Yes	Kharija Durganagar Dwitia Khanda	1039	
No	No	No	No	Yes	b	c	736176	Yes	Yes	Yes	Kalamati	1040	
No	No	No	No	b	c	c	736168	b	Yes	Yes	Atialdanga	1041	
No	No	No	No	b	c	c	736168	b	Yes	Yes	Badalgir	1042	
No	No	No	No	b	b	c	736168			b	Jaygir Balabari	1043	
No	No	No	No	b	b	b	736168	Yes	Yes	Yes	Nagar Kashiabari	1044	
No	No	No	No	Yes		c	736168	Yes	Yes	Yes	Lauchapra	1045	
No	No	No	No	a		c	736168	Yes	Yes	Yes	Turukkata	1046	
No	No	No	No	c	b	c	736168	Yes	Yes	Yes	Bausmari	1047	
No	No	No	No	b	Yes	c	736168	Yes	Yes	Yes	Durganagar	1048	
No	No	No	No	b	b	c	736135	Yes	Yes	Yes	Batasurkuthi	1049	
No	No	No	No	a	a	c	736168	Yes	Yes	Yes	Digdhallar Payasti	1050	
No	No	No	No	a	Yes	c	736168	Yes	Yes	Yes	Patharsan	1051	
No	No	No	No	a	b	b	736168	a	a	a	Hokadaha Dwitia Khanda	1052	
No	No	No	No	a	a	c	736168	c	c	a	Lalaganjer Kuthi	1053	
No	No	No	No	Yes		c	736168	Yes	Yes	Yes	Khitaber Kuthi Dwitia Khanda	1054	
No	No	No	No	b	a	c	736168			c	Sadialer Kuthi	1055	
No	No	No	No	Yes	b	c	736168	c	c	b	Khatamari	1056	
No	No	No	No	b	a	c	736168	b	b	a	Nagarerbari	1057	
No	No	No	No	b	a	c	736168	b	b	b	Jhikri	1058	
No	No	No	No	b	a	c	736168	b	b	a	Khitaber Kuthi Pratham Khanda	1059	
No	No	No	No	Yes	a	c	736168	a	a	a	Chanderkuthi	1060	
No	No	No	No	c	a	c	736135	a	a	Yes	Kismat Karala Pratham Khanda	1061	
No	No	Yes	No	a	b	c	736168	Yes	b	Yes	Megh Narayaner Kuthi	1062	
No	No	No	No	a	b	c	736168	b	b	b	Seuti Pratham Khanda	1063	
No	No	Yes	No	Yes	b	c	736168	b	Yes	b	Shukarur Kuthi	1064	
No	No	No	No	b	b	c	736135	a	a	Yes	Kismat Karala Dwitia Khanda	1065	
No	No	No	No	a	c	c	736168	a	a	a	Baskotal	1066	
No	No	No	No	Yes	b	c	736168	b	b	b	Tharaikhana	1067	
No	No	Yes	No	b	b	c	736168	b	b	b	Nagarkursha	1068	
No	No	Yes	No	c	c	c	736168	c	b	c	Seuti Tritia Khanda	1069	
No	No	Yes	No	c	c	c	736168	b	b	b	Seuti Dwitia Khanda	1070	
No	No	No	No	b	b	c	736135	b	b	Yes	Bhonathpur	1071	
2	**6**	**16**	**0**	**12**	**17**	**0**	**119**	**49**	**39**	**96**	**: Block T O T A L**		

Communication and transport facilities (If amenities available code -Yes is given except for Village Pin Code ,If not available within the village , the distance range code viz; a for < 5 Kms, b for 5-10 Kms and c for 10+ kms of nearest place where facility is available is given).												Village connected to highways amenities available code -Yes , the distance range code viz 10+ kms of nearest place				
Serial Number	Name of Village	Internet cafes/ Common service centre (CSC)	Private courier facility	Bus service (Public & Private)	Railway stations	Auto/Modified Autos	Taxis and Vans	Tractors	Cycle-pulled rickshaws(Manual & Machine driven)	Carts driven by animals	Sea /River ferry service	Connected to national highway(NH)	Connected to state highway(SH)	Connected to major district road (MDR)	Connected to others district road	Pucca roads
2	1	58	59	60	61	62	63	64	65	66	67	68	69	70	71	72
1037	Kharija Shakdal	a	a	a	c	c	c	c	Yes	c	b	c	c	c	a	a
1038	Teprai	a	b	b	c	c	Yes	Yes	Yes	c	b					a
1039	Kharija Durganagar Dwitia Khanda	a	b	a	c	c	Yes	Yes	Yes	c	b					a
1040	Kalamati	a	c	a	c	c	Yes	c	Yes	c	b	c	c	c	a	Yes
1041	Atialdanga	a	c	b	b	c	Yes	c	Yes	c	b	c	c	c	b	b
1042	Badalgir	a	c	b	b	c	Yes	c	Yes	c	c	c	c	c	b	b
1043	Jaygir Balabari	a	c	a	b	c	a	c	Yes	c	c					Yes
1044	Nagar Kashiabari	a	b	b	b	c	a	c	Yes	c	b					a
1045	Lauchapra	a		Yes	Yes	c	a	c	Yes	Yes	c				Yes	Yes
1046	Turukkata	a	Yes	a	Yes	b	a	c	Yes	c	c					a
1047	Bausmari	a	b	b	b	b	a	c	Yes	c	c					a
1048	Durganagar	a	b	a	c	c	a	c	Yes	c	c					a
1049	Batasurkuthi	a	b	a	c	c	a	c	Yes	c	c					a
1050	Digdhallar Payasti	a	b	a	c	c	a	c	a	c	b					a
1051	Patharsan	a	b	a	c	a	Yes	c	Yes	Yes	b		c			a
1052	Hokadaha Dwitia Khanda	a	c	a	c	c	a	c	Yes	c	c					a
1053	Lalaganjer Kuthi	a	c	a	b	b	a	c	a	c	c					a
1054	Khitaber Kuthi Dwitia Khanda	a	c	Yes	c	c	a	c	Yes	c	c					a
1055	Sadialer Kuthi	a	c	b	b	c	a	c	Yes	c	c					a
1056	Khatamari	a	b	b	b	c	a	c	Yes	c	c					a
1057	Nagarerbari	a	b	a	b	c	a	c	Yes	c	c					a
1058	Jhikri	a	c	a	b	c	a	c	a	c	c					Yes
1059	Khitaber Kuthi Pratham Khanda	a	b	a	c	c	a	c	Yes	c	c					a
1060	Chanderkuthi	a	b	Yes	c	c	a	c	Yes	c	c					Yes
1061	Kismat Karala Pratham Khanda	a	c	Yes	c	c	Yes	c	Yes	c	c				Yes	Yes
1062	Megh Narayaner Kuthi	a	c	b	c	c	b	c	Yes	c	c		c	c	Yes	Yes
1063	Seuti Pratham Khanda	a	c	b	b	c	a	c	Yes	c	c					a
1064	Shukarur Kuthi	a	c	Yes	c	c	Yes	c	Yes	c	c	c	c	c	Yes	Yes
1065	Kismat Karala Dwitia Khanda	a	c	a	b	c	a	c	Yes	c	c	c	c	c	Yes	Yes
1066	Baskotal	a	c	b	c	c	a	c	Yes	c	c					a
1067	Tharaikhana	a	c	Yes	c	c	Yes	c	Yes	c	c				Yes	Yes
1068	Nagarkursha	a	c	a	b	c	a	c	Yes	c	c		c	c	Yes	Yes
1069	Seuti Tritia Khanda	a	c	c	c	c	c	c	a	c	c			c	c	Yes
1070	Seuti Dwitia Khanda	a	c	b	c	c	a	c	Yes	c	c			c	c	a
1071	Bhonathpur	a	b	b	c	c	a	c	Yes	c	c					a
Block T O T A L :		**5**	**1**	**16**	**4**	**21**	**36**	**12**	**115**	**32**	**1**	**0**	**0**	**11**	**32**	**53**

,village roads, banks & credit societies (If is given, If not available within the village ; a for < 5 Kms, b for 5-10 Kms and c for › where facility is available is given).							Availability of miscellaneous facilities (If amenities available code -Yes is given, If not available within the village , the distance range code viz; a for < 5 Kms, b for 5-10 Kms and c for 10+ kms of nearest place where facility is available is given).										
Kutchcha roads	Water bounded macadam(WBM) roads	Navigable waterway (river/canal)(NW)	Footpaths (FP)	Commercial & Co-operative Banks	ATM	Agricultural Credit Societies	Self-Help Group (SHG)	Public distribution system (PDS) shop	Mandis / Regular market	Weekly Haat	Agricultural marketing society	Integrated Child Development Scheme (Nutritional Centres)	Anganwadi Centre (Nutritional Centres)	Others (Nutritional Centres)	Name of Village	Serial Number
73	74	75	76	77	78	79	80	81	82	83	84	85	86	87	2	1
a			a	b	c	c	Yes	a	Yes	b	c	b	Yes	Yes	Kharija Shakdal	1037
Yes	Yes		b			c	Yes	Yes	c	b	Yes	Yes	Yes	Yes	Teprai	1038
a	Yes		a			c	Yes	Yes	c	a	Yes	Yes	Yes	Yes	Kharija Durganagar Dwitia Khanda	1039
Yes			a	b	c	c	Yes	Yes	Yes	Yes	Yes	Yes	Yes	Yes	Kalamati	1040
Yes			a	b	c	c	Yes	Yes	c	b	b	Yes	Yes	Yes	Atialdanga	1041
Yes			a	b	c	c	Yes	Yes	c	b	b	Yes	Yes	Yes	Badalgir	1042
a			Yes	b	c	b	Yes	Yes	c	a	Yes	Yes	Yes	Yes	Jaygir Balabari	1043
Yes			a	b	c	c	Yes	Yes	c	a	Yes	Yes	Yes	Yes	Nagar Kashiabari	1044
Yes			b	Yes	c	c	Yes	Yes	Yes	Yes	Yes	Yes	Yes	Yes	Lauchapra	1045
Yes			a	a	c	c	Yes	Yes	c	a	Yes	Yes	Yes	Yes	Turukkata	1046
Yes			a			c	Yes	Yes	c	a	Yes	Yes	Yes	Yes	Bausmari	1047
Yes			b	b	c	c	Yes	Yes	c	a	Yes	Yes	Yes	Yes	Durganagar	1048
Yes			b	b	c	c	Yes	Yes	c	b	Yes	Yes	Yes	Yes	Batasurkuthi	1049
Yes			a			c	Yes	Yes	c	b	Yes	Yes	Yes	Yes	Digdhallar Payasti	1050
Yes			a	b	c	c	Yes	Yes	c	b	Yes	Yes	Yes	Yes	Patharsan	1051
a			a		c	c	Yes	a	c	a	Yes	b	Yes	Yes	Hokadaha Dwitia Khanda	1052
a			Yes		c	c	Yes	Yes	c	a	a	b	Yes	Yes	Lalaganjer Kuthi	1053
Yes			Yes	Yes	c	c	Yes	a	c	a	Yes	b	Yes	Yes	Khitaber Kuthi Dwitia Khanda	1054
a			Yes	b	c	b	Yes	Yes	c	a	Yes	Yes	Yes	Yes	Sadialer Kuthi	1055
Yes			Yes	b	c	b	Yes	Yes	c	b	Yes	b	Yes	Yes	Khatamari	1056
Yes			Yes	b	c	b	Yes	Yes	c	b	Yes	b	Yes	Yes	Nagarerbari	1057
a			Yes	Yes	c	b	Yes	Yes	b	b	Yes	b	Yes	Yes	Jhikri	1058
a			Yes	b		b	Yes	Yes	b	b	Yes	b	Yes	Yes	Khitaber Kuthi Pratham Khanda	1059
Yes			Yes	b	c	b	Yes	Yes	c	b	Yes	c	Yes	Yes	Chanderkuthi	1060
Yes			a	b	c	c	Yes	Yes	c	a	Yes	Yes	Yes	Yes	Kismat Karala Pratham Khanda	1061
Yes		Yes	a		c	c	Yes	Yes	c	b	c	Yes	Yes	Yes	Megh Narayaner Kuthi	1062
Yes			a			c	Yes	Yes	c	b	Yes	Yes	Yes	Yes	Seuti Pratham Khanda	1063
a		Yes	Yes		c	c	Yes	Yes	Yes	b	Yes	Yes	Yes	Yes	Shukarur Kuthi	1064
a			a	a	c	c	Yes	Yes	Yes	a	c	Yes	Yes	Yes	Kismat Karala Dwitia Khanda	1065
a			a			c	Yes	Yes	c	b	Yes	Yes	Yes	Yes	Baskotal	1066
Yes	Yes		a	Yes		c	Yes	Yes	Yes	b	Yes	Yes	Yes	Yes	Tharaikhana	1067
Yes		Yes	a	a	c	c	Yes	Yes	c	a	c	Yes	Yes	Yes	Nagarkursha	1068
Yes			a	c	c	c	Yes	Yes	c	b	Yes	Yes	Yes	Yes	Seuti Tritia Khanda	1069
Yes			a		c	c	Yes	Yes	c	b	Yes	Yes	Yes	Yes	Seuti Dwitia Khanda	1070
Yes			a			c	Yes	Yes	c	a	Yes	Yes	Yes	Yes	Bhonathpur	1071
96	**44**	**8**	**38**	**17**	**0**	**4**	**119**	**81**	**27**	**17**	**62**	**87**	**114**	**118**	**: Block T O T A L**	

Availability of miscellaneous facilities (If amenities available code -Yes is given, If not available within the village , the distance range code viz; a for < 5 Kms, b for 5-10 Kms and c for 10+ kms of nearest place where facility is available is given).												Availability of electricity (Yes/No)			
Serial Number	Name of Village	ASHA (Accredited Social Health Activist)	Community centre with/without TV	Sports Field,	Sports Club / Recreation Centre	Cinema / Video Hall	Public Library	Public Reading Room	Newspaper Supply	Assembly Polling station	Birth & Death Registration Office	Power Supply for Domestic Use (ED)	Power Supply for Agricultural Use (EAG)	Power Supply for Commercial Use (EC)	Power Supply for All Uses (EA)
1	2	88	89	90	91	92	93	94	95	96	97	98	99	100	101
1037	Kharija Shakdal	Yes	c	c	c	c	c	c	Yes	Yes	b	Yes	No	No	No
1038	Teprai	Yes	Yes	Yes	Yes	Yes	Yes	Yes	Yes	Yes	Yes	Yes	No	No	No
1039	Kharija Durganagar Dwitia Khanda	Yes	Yes	Yes	Yes	Yes	Yes	Yes	Yes	Yes	Yes	Yes	No	No	No
1040	Kalamati	Yes	Yes	Yes	Yes	b	b	b	b	Yes	Yes	Yes	Yes	Yes	Yes
1041	Atialdanga	Yes	Yes	b	b	b	b	b	b	Yes	b	Yes	Yes	Yes	Yes
1042	Badalgir	Yes	Yes	b	b	b	b	b	b	Yes	b	Yes	Yes	Yes	Yes
1043	Jaygir Balabari	Yes	Yes	Yes	Yes	a	Yes	Yes	a	Yes	a	Yes	No	No	No
1044	Nagar Kashiabari	Yes	Yes	Yes	Yes	Yes	Yes	Yes	Yes	Yes	Yes	Yes	No	No	No
1045	Lauchapra	Yes	Yes	Yes	Yes	Yes	Yes	Yes	Yes	Yes	Yes	Yes	Yes	Yes	Yes
1046	Turukkata	Yes	Yes	Yes	Yes	Yes	Yes	Yes	Yes	Yes	Yes	Yes	No	Yes	No
1047	Bausmari	Yes	Yes	Yes	Yes	a	a	a	Yes	Yes	Yes	Yes	No	No	No
1048	Durganagar	Yes	Yes	Yes	Yes	a	a	a	Yes	Yes	a	Yes	No	No	No
1049	Batasurkuthi	Yes	Yes	Yes	a	a	a	a	Yes	Yes	Yes	Yes	No	No	No
1050	Digdhallar Payasti	Yes	Yes	Yes	a	a	a	a	Yes	Yes	a	Yes	No	No	No
1051	Patharsan	Yes	Yes	Yes	Yes	a	Yes	Yes	Yes	Yes	Yes	Yes	No	No	No
1052	Hokadaha Dwitia Khanda	Yes	Yes	Yes	a	a	Yes	Yes	a	Yes	a	Yes	No	No	No
1053	Lalaganjer Kuthi	Yes	Yes	Yes	Yes	a	Yes	Yes	a	Yes	a	Yes	No	Yes	No
1054	Khitaber Kuthi Dwitia Khanda	Yes	Yes	Yes	Yes	b	Yes	Yes	b	Yes	b	Yes	No	No	No
1055	Sadialer Kuthi	Yes	Yes	Yes	Yes	b	Yes	Yes	b	Yes	c	Yes	No	No	No
1056	Khatamari	Yes	Yes	Yes	Yes	b	Yes	Yes	b	Yes	b	Yes	No	No	No
1057	Nagarerbari	Yes	Yes	Yes	Yes	b	Yes	Yes	b	Yes	b	Yes	No	No	No
1058	Jhikri	Yes	Yes	Yes	Yes	b	Yes	Yes	b	Yes	b	Yes	No	No	No
1059	Khitaber Kuthi Pratham Khanda	Yes	Yes	Yes	Yes	b	Yes	Yes	b	Yes	b	Yes	No	No	No
1060	Chanderkuthi	Yes	Yes	Yes	Yes	b	Yes	Yes	b	Yes	b	Yes	No	No	No
1061	Kismat Karala Pratham Khanda	Yes	Yes	Yes	Yes	Yes	Yes	Yes	Yes	Yes	a	Yes	No	No	No
1062	Megh Narayaner Kuthi	Yes	Yes	Yes	Yes	Yes	Yes	Yes	Yes	Yes	Yes	Yes	No	No	No
1063	Seuti Pratham Khanda	Yes	Yes	Yes	Yes	Yes	Yes	Yes	Yes	Yes	Yes	Yes	No	No	No
1064	Shukarur Kuthi	Yes	Yes	Yes	Yes	Yes	Yes	Yes	Yes	Yes	Yes	Yes	No	No	No
1065	Kismat Karala Dwitia Khanda	Yes	Yes	Yes	Yes	Yes	Yes	Yes	Yes	Yes	Yes	Yes	No	No	No
1066	Baskotal	Yes	Yes	Yes	Yes	Yes	Yes	Yes	Yes	Yes	Yes	Yes	No	No	No
1067	Tharaikhana	Yes	Yes	Yes	Yes	Yes	Yes	Yes	Yes	Yes	Yes	Yes	No	No	No
1068	Nagarkursha	Yes	Yes	Yes	Yes	Yes	Yes	Yes	Yes	Yes	Yes	Yes	No	No	No
1069	Seuti Tritia Khanda	Yes	Yes	Yes	Yes	Yes	Yes	Yes	Yes	Yes	a	Yes	No	No	No
1070	Seuti Dwitia Khanda	Yes	Yes	Yes	Yes	Yes	Yes	Yes	Yes	Yes	Yes	Yes	No	No	No
1071	Bhonathpur	Yes	Yes	Yes	Yes	Yes	Yes	Yes	Yes	Yes	a	Yes	No	No	No
Block T O T A L :		**115**	**91**	**81**	**79**	**53**	**69**	**72**	**100**	**112**	**42**	**119**	**38**	**32**	**30**

Nearest Town		Land Use							
		Area under different types of land use (in hectares rounded up to one decimal place)							
Name	Distance range code i.e. a for < 5 Kms, b for 5-10 Kms and c for 10+ kms .	Forests	Area under Non-agricultural Uses	Barren and Un-cultivable land	Permanent Pastures and Other Grazing Lands	Land Under Miscellaneous Tree Crops etc.	Culturable Waste Land	Name of Village	Serial Number
102	103	104	105	106	107	108	109	2	1
DINHATA	c	0	22.4	0	0	0	2	Kharija Shakdal	1037
DINHATA	c	0	40.2	0	0	0	0.8	Teprai	1038
DINHATA	c	0	41.7	0	0	0	0.8	Kharija Durganagar Dwitia Khanda	1039
DINHATA	c	13.2	0	0	0	0	0	Kalamati	1040
DINHATA	c	0	5.2	0	0	0	14.2	Atialdanga	1041
Dinhata	c	0	5	0	0	0	2.8	Badalgir	1042
DINHATA	c	0	38.3	0	0	0	4	Jaygir Balabari	1043
DINHATA	c	0	0	0	0	0	0	Nagar Kashiabari	1044
DINHATA	c	0	7.5	0	0	0	0	Lauchapra	1045
DINHATA	c	0	0	0	0	0	2.1	Turukkata	1046
DINHATA	c	0	0.2	0	0	0	0	Bausmari	1047
DINHATA	c	0	166.6	0	0	0	0	Durganagar	1048
DINHATA	c	0	0	0	0	0	0.4	Batasurkuthi	1049
DINHATA	c	0	0	0	0	0	0	Digdhallar Payasti	1050
DINHATA	c	0	77.3	0	0	0	200	Patharsan	1051
DINHATA	b	0	0	0	0	0	17.5	Hokadaha Dwitia Khanda	1052
DINHATA	c	0	0	0	0	0	7	Lalaganjer Kuthi	1053
DINHATA	c	0	0	0	0	0	10	Khitaber Kuthi Dwitia Khanda	1054
DINHATA	c	0	6	0	0	0	56	Sadialer Kuthi	1055
DINHATA	c	0	0	0	0	0	49	Khatamari	1056
DINHATA	c	0	0	0	0	0	83	Nagarerbari	1057
DINHATA	c	0	0	0	0	0	6.2	Jhikri	1058
DINHATA	b	0	0	0	0	0	13	Khitaber Kuthi Pratham Khanda	1059
DINHATA	c	0	4	0	0	0	61	Chanderkuthi	1060
DINHATA	b	0	20.7	0	0	0	1	Kismat Karala Pratham Khanda	1061
DINHATA	b	0	111.3	0	0	0	1.2	Megh Narayaner Kuthi	1062
DINHATA	b	0	37.7	0	0	0	3	Seuti Pratham Khanda	1063
DINHATA	b	0	74.6	0	0	0	2.4	Shukarur Kuthi	1064
DINHATA	c	0	15.2	0	0	0	1	Kismat Karala Dwitia Khanda	1065
DINHATA	c	0	49.4	0	0	0	1.6	Baskotal	1066
DINHATA	c	0	59.4	0	0	0	2	Tharaikhana	1067
DINHATA	c	0	17	0	0	0	0	Nagarkursha	1068
DINHATA	b	0	8.7	0	0	0	1	Seuti Tritia Khanda	1069
DINHATA	b	0	7.5	0	0	0	0.3	Seuti Dwitia Khanda	1070
DINHATA	b	0	8.7	0	0	0	0.8	Bhonathpur	1071
	0	**0**	**13.2**	**5069.2**	**0**	**0**	**0**	**803.6 : Block T O T A L**	

Land Use											
Area under different types of land use (in hectares rounded up to one decimal place)							Area irrigated by source (in hectare).				
Serial Number	Name of Village	Fallow lands other than current fallows	Current Fallows	Net Area Sown	Total Irrigated Land Area	Total Un-irrigated Land Area	Canals (C)	Wells/Tube-wells(W/TW)	Tanks/Lakes(T/L)	Water Falls(WF)	Others(O)
1	2	110	111	112	113	114	115	116	117	118	119
1037	Kharija Shakdal	0	0	65.9	0	65.9	0	0	0	0	0
1038	Teprai	0	0	93.9	7.2	86.7	0	7.2	0	0	0
1039	Kharija Durganagar Dwitia Khanda	0	0	165.5	9.1	156.4	0	9.1	0	0	0
1040	Kalamati	0	0	102.6	102.6	0	0	12.7	10.7	0	79.3
1041	Atialdanga	0	0	182.1	63.6	118.5	0	0	3.7	0	60
1042	Badalgir	0	0	258.2	85	173.2	0	51.8	0	0	33.2
1043	Jaygir Balabari	0	0	347.2	116.6	230.6	0	116.6	0	0	0
1044	Nagar Kashiabari	0	0	38.8	22	16.8	0	14	5	0	3
1045	Lauchapra	0	0	682.5	128	554.5	0	108	0	0	20
1046	Turukkata	0	0	153.3	61	92.3	0	21	0	0	40
1047	Bausmari	0	0	30.8	16	14.8	0	8	0	0	8
1048	Durganagar	0	0	273.7	34	239.7	0	14	0	0	20
1049	Batasurkuthi	0	0	46	23	23	0	8	0	0	15
1050	Digdhallar Payasti	0	0	9.8	5	4.8	0	0	0	0	5
1051	Patharsan	0	0	183.7	128	55.7	0	88	0	0	40
1052	Hokadaha Dwitia Khanda	0	0	75	16	59	0	16	0	0	0
1053	Lalaganjer Kuthi	0	0	40.1	20	20.1	0	0	0	0	20
1054	Khitaber Kuthi Dwitia Khanda	0	0	180.4	0	180.4	0	0	0	0	0
1055	Sadialer Kuthi	0	0	358.9	96	262.9	0	96	0	0	0
1056	Khatamari	0	0	222.7	94	128.7	0	94	0	0	0
1057	Nagarerbari	0	0	77.6	68	9.6	0	68	0	0	0
1058	Jhikri	0	0	30.8	4	26.8	0	4	0	0	0
1059	Khitaber Kuthi Pratham Khanda	0	0	94.7	20	74.7	0	20	0	0	0
1060	Chanderkuthi	0	0	364.2	8	356.2	0	0	0	0	8
1061	Kismat Karala Pratham Khanda	0	0	138.9	52	86.9	0	52	0	0	0
1062	Megh Narayaner Kuthi	0	0	132.5	12.1	120.4	0	12.1	0	0	0
1063	Seuti Pratham Khanda	0	0	181	35.4	145.6	0	30.3	0	0	5
1064	Shukarur Kuthi	0	0	367	66.5	300.5	0	66.5	0	0	0
1065	Kismat Karala Dwitia Khanda	0	0	66.7	2	64.7	0	2	0	0	0
1066	Baskotal	0	0	96.4	0	96.4	0	0	0	0	0
1067	Tharaikhana	0	0	363.1	82.3	280.8	0	82.3	0	0	0
1068	Nagarkursha	0	0	62.8	20.1	42.7	0	20.1	0	0	0
1069	Seuti Tritia Khanda	0	0	31.8	11.3	20.5	0	11.3	0	0	0
1070	Seuti Dwitia Khanda	0	0	175	13.4	161.6	0	11.4	0	0	2
1071	Bhonathpur	0	0	48.7	18.4	30.2	0	18.4	0	0	0
Block T O T A L :		**0**	**0**	**18812**	**3689**	**15122**	**8**	**2628.6**	**19.4**	**0**	

Name of three most important commodities manufactured			Name of Village	Serial Number
First	Second	Third		
120	121	122	2	1
			Kharija Shakdal	1037
			Teprai	1038
			Kharija Durganagar Dwitia Khanda	1039
			Kalamati	1040
			Atialdanga	1041
			Badalgir	1042
			Jaygir Balabari	1043
			Nagar Kashiabari	1044
			Lauchapra	1045
			Turukkata	1046
			Bausmari	1047
			Durganagar	1048
			Batasurkuthi	1049
			Digdhallar Payasti	1050
			Patharsan	1051
			Hokadaha Dwitia Khanda	1052
			Lalaganjer Kuthi	1053
			Khitaber Kuthi Dwitia Khanda	1054
			Sadialer Kuthi	1055
			Khatamari	1056
			Nagarerbari	1057
			Jhikri	1058
			Khitaber Kuthi Pratham Khanda	1059
			Chanderkuthi	1060
			Kismat Karala Pratham Khanda	1061
			Megh Narayaner Kuthi	1062
			Seuti Pratham Khanda	1063
			Shukarur Kuthi	1064
			Kismat Karala Dwitia Khanda	1065
			Baskotal	1066
			Tharaikhana	1067
			Nagarkursha	1068
			Seuti Tritia Khanda	1069
			Seuti Dwitia Khanda	1070
			Bhonathpur	1071
			: Block T O T A L	

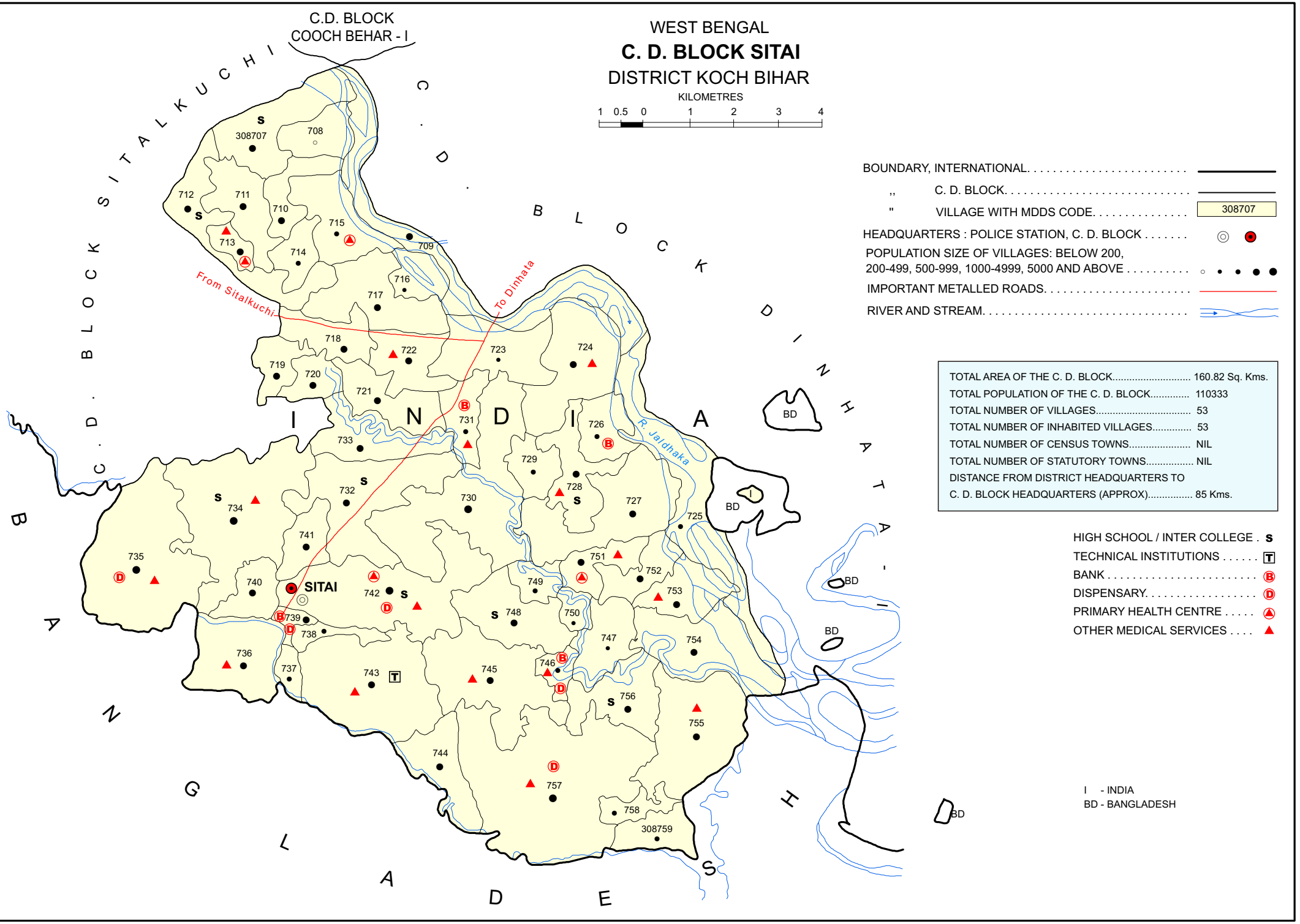
WEST BENGAL
C. D. BLOCK SITAI
DISTRICT KOCH BIHAR
KILOMETRES
1 0.5 0 1 2 3 4
C.D. BLOCK COOCH BEHAR - I
C. D. BLOCK SITALKUCHI
C. D. BLOCK DINHATA
From Sitalkuchi
To Dinhata
R. Jaldhaka
SITAI
I N D I A
B A N G L A D E S H
BD
BOUNDARY, INTERNATIONAL
C. D. BLOCK
VILLAGE WITH MDDS CODE
308707
HEADQUARTERS : POLICE STATION, C. D. BLOCK
POPULATION SIZE OF VILLAGES: BELOW 200, 200-499, 500-999, 1000-4999, 5000 AND ABOVE
IMPORTANT METALLED ROADS
RIVER AND STREAM
TOTAL AREA OF THE C. D. BLOCK..... 160.82 Sq. Kms.
TOTAL POPULATION OF THE C. D. BLOCK..... 110333
TOTAL NUMBER OF VILLAGES..... 53
TOTAL NUMBER OF INHABITED VILLAGES..... 53
TOTAL NUMBER OF CENSUS TOWNS..... NIL
TOTAL NUMBER OF STATUTORY TOWNS..... NIL
DISTANCE FROM DISTRICT HEADQUARTERS TO C. D. BLOCK HEADQUARTERS (APPROX)..... 85 Kms.
HIGH SCHOOL / INTER COLLEGE . S
TECHNICAL INSTITUTIONS . . . . . T
BANK . . . . . B
DISPENSARY. . . . . D
PRIMARY HEALTH CENTRE . . . . . PHC
OTHER MEDICAL SERVICES . . . . OMS
I - INDIA
BD - BANGLADESH

Alphabetical List of Villages

Name of the CD Block : Sitai

CD Block Code (2011) : 0036

Sl. No.	Name of the Village	PLCN 2001	MDDS PLCN 2011
1	2	3	4
1	Anandaran Singimari	00259100	308754
2	Arazi Khamarsitai	00257400	308737
3	Atharajani	00259300	308756
4	Atiabari Girda Adabari	00255100	308714
5	Bajitchatra	00257000	308733
6	Balapukhari	00258200	308745
7	Bara Adabari	00255400	308717
8	Bara Bangla	00256300	308726
9	Bathar	00259200	308755
10	Bharali	00257900	308742
11	Bholachatra	00257800	308741
12	Bijlichatka	00254900	308712
13	Brahmottra Chatra	00256700	308730
14	Chamta	00259400	308757
15	Chhat Singimari	00259000	308753
16	Chhota Bara Masia	00255700	308720
17	Chorkhana	00259500	308758
18	Dakshin Singimari	00256200	308725
19	Dauabari	00255800	308721
20	Deokhata	00256800	308731
21	Dhekiajan	00256600	308729
22	Dhumerkhata	00257200	308735
23	Gabua	00256400	308727
24	Garanata	00255500	308718
25	Hokayaha Adabari	00254800	308711
26	Jatiagara	00256500	308728
27	Kaimari	00259600	308759
28	Kajalikura	00254400	308707
29	Kayeterbari	00257300	308736
30	Kesaribari	00257100	308734
31	Khamarsitai	00257700	308740
32	Kismat Adabari	00255200	308715
33	Konachatra	00256900	308732
34	Morebhanga	00254700	308710
35	Nagargidari	00258300	308746
36	Nagarsitai	00257600	308739
37	Nakarjan	00258800	308751
38	Natabari	00254500	308708
39	Nutanbas	00256100	308724
40	Padmamari	00258600	308749
41	Panikhawa	00258500	308748
42	Petia Adabari	00255000	308713
43	Pirpalsitai	00257500	308738
44	Sagardighi	00256000	308723
45	Satbhandari	00258100	308744
46	Satimari	00258700	308750
47	Silduar	00255900	308722
48	Sitai	00258000	308743
49	Sonarhat	00258400	308747
50	Sovana Bara Masia	00255600	308719
51	Takimari	00255300	308716
52	Tamaguri	00258900	308752
53	Uttar Singimari	00254600	308709

Serial Number	Name of Village	Location code no.	Total area of the village (in hectares rounded up to one decimal place)	Total population (2011 census)	Number of households (2011 census)	Number of educational amenities availab village, the distance range code viz; a for for 10+ kms of nearest place where fa							
						Pre-Primary school (PP)	Primary school (P)	Middle school (M)	Secondary School (S)	Senior Secondary school (SS)	Degree college of arts science & commerce (ASC)	Engineering college(EC)	Medical college (MC)
1	2	3	4	5	6	7	8	9	10	11	12	13	14
			Name of District:-Koch Bihar										
			Name of CD Block:-Sitai										
1072	Kajalikura	308707	337.5	1245	285	1	1	1	1	a	c	c	c
1073	Natabari	308708	136.8	145	28	a	a	a	a	a	c	c	c
1074	Uttar Singimari	308709	615.9	3055	691	2	2	a	a	c	c	c	c
1075	Morebhanga	308710	145.3	1096	256	2	2	a	a	c	c	c	c
1076	Hokayaha Adabari	308711	227.1	1465	377	a	a	a	a	a	c	c	c
1077	Bijlichatka	308712	219.4	1502	373	1	1	2	1	1	c	c	c
1078	Petia Adabari	308713	213.9	1513	381	3	2	a	a	a	c	c	c
1079	Atiabari Girda Adabari	308714	105.7	595	148	c	a	a	a	a	c	c	c
1080	Kismat Adabari	308715	225.1	557	124	1	1	a	a	a	c	c	c
1081	Takimari	308716	101.3	339	79	1	1	a	a	a	c	c	c
1082	Bara Adabari	308717	357.2	1571	415	1	1	a	a	a	c	c	c
1083	Garanata	308718	179.2	1431	341	1	1	a	a	b	c	c	c
1084	Sovana Bara Masia	308719	134.9	1005	217	1	1	a	a	a	c	c	c
1085	Chhota Bara Masia	308720	124.6	1064	234	1	1	a	b	b	c	c	c
1086	Dauabari	308721	279.2	1891	451	1	1	a	a	b	c	c	c
1087	Silduar	308722	261.4	2003	477	1	1	1	a	b	c	c	c
1088	Sagardighi	308723	331	453	117	1	1	b	b	b	c	c	c
1089	Nutanbas	308724	292.7	1858	420	1	1	1	b	b	c	c	c
1090	Dakshin Singimari	308725	446.3	829	176	1	1	a	b	b	c	c	c
1091	Bara Bangla	308726	288.3	870	214	1	1	a	a	b	c	c	c
1092	Gabua	308727	494.7	2464	554	1	1	a	a	b	c	c	c
1093	Jatiagara	308728	234.9	1693	395	2	1	1	1	b	c	c	c
1094	Dhekiajan	308729	132.4	689	176	2	2	b	b	b	c	c	c
1095	Brahmottra Chatra	308730	848.2	5863	1420	4	4	a	a	b	c	c	c
1096	Deokhata	308731	83.9	872	222	1	1	a	a	b	c	c	c
1097	Konachatra	308732	534.3	4369	1120	3	3	1	1	c	c	c	c
1098	Bajitchatra	308733	152.8	1024	265	1	1	a	a	b	c	c	c
1099	Kesaribari	308734	920.5	6507	1592	4	4	1	1	a	c	c	c
1100	Dhumerkhata	308735	759.4	5992	1503	3	3	1	a	b	c	c	c
1101	Kayeterbari	308736	330.3	3745	941	1	1	1	a	b	c	c	c
1102	Arazi Khamarsitai	308737	353.8	642	179	1	1	a	a	b	c	c	c
1103	Pirpalsitai	308738	64	749	185	1	1	a	a	b	c	c	c
1104	Nagarsitai	308739	25.1	1174	292	1	1	a	a	a	c	c	c
1105	Khamarsitai	308740	145	2093	534	1	1	a	a	a	c	c	c
1106	Bholachatra	308741	144.5	1463	352	1	1	a	a	a	c	c	c
1107	Bharali	308742	691.8	7062	1738	3	3	2	1	1	c	c	c
1108	Sitai	308743	621.9	4949	1124	1	1	1	a	a	c	c	c
1109	Satbhandari	308744	353.8	2560	665	1	1	a	a	a	c	c	c
1110	Balapukhari	308745	395.5	3505	829	1	1	a	a	a	c	c	c
1111	Nagargidari	308746	55.2	955	225	2	1	a	a	a	c	c	c
1112	Sonarhat	308747	124.3	363	91	a	a	a	a	a	c	c	c

- Village Directory

(As in 2009)

le. (If not available within the < 5 Kms, b for 5-10 Kms and c cility is available is given).						Number of Medical Amenities available. (If not available within the village , the distance range code viz; a for < 5 Kms, b for 5-10 Kms and c for 10+ kms of nearest place where facility is available is given).													
Management institute (MI)	Polytechnic (Pt)	Vocational training school /ITI	Non-formal training centre (NFTC)	Special school for disabled (SSD)	Others (specify)	Community health centre (CHC)	Primary health centre (PHC)	Primary health sub centre (PHS)	Maternity and child welfare centre (MCW)	T.B. clinic (TBC)	Hospital-allopathic (HA)	Hospital-alternative medicine (HO)	Dispensary (D)	Veterinary hospital (VH)	Mobile health clinic (MHC)	Family welfare centre (FWC)	Name of Village	Serial Number
15	16	17	18	19	20	21	22	23	24	25	26	27	28	29	30	31	2	1
Location CodeNo:-329																		
Location CodeNo:-0036																		
c	c	c	c	c		c	c	a	c	c	a	c	a	b	c	c	Kajalikura	1072
c	c	c	c	c		c	c	b	b	b	b	c	b	b	c	b	Natabari	1073
c	c	c				c	a	a	c	a	a						Uttar Singimari	1074
c	c	c	c	c		c	c	c	c	c	c	c	c	b	c	c	Morebhanga	1075
c	c	c	c	c	1	c	c	c	c	c	c	c	c	b	c	c	Hokayaha Adabari	1076
c	c	c	c	c		c	c	b	c	c	c	c	c	b	c	b	Bijlichatka	1077
c	c	c	c	c		c	1	1	c	c	1		c	a		c	Petia Adabari	1078
c	c	c	c	c		c	c	a	c	c	c	c	c	b	c	c	Atiabari Girda Adabari	1079
c	c	c	c	c		c	1	a	a	c	c	c	c	a	c	c	Kismat Adabari	1080
c	c	c	c	c		c	a	a	a	a	a	c	a	a	c	a	Takimari	1081
c	c	c	c	c		a	a	a	c	a	a	a	c	a		c	Bara Adabari	1082
c	c	c	c	c		c	c	b	c	c	c	c	c	a	c	c	Garanata	1083
c	c	c	c	c		a	a	a	b	a	a	a	a	a		b	Sovana Bara Masia	1084
c	c	c	c	c		a	a	a	b	a	a	a	b	a		b	Chhota Bara Masia	1085
c	c	c	c	c		c	c	b	a	b	b	c	b	b	c	a	Dauabari	1086
c	c	c	c	c		c	a	1	b	b	b	c	b	1	c	b	Silduar	1087
c	c					c	a	a	b	b	b	c	b	b	c	b	Sagardighi	1088
c	c	c	c	c		c	a	1	b	a	a	c	b	b	c	b	Nutanbas	1089
c	c	c	c	c		c	a	a	b	a	a	c	b	b	c	b	Dakshin Singimari	1090
c	c	b	c	c		b	b	a	b	b	b		b	b			Bara Bangla	1091
c	c	b	c	c		b	b	a	b	b	b		a	b			Gabua	1092
c	c	b	c	c			b	1	b	b	b		a	b			Jatiagara	1093
c	c	b	c	c			b	a	b	b	b		b	b			Dhekiajan	1094
c	c	b	c	c			b	a	b		b			b			Brahmottra Chatra	1095
c	c	b	c				b	1	b	b	b			b			Deokhata	1096
c	c	b	c	c		c	a	a	a	c	a	a	a	a	c	a	Konachatra	1097
c	c	c	c	c		c	b	b	b	b	c	c	b	b	1	b	Bajitchatra	1098
c	c	b	2	c		c	a	1	c	c	c	c	a	a	c	c	Kesaribari	1099
c	c	b	2	c		c	b	1	c	c	b	c	1	b	c	c	Dhumerkhata	1100
c	c	b	a	c		c	a	1	c	c	a			a	a	c	Kayeterbari	1101
c	c	b	a	c		c	a	a	c		a		a	a			Arazi Khamarsitai	1102
c	c	b	a	c		a		a	c		a		a	a			Pirpalsitai	1103
c	c	a	a	c			a	a	c		a		10	a	3		Nagarsitai	1104
c	c	a	a	c			a	a	c	c	a	a	a	a			Khamarsitai	1105
c	c	a	a	c			a	a	c		a	a	a	a			Bholachatra	1106
c	c	a	a	c		1	1	1	1		1		1	1	1	1	Bharali	1107
c	c	1	a	c				1	c	c	a		a	b			Sitai	1108
c	c	b	a	c				a	c	c	b		b	b			Satbhandari	1109
c	c	b	a	c				1	c	c	b		b	b			Balapukhari	1110
c	c	b	a	c				1	c	c	b		15	b			Nagargidari	1111
c	c	b	a	c				a	c	c	b		a	b			Sonarhat	1112

Serial Number	Name of Village	Number of Non-Government Medical Amenities available.							Availability of drinking water - Yes / No							
		Charitable non Govt. hospital/Nursing home.	Medical practitioner with MBBS Degree	Medical practitioner with other degree	Medical practitioner with no degree	Traditional practitioner and faith healer .	Medicine Shop	Others	Tap water (Treated/Untreated)	Well water (Covered / Uncovered well)	Hand Pump	Tube wells / Bore well	Spring	River / Canal	Tank / Pond / Lake	Others
1	2	32	33	34	35	36	37	38	39	40	41	42	43	44	45	46
1072	Kajalikura	0	0	0	0	0	0	0	No	Yes	Yes	Yes	No	Yes	No	Yes
1073	Natabari	0	0	0	0	0	0	0	No	No	Yes	Yes	No	No	No	No
1074	Uttar Singimari	0	0	0	0	0	0	0	No	No	No	Yes	No	Yes	Yes	No
1075	Morebhanga	0	0	0	0	0	0	0	No	Yes	Yes	Yes	No	Yes	Yes	No
1076	Hokayaha Adabari	0	0	0	0	0	0	0	No	No	Yes	No	No	No	No	No
1077	Bijlichatka	0	0	0	0	0	0	0	No	No	Yes	Yes	No	Yes	No	No
1078	Petia Adabari	0	0	0	0	0	0	0	No	Yes	Yes	No	No	No	Yes	No
1079	Atiabari Girda Adabari	0	0	0	0	0	0	0	No	No	Yes	Yes	No	No	No	No
1080	Kismat Adabari	0	0	0	1	0	0	0	No	No	Yes	Yes	No	Yes	No	No
1081	Takimari	0	0	1	2	0	0	0	No	No	Yes	Yes	No	Yes	No	No
1082	Bara Adabari	0	0	0	0	0	0	0	No	No	Yes	No	No	Yes	No	No
1083	Garanata	0	0	0	4	0	0	0	No	No	Yes	Yes	No	No	No	No
1084	Sovana Bara Masia	0	0	0	0	0	0	0	No	No	Yes	No	No	Yes	No	No
1085	Chhota Bara Masia	0	0	0	0	0	0	0	No	No	Yes	No	No	Yes	No	No
1086	Dauabari	0	0	0	1	0	0	0	No	No	Yes	Yes	No	Yes	No	No
1087	Silduar	0	0	0	0	0	0	0	No	No	Yes	No	No	No	No	No
1088	Sagardighi	0	0	0	0	0	0	0	No	No	Yes	Yes	No	Yes	Yes	No
1089	Nutanbas	0	0	0	0	0	0	0	No	No	Yes	Yes	No	No	Yes	No
1090	Dakshin Singimari	0	0	0	0	0	0	0	No	No	Yes	Yes	No	Yes	No	No
1091	Bara Bangla	0	0	0	0	0	0	0	No	No	Yes	Yes	No	Yes	No	No
1092	Gabua	0	0	0	0	0	0	0	No	No	Yes	Yes	No	Yes	Yes	No
1093	Jatiagara	0	0	0	0	0	0	0	No	No	Yes	Yes	No	Yes	Yes	No
1094	Dhekiajan	0	0	0	0	0	0	0	No	No	Yes	Yes	No	No	No	No
1095	Brahmottra Chatra	0	0	0	0	0	0	0	No	No	Yes	Yes	No	Yes	Yes	No
1096	Deokhata	0	0	0	0	0	0	0	No	No	Yes	Yes	No	Yes	Yes	No
1097	Konachatra	0	0	0	0	0	0	0	Yes	No	Yes	No	No	No	No	No
1098	Bajitchatra	0	0	0	0	0	0	0	Yes	Yes	Yes	Yes	No	Yes	No	Yes
1099	Kesaribari	0	0	0	1	0	0	0	Yes	Yes	Yes	No	No	No	No	No
1100	Dhumerkhata	0	0	1	3	1	1	0	Yes	No	Yes	No	No	Yes	Yes	No
1101	Kayeterbari	0	0	0	0	0	0	0	Yes	Yes	Yes	No	No	No	No	No
1102	Arazi Khamarsitai	0	0	0	0	0	0	0	Yes	No	Yes	Yes	No	Yes	No	No
1103	Pirpalsitai	0	1	1	1	1	1	0	Yes	No	Yes	Yes	No	No	No	No
1104	Nagarsitai	0	0	3	5	5	10	0	Yes	No	Yes	Yes	No	No	No	No
1105	Khamarsitai	0	0	0	1	1	1	0	Yes	No	Yes	Yes	No	Yes	No	No
1106	Bholachatra	0	0	0	0	0	2	0	Yes	No	Yes	Yes	No	No	Yes	No
1107	Bharali	0	0	0	3	3	3	0	Yes	No	Yes	Yes	No	No	No	No
1108	Sitai	0	0	0	0	2	0	0	Yes	No	Yes	Yes	No	No	Yes	No
1109	Satbhandari	0	0	0	2	0	1	0	No	Yes	Yes	Yes	No	Yes	Yes	No
1110	Balapukhari	0	0	0	0	0	5	0	No	No	Yes	Yes	No	No	Yes	No
1111	Nagargidari	0	0	0	0	0	0	0	No	No	Yes	Yes	No	No	No	No
1112	Sonarhat	0	0	0	0	0	0	0	No	No	No	Yes	No	Yes	No	No

Availability of toilet & others Yes / No				Communication and transport facilities (If amenities available code -Yes is given except for Village Pin Code ,If not available within the village , the distance range code viz; a for < 5 Kms, b for 5-10 Kms and c for 10+ kms of nearest place where facility is available is given).								
Community toilet including bath.	Community toilet excluding bath.	Rural sanitary mart or sanitary hardware outlet available near the village.	Community bio- gas or recycle of waste for productive use.	Post office(PO)	Sub post office (SPO)	Post & Telegraph office (P&TO)	Village Pin Code	Telephones (Land lines)	Public call office (PCO)	Mobile phone coverage	Name of Village	Serial Number
47	48	49	50	51	52	53	54	55	56	57	2	1
No	No	No	No	Yes	c	c	736172	c	a	Yes	Kajalikura	1072
No	No	No	No	a	Yes	b	736172	a	b	Yes	Natabari	1073
No	No	No	No	a	a	c	736168	a	a	Yes	Uttar Singimari	1074
No	No	No	No	Yes	Yes	c	736146	c	c	Yes	Morebhanga	1075
No	No	No	No	c	a	c	736167	c	c	Yes	Hokayaha Adabari	1076
No	No	No	No	b	a	c	736172	a	a	Yes	Bijlichatka	1077
No	No	No	No	a	b	c	736172	b	Yes	Yes	Petia Adabari	1078
No	No	No	No	c	a	c	736167	c	c	Yes	Atiabari Girda Adabari	1079
No	No	No	No	c	Yes	c	736167	c	c	Yes	Kismat Adabari	1080
No	Yes	No	No	a	a	c	736172	a	a	Yes	Takimari	1081
No	No	Yes	No	a	c	c	736172	c	c	Yes	Bara Adabari	1082
No	Yes	No	No	a	a	b	736174	c	c	Yes	Garanata	1083
No	No	Yes	No	a	b	b	736173	b	b	Yes	Sovana Bara Masia	1084
No	No	Yes	No	a	b	b	736172	b	b	Yes	Chhota Bara Masia	1085
No	No	No	No	a	a	a	736172	a	a	Yes	Dauabari	1086
No	Yes	No	No	Yes	b	b	736167	b	b	Yes	Silduar	1087
No	No	No	No	b	a	b	736172	a	b	Yes	Sagardighi	1088
No	No	No	No	a	Yes	a	736172	a	a	Yes	Nutanbas	1089
No	No	No	No	a	a	a	736174	b	b	Yes	Dakshin Singimari	1090
No	No	No	No	b	a	b	736172	a	a	Yes	Bara Bangla	1091
Yes	Yes	No	No	b	a	a	736172	a	a	Yes	Gabua	1092
No	No	No	No	b	Yes	c	736168	a	Yes	Yes	Jatiagara	1093
No	No	No	No	b	a	c	736172	a	a	Yes	Dhekiajan	1094
No	No	No	No	b	Yes	b	736168	b	a	Yes	Brahmottra Chatra	1095
Yes	Yes	No	No	b	a	b	736172	a	Yes	Yes	Deokhata	1096
No	No	No	No	a	a	a	736146	Yes	a	Yes	Konachatra	1097
No	No	No	No	a	a	a	736172	a	Yes	a	Bajitchatra	1098
No	No	Yes	No	c	a	c	736172	Yes	Yes	Yes	Kesaribari	1099
No	No	Yes	No	Yes	b	c	736167	b	Yes	Yes	Dhumerkhata	1100
No	No	Yes	No		a	c	736172	Yes	a	Yes	Kayeterbari	1101
No	No	No	No		a	c	736145	a	a	a	Arazi Khamarsitai	1102
No	No	No	No	a		c	736172	Yes	a	b	Pirpalsitai	1103
Yes	Yes	Yes	No	Yes		c	736146	Yes	Yes	Yes	Nagarsitai	1104
No	No	No	No	a		c	736167	Yes	a	b	Khamarsitai	1105
No	No	No	No	a		c	736172	Yes	b	b	Bholachatra	1106
Yes	Yes	Yes	No			c	736172	Yes	Yes	Yes	Bharali	1107
No	No	No	No	a	a	c	736167	a	a	a	Sitai	1108
No	No	No	No			c	736172			c	Satbhandari	1109
No	No	No	No			c	736172	a	b	Yes	Balapukhari	1110
Yes	Yes	Yes	No		Yes	c	736172	b	Yes	Yes	Nagargidari	1111
No	No	No	No	b	a	c	736146	a	a	Yes	Sonarhat	1112

Communication and transport facilities (If amenities available code -Yes is given except for Village Pin Code ,If not available within the village , the distance range code viz; a for < 5 Kms, b for 5-10 Kms and c for 10+ kms of nearest place where facility is available is given).												Village connected to highways amenities available code -Yes , the distance range code viz 10+ kms of nearest place				
Serial Number	Name of Village	Internet cafes/ Common service centre (CSC)	Private courier facility	Bus service (Public & Private)	Railway stations	Auto/Modified Autos	Taxis and Vans	Tractors	Cycle-pulled rickshaws(Manual & Machine driven)	Carts driven by animals	Sea /River ferry service	Connected to national highway(NH)	Connected to state highway(SH)	Connected to major district road (MDR)	Connected to others district road	Pucca roads
2	1	58	59	60	61	62	63	64	65	66	67	68	69	70	71	72
1072	Kajalikura	a	c	b	c	b	b	c	Yes	c	b	c	c	c	b	Yes
1073	Natabari	a	b	b	c	c	c	c	Yes	c	b	c	c	b	b	a
1074	Uttar Singimari	Yes	b	a	c	a	a	c	Yes	Yes	Yes					a
1075	Morebhanga	a	c	b	c	c	c	c	Yes	c	b	c	c		c	Yes
1076	Hokayaha Adabari	a	c	a	c	c	c	c	c	c	b	c	c	a	a	a
1077	Bijlichatka	a	c	a	c	c	c	c	Yes	c	b	c	c	c	a	a
1078	Petia Adabari	a	c	a	b	b	b	c	Yes	c	a	c	c	c	a	a
1079	Atiabari Girda Adabari	a	c	a	c	c	c	c	Yes	c	a	c	c	c	a	a
1080	Kismat Adabari	a	c	a	c	c	c	c	Yes	c	Yes	c	c	c	a	Yes
1081	Takimari	a	c	Yes	c	c	c	c	Yes	a	Yes	c	c	c	Yes	Yes
1082	Bara Adabari	a	c	a	c	c	c	c	c	b	a	c	c	c	a	Yes
1083	Garanata	a	c	a	c	c	c	c	Yes	c	a	c	c	Yes	a	a
1084	Sovana Bara Masia	a	c	a	c	c	b	b	b	c	a	c	c	a	a	a
1085	Chhota Bara Masia	a	c	a	c	c	b	b	b	a	a	c	c	c	a	a
1086	Dauabari	a	c	a	c	c	a	a	Yes	a	a	c	c	c	a	Yes
1087	Silduar	a	b	b	c	c	b	b	c	b	Yes	c	c	Yes	Yes	Yes
1088	Sagardighi	a	c	a	c	a	Yes	c	Yes	c	Yes			Yes		a
1089	Nutanbas	a	a	a	c	a	a	c	Yes	Yes	a					a
1090	Dakshin Singimari	a	b	a	b	a	a	b	Yes	Yes	a					a
1091	Bara Bangla	a	a	a	c	a	a	b	Yes	c	Yes					a
1092	Gabua	a	b	b	c	b	b	a	Yes	a	a					Yes
1093	Jatiagara	a	c	a	c	c	Yes	Yes	Yes	a	a			a	a	Yes
1094	Dhekiajan	a	c	a	c	c	Yes	a	Yes	c	b					a
1095	Brahmottra Chatra	a	c	Yes	c	c	Yes	a	Yes	c	b		a		Yes	a
1096	Deokhata	Yes	c	Yes	c	Yes	a	b	Yes	Yes	Yes			Yes		Yes
1097	Konachatra	a	a	Yes	c	a	a	a	Yes	Yes	b	c	c	Yes	Yes	Yes
1098	Bajitchatra	a	a	a	c	c	a	a	Yes	a	a	c	c	c	a	a
1099	Kesaribari	Yes	a	a	c	c	a	Yes	Yes	Yes	b	c	c	a	Yes	Yes
1100	Dhumerkhata	a	b	b	c	b	Yes	Yes	Yes	Yes	c	c			Yes	Yes
1101	Kayeterbari	a	a	a	c	c	Yes	Yes	Yes	Yes	c	c	c	a	Yes	Yes
1102	Arazi Khamarsitai	a	a	a	c	c	a	a	Yes	a	c	c	c	a	a	Yes
1103	Pirpalsitai	a	b	a	c	c	a	a	Yes	c	b	c	c	a	Yes	Yes
1104	Nagarsitai	a	Yes	Yes	c	Yes	Yes	b	Yes	c	b			Yes	Yes	Yes
1105	Khamarsitai	a	b	a	c	c	Yes	b	Yes	c	c	c	c		Yes	Yes
1106	Bholachatra	a	Yes	a	c	c	a	b	Yes	c	c			Yes	Yes	Yes
1107	Bharali	a		a	c	c	a	a	Yes	c	c			Yes	Yes	Yes
1108	Sitai	a	a	a	c	c	a	a	Yes	c	c	c	c	c	Yes	Yes
1109	Satbhandari	a	b	a	c	c	Yes	Yes	Yes	c	c					Yes
1110	Balapukhari	a	b	b	c	c	a	Yes	Yes	Yes	c					Yes
1111	Nagargidari	a	b	a	c	c	Yes	Yes	Yes	Yes	c					Yes
1112	Sonarhat	a	c	a	c	a	a	a	Yes	Yes	c					Yes

,village roads, banks & credit societies (If is given, If not available within the village ; a for < 5 Kms, b for 5-10 Kms and c for › where facility is available is given).							Availability of miscellaneous facilities (If amenities available code -Yes is given, If not available within the village , the distance range code viz; a for < 5 Kms, b for 5-10 Kms and c for 10+ kms of nearest place where facility is available is given).										
Kutchcha roads	Water bounded macadam(WBM) roads	Navigable waterway (river/canal)(NW)	Footpaths (FP)	Commercial & Co-operative Banks	ATM	Agricultural Credit Societies	Self-Help Group (SHG)	Public distribution system (PDS) shop	Mandis / Regular market	Weekly Haat	Agricultural marketing society	Integrated Child Development Scheme (Nutritional Centres)	Anganwadi Centre (Nutritional Centres)	Others (Nutritional Centres)	Name of Village	Serial Number
73	74	75	76	77	78	79	80	81	82	83	84	85	86	87	2	1
Yes		b	Yes	c	c	c	Yes	a	c	a	a	c	Yes	c	Kajalikura	1072
a	c	b	Yes	c	c	c	Yes	b	b	a	b	c	a	Yes	Natabari	1073
Yes			c	a	c	c	Yes	a	c	a	Yes	c	Yes	Yes	Uttar Singimari	1074
Yes	c	c	Yes	c	c	c	Yes	Yes	c	a	a	c	Yes	Yes	Morebhanga	1075
a	c	b	Yes	c	c	c	Yes	a	c	a	c	c	Yes	c	Hokayaha Adabari	1076
a	c	b	Yes	c	c	c	Yes	a	c	a	c	c	c	Yes	Bijlichatka	1077
Yes			Yes	c	c	c	Yes	a	Yes	Yes	b	b	Yes	Yes	Petia Adabari	1078
a	c	b	Yes	c	c	c	Yes	a	c	a	c	c	Yes	Yes	Atiabari Girda Adabari	1079
a	c	a	a	c	c	c	Yes	a	c	a	c	c	Yes	Yes	Kismat Adabari	1080
Yes	c	Yes	Yes	c	c	c	Yes	a	c	a	c	c	Yes	Yes	Takimari	1081
a			Yes	c	c	c	Yes	a	c	b	c	Yes	Yes	Yes	Bara Adabari	1082
Yes		a	Yes	c	c	c	Yes	a	c	a	c	c	Yes	Yes	Garanata	1083
a	a		Yes	c	c	c	Yes	a	c	a	c	b	Yes	Yes	Sovana Bara Masia	1084
a		a	Yes	c	c	c	Yes	a	c	a	c	b	Yes	Yes	Chhota Bara Masia	1085
Yes	c	c	Yes	c	c	b	Yes	a	c	b	b	b	Yes	Yes	Dauabari	1086
Yes	c		Yes	c	c	c	Yes	Yes	c	b	b	b	Yes	b	Silduar	1087
a			a	a	c	c	Yes	a	c	a	Yes	b	Yes	Yes	Sagardighi	1088
Yes			a	a	c	c	Yes	Yes	c	a	Yes	b	Yes	Yes	Nutanbas	1089
Yes			a	a	c	c	Yes	a	c	a	a	a	a	Yes	Dakshin Singimari	1090
a			a	Yes	c	c	Yes	a	c	a	Yes	b	Yes	Yes	Bara Bangla	1091
Yes			a	b	c	c	Yes	a	Yes	Yes	Yes	Yes	b	Yes	Gabua	1092
Yes	b		a	a	c	c	Yes	Yes	c	a	Yes	b	Yes	Yes	Jatiagara	1093
Yes			a		c	c	Yes	a	c	a	Yes	c	Yes	Yes	Dhekiajan	1094
Yes			a	a		Yes	Yes	Yes	c	Yes	Yes	b	Yes	Yes	Brahmottra Chatra	1095
Yes			a	Yes	c	c	Yes	Yes	Yes	Yes	Yes	b	Yes	Yes	Deokhata	1096
Yes	c	a		c	c	b	Yes	Yes	Yes	a	Yes	a	Yes	a	Konachatra	1097
Yes	c	c	Yes	c	c	c	Yes	a	c	a	a	a	Yes	Yes	Bajitchatra	1098
Yes		Yes	Yes	a	c	Yes	Yes	Yes	b	Yes	a	a	Yes	Yes	Kesaribari	1099
Yes			Yes	b	c	Yes	Yes	Yes	Yes	Yes	Yes	b	Yes	Yes	Dhumerkhata	1100
Yes		Yes	Yes			Yes	Yes	Yes	c	b	Yes	b	Yes	Yes	Kayeterbari	1101
Yes			a			c	Yes	Yes	c	b	Yes	b	Yes	Yes	Arazi Khamarsitai	1102
Yes	Yes		a			c	Yes	Yes	c	a	c	a	Yes	Yes	Pirpalsitai	1103
Yes			a	Yes		c	b	Yes	Yes	Yes	Yes	Yes	Yes	Yes	Nagarsitai	1104
Yes	Yes	Yes	a	a	c	Yes	Yes	Yes	c	a	c	a	Yes	Yes	Khamarsitai	1105
Yes			a			c	Yes	a	c	Yes	Yes	Yes	Yes	Yes	Bholachatra	1106
Yes	Yes		a			c	Yes	Yes	b	Yes	Yes	Yes	Yes	Yes	Bharali	1107
Yes	Yes		a	c	c	c	Yes	a	c	a	Yes	a	Yes	Yes	Sitai	1108
Yes	Yes		a			c	Yes	Yes	Yes	a	Yes	Yes	Yes	Yes	Satbhandari	1109
Yes			Yes			c	Yes	Yes	Yes	Yes	Yes	Yes	Yes	Yes	Balapukhari	1110
Yes		Yes	Yes	Yes		c	Yes	Yes	Yes	Yes	Yes	Yes	Yes	Yes	Nagargidari	1111
a			Yes		c	c	Yes	Yes	c	b	Yes	Yes	Yes	Yes	Sonarhat	1112

Availability of miscellaneous facilities (If amenities available code -Yes is given, If not available within the village , the distance range code viz; a for < 5 Kms, b for 5-10 Kms and c for 10+ kms of nearest place where facility is available is given).												Availability of electricity (Yes/No)			
Serial Number	Name of Village	ASHA (Accredited Social Health Activist)	Community centre with/without TV	Sports Field,	Sports Club / Recreation Centre	Cinema / Video Hall	Public Library	Public Reading Room	Newspaper Supply	Assembly Polling station	Birth & Death Registration Office	Power Supply for Domestic Use (ED)	Power Supply for Agricultural Use (EAG)	Power Supply for Commercial Use (EC)	Power Supply for All Uses (EA)
1	2	88	89	90	91	92	93	94	95	96	97	98	99	100	101
1072	Kajalikura	a	c	Yes	Yes	c	b	b	a	Yes	b	Yes	No	No	No
1073	Natabari	b	c	a	b	b	b	b	Yes	b	c	Yes	No	No	No
1074	Uttar Singimari	Yes	Yes	Yes	a	c	Yes	Yes	Yes	Yes	c	Yes	No	No	No
1075	Morebhanga	a	c	a	b	a	b	b	Yes	Yes	b	Yes	Yes	No	No
1076	Hokayaha Adabari	Yes	c	a	a	c	a	a	Yes	Yes	a	Yes	No	No	No
1077	Bijlichatka	Yes	c	Yes	b	c	b	b	Yes	Yes	b	Yes	No	No	No
1078	Petia Adabari	Yes	b	Yes	Yes	Yes	b	b	Yes	Yes	b	Yes	Yes	No	No
1079	Atiabari Girda Adabari	Yes	c	a	a	c	a	a	a	Yes	a	Yes	No	No	No
1080	Kismat Adabari	Yes	c	Yes	a	a	a	a	Yes	Yes	a	Yes	No	No	No
1081	Takimari	a	c	Yes	a	a	a	a	Yes	Yes	a	Yes	No	No	No
1082	Bara Adabari	Yes	c	a	c	a	a	a	a	Yes	a	Yes	No	No	No
1083	Garanata	a	c	a	a	a	a	a	Yes	Yes	a	Yes	No	Yes	No
1084	Sovana Bara Masia	a	b	a	b	a	a	a	a	Yes	a	Yes	Yes	No	No
1085	Chhota Bara Masia	a	b	a	b	a	a	a	a	Yes	a	Yes	No	No	No
1086	Dauabari	Yes	b	b	b	a	a	a	Yes	Yes	a	Yes	No	No	No
1087	Silduar	Yes	b	Yes	Yes	Yes	Yes	Yes	Yes	Yes	Yes	Yes	No	No	No
1088	Sagardighi	Yes	Yes	a	Yes	c	Yes	Yes	Yes	Yes	a	Yes	No	No	No
1089	Nutanbas	Yes	Yes	Yes	a	c	Yes	Yes	Yes	Yes	a	Yes	No	Yes	No
1090	Dakshin Singimari	Yes	Yes	Yes	a	c	a	Yes	Yes	Yes	b	Yes	No	No	No
1091	Bara Bangla	Yes	Yes	Yes	Yes	c	b	Yes	a	Yes	a	Yes	No	No	No
1092	Gabua	Yes	Yes	Yes	Yes	Yes	Yes	Yes	Yes	Yes	b	Yes	No	No	No
1093	Jatiagara	Yes	Yes	Yes	Yes	Yes	b	Yes	b	Yes	Yes	Yes	Yes	Yes	Yes
1094	Dhekiajan	Yes	Yes	Yes	Yes	c	b	Yes	a	Yes	a	Yes	No	No	No
1095	Brahmottra Chatra	Yes	Yes	Yes	b	c	Yes	Yes	Yes	Yes	a	Yes	Yes	Yes	Yes
1096	Deokhata	Yes	Yes	Yes	Yes	c	Yes	Yes	Yes	Yes	Yes	Yes	Yes	Yes	Yes
1097	Konachatra	Yes	a	a	a	a	a	a	Yes	Yes	b	Yes	Yes	Yes	Yes
1098	Bajitchatra	a	c	Yes	a	c	a	a	Yes	Yes	a	Yes	No	No	No
1099	Kesaribari	Yes	Yes	b	a	a	Yes	Yes	Yes	Yes	a	Yes	Yes	No	No
1100	Dhumerkhata	b	a	Yes	Yes	Yes	a	Yes	b	Yes	Yes	Yes	Yes	No	No
1101	Kayeterbari	Yes	Yes	Yes	Yes	Yes	Yes	Yes	Yes	Yes	a	Yes	Yes	No	No
1102	Arazi Khamarsitai	Yes	Yes	a	Yes	Yes	Yes	Yes	Yes	Yes	Yes	Yes	Yes	Yes	Yes
1103	Pirpalsitai	Yes	Yes	Yes	Yes	Yes	Yes	Yes	Yes	Yes	Yes	Yes	No	No	No
1104	Nagarsitai	Yes	Yes	Yes	Yes	Yes	Yes	Yes	Yes	Yes	Yes	Yes	Yes	Yes	Yes
1105	Khamarsitai	Yes	Yes	Yes	Yes	Yes	Yes	Yes	Yes	Yes	a	Yes	Yes	Yes	Yes
1106	Bholachatra	Yes	Yes	Yes	Yes	Yes	Yes	Yes	Yes	Yes	Yes	Yes	Yes	Yes	Yes
1107	Bharali	Yes	Yes	Yes	Yes	Yes	Yes	Yes	Yes	Yes	Yes	Yes	Yes	Yes	Yes
1108	Sitai	Yes	Yes	Yes	Yes	a	a	a	Yes	Yes	a	Yes	No	No	No
1109	Satbhandari	Yes	Yes	Yes	Yes	Yes	Yes	Yes	Yes	Yes	Yes	Yes	No	No	No
1110	Balapukhari	Yes	Yes	Yes	Yes	Yes	Yes	Yes	Yes	Yes	Yes	Yes	Yes	Yes	Yes
1111	Nagargidari	Yes	Yes	Yes	Yes	Yes	Yes	Yes	Yes	Yes	Yes	Yes	Yes	Yes	Yes
1112	Sonarhat	Yes	Yes	Yes	Yes	Yes	Yes	Yes	Yes	Yes	c	Yes	No	No	No

Nearest Town		Land Use							
		Area under different types of land use (in hectares rounded up to one decimal place)							
Name	Distance range code i.e. a for < 5 Kms, b for 5-10 Kms and c for 10+ kms .	Forests	Area under Non-agricultural Uses	Barren and Un-cultivable land	Permanent Pastures and Other Grazing Lands	Land Under Miscellaneous Tree Crops etc.	Culturable Waste Land	Name of Village	Serial Number
102	103	104	105	106	107	108	109	2	1
DINHATA	c	0	123.8	0	0	0	37.2	Kajalikura	1072
DINHATA	c	0	81.7	0	0	0	29.8	Natabari	1073
DINHATA	c	0	302.1	0	0	0	8.1	Uttar Singimari	1074
DINHATA	c	0	29.3	0	0	0	36	Morebhanga	1075
DINHATA	c	0	8.2	0	0	0	0	Hokayaha Adabari	1076
DINHATA	c	0	20.6	0	0	0	0	Bijlichatka	1077
DINHATA	c	0	16.1	0	0	0	0	Petia Adabari	1078
DINHATA	c	0	4.3	0	0	0	0	Atiabari Girda Adabari	1079
DINHATA	c	0	12.9	0	0	0	172	Kismat Adabari	1080
DINHATA	c	0	41.3	0	0	0	14.8	Takimari	1081
DINHATA	c	0	164.3	0	0	0	33.2	Bara Adabari	1082
DINHATA	c	0	17.6	0	0	0	0	Garanata	1083
DINHATA	c	0	5.4	0	0	0	0	Sovana Bara Masia	1084
DINHATA	c	0	9.1	0	0	0	0	Chhota Bara Masia	1085
DINHATA	c	0	36.7	0	0	0	0.2	Dauabari	1086
DINHATA	c	0	37.7	0	0	0	0	Silduar	1087
DINHATA	c	0	10.4	0	0	0	20.4	Sagardighi	1088
DINHATA	c	0	99.1	0	0	0	4	Nutanbas	1089
DINHATA	c	0	122.8	0	0	0	0	Dakshin Singimari	1090
DINHATA	c	0	128.5	0	0	0	0	Bara Bangla	1091
DINHATA	c	0	190.1	0	0	0	0	Gabua	1092
DINHATA	c	0	57.3	0	0	0	0	Jatiagara	1093
DINHATA	c	0	8.4	0	0	0	0	Dhekiajan	1094
DINHATA	c	0	115.1	0	0	0	0	Brahmottra Chatra	1095
DINHATA	c	0	7.9	0	0	0	4	Deokhata	1096
DINHATA	c	0	27.2	0	0	0	0	Konachatra	1097
DINHATA	c	0	47.8	0	0	0	1	Bajitchatra	1098
DINHATA	c	0	20	0	0	0	35	Kesaribari	1099
DINHATA	c	0	30	0	0	0	60	Dhumerkhata	1100
DINHATA	c	0	15	0	0	0	25	Kayeterbari	1101
DINHATA	c	0	295	0	0	0	0	Arazi Khamarsitai	1102
DINHATA	c	0	6.4	0	0	0	5.1	Pirpalsitai	1103
DINHATA	c	0	9	0	0	0	0	Nagarsitai	1104
DINHATA	c	0	6.2	0	0	0	0	Khamarsitai	1105
DINHATA	c	0	6.4	0	0	0	0	Bholachatra	1106
DINHATA	c	0	27.6	0	0	0	0	Bharali	1107
DINHATA	c	0	62.8	0	0	0	0	Sitai	1108
DINHATA	b	0	45	0	0	0	0	Satbhandari	1109
DINHATA	b	0	42.7	0	0	0	0	Balapukhari	1110
DINHATA	b	0	4.7	0	0	0	0	Nagargidari	1111
DINHATA	c	0	28.5	0	0	0	0	Sonarhat	1112

Land Use											
Area under different types of land use (in hectares rounded up to one decimal place)							Area irrigated by source (in hectare).				
Serial Number	Name of Village	Fallow lands other than current fallows	Current Fallows	Net Area Sown	Total Irrigated Land Area	Total Un-irrigated Land Area	Canals (C)	Wells/Tube-wells(W/TW)	Tanks/Lakes(T/L)	Water Falls(WF)	Others(O)
1	2	110	111	112	113	114	115	116	117	118	119
1072	Kajalikura	0	0	176.5	0	176.5	0	0	0	0	0
1073	Natabari	0	0	25.3	0	25.3	0	0	0	0	0
1074	Uttar Singimari	0	0	305.7	0	305.7	0	0	0	0	0
1075	Morebhanga	0	0	80	0	80	0	0	0	0	0
1076	Hokayaha Adabari	0	0	218.9	0	218.9	0	0	0	0	0
1077	Bijlichatka	0	0	198.8	0	198.8	0	0	0	0	0
1078	Petia Adabari	0	0	197.8	0	197.8	0	0	0	0	0
1079	Atiabari Girda Adabari	0	0	101.4	0	101.4	0	0	0	0	0
1080	Kismat Adabari	0	0	40.2	0	40.2	0	0	0	0	0
1081	Takimari	0	0	45.2	0	45.2	0	0	0	0	0
1082	Bara Adabari	0	0	159.7	0	159.7	0	0	0	0	0
1083	Garanata	0	0	161.6	0	161.6	0	0	0	0	0
1084	Sovana Bara Masia	0	0	129.5	0	129.5	0	0	0	0	0
1085	Chhota Bara Masia	0	0	115.5	0	115.5	0	0	0	0	0
1086	Dauabari	0	0	242.3	0	242.3	0	0	0	0	0
1087	Silduar	0	0	223.6	0	223.6	0	0	0	0	0
1088	Sagardighi	0	0	300.2	100	200.2	0	0	0	0	100
1089	Nutanbas	0	0	189.5	0	189.5	0	0	0	0	0
1090	Dakshin Singimari	0	0	323.5	0	323.5	0	0	0	0	0
1091	Bara Bangla	0	0	159.8	0	159.8	0	0	0	0	0
1092	Gabua	0	0	304.6	0	304.6	0	0	0	0	0
1093	Jatiagara	0	0	177.6	0	177.6	0	0	0	0	0
1094	Dhekiajan	0	0	124	0	124	0	0	0	0	0
1095	Brahmottra Chatra	0	0	733.1	0	733.1	0	0	0	0	0
1096	Deokhata	0	0	72	16.4	55.6	0	0	0	0	16.4
1097	Konachatra	0	0	507.1	0	507.1	0	0	0	0	0
1098	Bajitchatra	0	0	104	0	104	0	0	0	0	0
1099	Kesaribari	0	0	865.5	565	300.5	0	370	5	0	190
1100	Dhumerkhata	0	0	669.4	639	30.4	0	201	8	0	430
1101	Kayeterbari	0	0	290.3	265	25.3	0	85	2	0	178
1102	Arazi Khamarsitai	0	0	58.8	0	58.8	0	0	0	0	0
1103	Pirpalsitai	0	0	52.5	0	52.5	0	0	0	0	0
1104	Nagarsitai	0	0	16.1	0	16.1	0	0	0	0	0
1105	Khamarsitai	0	0	138.8	0	138.8	0	0	0	0	0
1106	Bholachatra	0	0	138.2	0	138.2	0	0	0	0	0
1107	Bharali	0	0	664.2	0	664.2	0	0	0	0	0
1108	Sitai	0	0	559	0	559	0	0	0	0	0
1109	Satbhandari	0	0	308.8	0	308.8	0	0	0	0	0
1110	Balapukhari	0	0	352.8	50	302.8	0	50	0	0	0
1111	Nagargidari	0	0	50.5	0	50.5	0	0	0	0	0
1112	Sonarhat	0	0	95.8	0	95.8	0	0	0	0	0

Name of three most important commodities manufactured			Name of Village	Serial Number
First	Second	Third		
120	121	122	2	1

Kajalikura	1072
Natabari	1073
Uttar Singimari	1074
Morebhanga	1075
Hokayaha Adabari	1076
Bijlichatka	1077
Petia Adabari	1078
Atiabari Girda Adabari	1079
Kismat Adabari	1080
Takimari	1081
Bara Adabari	1082
Garanata	1083
Sovana Bara Masia	1084
Chhota Bara Masia	1085
Dauabari	1086
Silduar	1087
Sagardighi	1088
Nutanbas	1089
Dakshin Singimari	1090
Bara Bangla	1091
Gabua	1092
Jatiagara	1093
Dhekiajan	1094
Brahmottra Chatra	1095
Deokhata	1096
Konachatra	1097
Bajitchatra	1098
Kesaribari	1099
Dhumerkhata	1100
Kayeterbari	1101
Arazi Khamarsitai	1102
Pirpalsitai	1103
Nagarsitai	1104
Khamarsitai	1105
Bholachatra	1106
Bharali	1107
Sitai	1108
Satbhandari	1109
Balapukhari	1110
Nagargidari	1111
Sonarhat	1112

Serial Number	Name of Village	Location code no.	Total area of the village (in hectares rounded up to one decimal place)	Total population (2011 census)	Number of households (2011 census)	Number of educational amenities availab village, the distance range code viz; a for for 10+ kms of nearest place where fa							
						Pre-Primary school (PP)	Primary school (P)	Middle school (M)	Secondary School (S)	Senior Secondary school (SS)	Degree college of arts science & commerce (ASC)	Engineering college(EC)	Medical college (MC)
1	2	3	4	5	6	7	8	9	10	11	12	13	14
1113	Panikhawa	308748	316.2	2218	533	1	1	1	1	a	c	c	c
1114	Padmamari	308749	97.6	514	113	1	1	a	a	a	c	c	c
1115	Satimari	308750	56.7	224	55	1	1	a	a	a	c	c	c
1116	Nakarjan	308751	191.4	1616	373	1	1	a	a	a	c	c	c
1117	Tamaguri	308752	157	1173	280	1	1	a	a	a	c	c	c
1118	Chhat Singimari	308753	191.7	1409	329	3	2	a	a	a	c	c	c
1119	Anandaran Singimari	308754	399.4	3160	734	2	2	a	a	a	c	c	c
1120	Bathar	308755	481	3487	823	1	1	a	a	a	c	c	c
1121	Atharajani	308756	252.3	2186	516	1	1	1	1	1	c	c	c
1122	Chamta	308757	1193	9469	2251	5	4	a	a	a	c	c	c
1123	Chorkhana	308758	73.6	896	232	1	1	1	a	a	c	c	c
1124	Kaimari	308759	183.4	761	202	1	1	a	a	a	c	c	c
Block T O T A L :			**16082.4**	**110333**	**26647**	**75**	**70**	**16**	**8**	**3**	**0**	**0**	**0**

- Village Directory

(As in 2009)

le. (If not available within the < 5 Kms, b for 5-10 Kms and c cility is available is given).						Number of Medical Amenities available. (If not available within the village , the distance range code viz; a for < 5 Kms, b for 5-10 Kms and c for 10+ kms of nearest place where facility is available is given).											Name of Village	Serial Number
Management institute (MI)	Polytechnic (Pt)	Vocational training school /ITI	Non-formal training centre (NFTC)	Special school for disabled (SSD)	Others (specify)	Community health centre (CHC)	Primary health centre (PHC)	Primary health sub centre (PHS)	Maternity and child welfare centre (MCW)	T.B. clinic (TBC)	Hospital-allopathic (HA)	Hospital-alternative medicine (HO)	Dispensary (D)	Veterinary hospital (VH)	Mobile health clinic (MHC)	Family welfare centre (FWC)		
15	16	17	18	19	20	21	22	23	24	25	26	27	28	29	30	31	2	1
c	c	b	a	c				a	c	c	b		a	b			Panikhawa	1113
c	c	b	a	c				a	c	c	b		a	b			Padmamari	1114
c	c	b	a	c				a	c	c	b		a	b			Satimari	1115
c	c	b	a	c			1	1	1	1	1						Nakarjan	1116
c	c	c	a	c			c	a	c	c	c			c			Tamaguri	1117
c	c	c	a	c			c	a	1	a	c						Chhat Singimari	1118
c	c	c	a	c			c	a	c	a	a			c			Anandaran Singimari	1119
c	c	c	a	c			b	1	c	a	a			b			Bathar	1120
c	c	b	a	c			b	a	c	a	a			b			Atharajani	1121
c	c	b	a	c			b	1	c	a	a		5	b			Chamta	1122
c	c	c	a	c			c	a	c	b	b		a	c			Chorkhana	1123
c	c	c	a	c			c	a	c	b	b		a	c			Kaimari	1124
0	**0**	**1**	**4**	**0**	**1**	**1**	**4**	**15**	**3**	**1**	**3**	**0**	**32**	**2**	**5**	**1**	**: Block T O T A L**	

Serial Number	Name of Village	Number of Non-Government Medical Amenities available.							Availability of drinking water - Yes / No							
		Charitable non Govt. hospital/Nursing home.	Medical practitioner with MBBS Degree	Medical practitioner with other degree	Medical practitioner with no degree	Traditional practitioner and faith healer .	Medicine Shop	Others	Tap water (Treated/Untreated)	Well water (Covered / Uncovered well)	Hand Pump	Tube wells / Bore well	Spring	River / Canal	Tank / Pond / Lake	Others
1	2	32	33	34	35	36	37	38	39	40	41	42	43	44	45	46
1113	Panikhawa	0	0	0	2	0	0	0	No	No	Yes	Yes	No	Yes	No	No
1114	Padmamari	0	0	0	0	0	0	3	No	No	Yes	Yes	No	Yes	Yes	No
1115	Satimari	0	0	0	0	0	0	0	No	No	Yes	Yes	No	Yes	No	No
1116	Nakarjan	0	0	0	0	0	0	0	No	No	Yes	Yes	No	Yes	No	No
1117	Tamaguri	0	0	0	0	0	0	0	No	No	Yes	Yes	No	Yes	No	No
1118	Chhat Singimari	0	0	0	0	0	0	0	No	No	Yes	Yes	No	Yes	No	No
1119	Anandaran Singimari	0	0	0	0	0	0	0	No	No	Yes	Yes	No	Yes	No	No
1120	Bathar	0	0	0	3	0	0	0	No	Yes	Yes	No	No	No	No	No
1121	Atharajani	0	0	0	0	0	1	0	No	No	Yes	Yes	No	Yes	Yes	No
1122	Chamta	0	0	1	10	1	4	0	No	No	No	Yes	No	Yes	Yes	No
1123	Chorkhana	0	0	0	2	0	0	0	No	No	Yes	Yes	No	Yes	Yes	No
1124	Kaimari	0	0	0	0	0	1	0	No	No	Yes	Yes	No	No	Yes	No
Block T O T A L :		**0**	**1**	**7**	**41**	**14**	**30**	**3**	**12**	**8**	**50**	**42**	**0**	**33**	**19**	**2**

Availability of toilet & others Yes / No				Communication and transport facilities (If amenities available code -Yes is given except for Village Pin Code ,If not available within the village , the distance range code viz; a for < 5 Kms, b for 5-10 Kms and c for 10+ kms of nearest place where facility is available is given).								
Community toilet including bath.	Community toilet excluding bath.	Rural sanitary mart or sanitary hardware outlet available near the village.	Community bio- gas or recycle of waste for productive use.	Post office(PO)	Sub post office (SPO)	Post & Telegraph office (P&TO)	Village Pin Code	Telephones (Land lines)	Public call office (PCO)	Mobile phone coverage	Name of Village	Serial Number
47	48	49	50	51	52	53	54	55	56	57	2	1
No	No	No	No	a	Yes	c	736146			Yes	Panikhawa	1113
No	No	No	No			c	736146	b	b	Yes	Padmamari	1114
No	No	No	No			c	736172	b	a	Yes	Satimari	1115
No	No	No	No	b	Yes	b	736172	a	a	Yes	Nakarjan	1116
No	No	No	No	c	a	c	736172	a	a	Yes	Tamaguri	1117
Yes	Yes	No	No	b	a	b	736167	a	a	Yes	Chhat Singimari	1118
Yes	Yes	No	No	c	a	c	736145	a	a	Yes	Anandaran Singimari	1119
No	No	No	No			c	736173	Yes		b	Bathar	1120
No	No	No	No	b	a	b	736146	b	a	Yes	Atharajani	1121
No	No	No	No	b	Yes	b	736168	Yes	Yes	b	Chamta	1122
Yes	No	No	No	c	Yes	c	736172	b	a	Yes	Chorkhana	1123
No	No	No	No			c	736167	b	b	Yes	Kaimari	1124
8	**10**	**9**	**0**	**5**	**11**	**0**	**53**	**10**	**10**	**44**	**: Block T O T A L**	

Communication and transport facilities (If amenities available code -Yes is given except for Village Pin Code ,If not available within the village , the distance range code viz; a for < 5 Kms, b for 5-10 Kms and c for 10+ kms of nearest place where facility is available is given).												Village connected to highways amenities available code -Yes , the distance range code viz 10+ kms of nearest place				
Serial Number	Name of Village	Internet cafes/ Common service centre (CSC)	Private courier facility	Bus service (Public & Private)	Railway stations	Auto/Modified Autos	Taxis and Vans	Tractors	Cycle-pulled rickshaws(Manual & Machine driven)	Carts driven by animals	Sea /River ferry service	Connected to national highway(NH)	Connected to state highway(SH)	Connected to major district road (MDR)	Connected to others district road	Pucca roads
2	1	58	59	60	61	62	63	64	65	66	67	68	69	70	71	72
1113	Panikhawa	a	b	b	c	c	Yes	Yes	Yes	Yes	c					a
1114	Padmamari	a	c	a	c	b	a	Yes	Yes	Yes	Yes					a
1115	Satimari	a	b	b	c	c	a	Yes	Yes	Yes	c					a
1116	Nakarjan	a	c	c	c	b	a	a	Yes	Yes	c					Yes
1117	Tamaguri	a	c	b	c	b	b	b	Yes	Yes	c					Yes
1118	Chhat Singimari	a	c	a	c	a	a	b	Yes	c	c					a
1119	Anandaran Singimari	a	c	a	c	c	a	b	Yes	c	Yes					a
1120	Bathar	a	b	b	c	c	Yes	a	Yes	c	c					a
1121	Atharajani	a	a	a	c	c	a	Yes	Yes	Yes	Yes	c	c			Yes
1122	Chamta	a	b	a	c	Yes	Yes	Yes	Yes	Yes	c	c	c	c	c	Yes
1123	Chorkhana	a	c	b	c	c	a	Yes	Yes	Yes	c	c	c			a
1124	Kaimari	a	b	b	c	b	a	Yes	Yes	Yes	c					Yes
Block T O T A L :		**3**	**2**	**5**	**0**	**3**	**13**	**14**	**48**	**20**	**10**	**0**	**0**	**8**	**13**	**30**

,village roads, banks & credit societies (If is given, If not available within the village ; a for < 5 Kms, b for 5-10 Kms and c for › where facility is available is given).							Availability of miscellaneous facilities (If amenities available code -Yes is given, If not available within the village , the distance range code viz; a for < 5 Kms, b for 5-10 Kms and c for 10+ kms of nearest place where facility is available is given).										
Kutchcha roads	Water bounded macadam(WBM) roads	Navigable waterway (river/canal)(NW)	Footpaths (FP)	Commercial & Co-operative Banks	ATM	Agricultural Credit Societies	Self-Help Group (SHG)	Public distribution system (PDS) shop	Mandis / Regular market	Weekly Haat	Agricultural marketing society	Integrated Child Development Scheme (Nutritional Centres)	Anganwadi Centre (Nutritional Centres)	Others (Nutritional Centres)	Name of Village	Serial Number
73	74	75	76	77	78	79	80	81	82	83	84	85	86	87	2	1
Yes	Yes		a			c	Yes	Yes	Yes	Yes	Yes	Yes	Yes	Yes	Panikhawa	1113
Yes			Yes			c	Yes	Yes	c	b	Yes	Yes	Yes	Yes	Padmamari	1114
Yes			Yes			c	Yes	Yes	c	b	Yes	Yes	Yes	Yes	Satimari	1115
Yes	Yes		Yes	b	c	c	Yes	a	c	a	Yes	b	Yes	Yes	Nakarjan	1116
a			Yes	c	c	c	Yes	a	b	a	Yes	c	Yes	Yes	Tamaguri	1117
Yes	Yes		Yes	b	c	c	Yes	a	c	Yes	Yes	c	Yes	Yes	Chhat Singimari	1118
Yes			a		c	c	c	a	Yes	Yes	Yes	c	Yes	Yes	Anandaran Singimari	1119
Yes			a			c	Yes	Yes	Yes	b	Yes	Yes	Yes	Yes	Bathar	1120
Yes			Yes		c	c	Yes	Yes	Yes	a	Yes	Yes	Yes	Yes	Atharajani	1121
Yes			Yes		c	c	Yes	Yes	c	Yes	Yes	Yes	Yes	Yes	Chamta	1122
Yes		Yes	Yes		c	c	Yes	Yes	c	a	Yes	Yes	Yes	Yes	Chorkhana	1123
Yes			Yes			c	Yes	Yes	Yes	Yes	Yes	Yes	Yes	Yes	Kaimari	1124
41	**8**	**6**	**30**	**4**	**0**	**5**	**51**	**27**	**14**	**16**	**33**	**17**	**49**	**49**	**: Block T O T A L**	

Availability of miscellaneous facilities (If amenities available code -Yes is given, If not available within the village , the distance range code viz; a for < 5 Kms, b for 5-10 Kms and c for 10+ kms of nearest place where facility is available is given).												Availability of electricity (Yes/No)			
Serial Number	Name of Village	ASHA (Accredited Social Health Activist)	Community centre with/without TV	Sports Field,	Sports Club / Recreation Centre	Cinema / Video Hall	Public Library	Public Reading Room	Newspaper Supply	Assembly Polling station	Birth & Death Registration Office	Power Supply for Domestic Use (ED)	Power Supply for Agricultural Use (EAG)	Power Supply for Commercial Use (EC)	Power Supply for All Uses (EA)
1	2	88	89	90	91	92	93	94	95	96	97	98	99	100	101
1113	Panikhawa	Yes	Yes	Yes	Yes	Yes	Yes	Yes	Yes	Yes	Yes	Yes	No	No	No
1114	Padmamari	Yes	Yes	Yes	Yes	Yes	Yes	Yes	Yes	Yes	Yes	Yes	No	No	No
1115	Satimari	Yes	Yes	Yes	Yes	Yes	Yes	Yes	Yes	Yes	Yes	Yes	No	No	No
1116	Nakarjan	Yes	Yes	a	a	c	Yes	Yes	a	Yes	c	Yes	No	No	No
1117	Tamaguri	Yes	Yes	Yes	Yes	Yes	Yes	Yes	Yes	Yes	b	Yes	No	No	No
1118	Chhat Singimari	Yes	Yes	a	a	c	Yes	Yes	Yes	Yes	c	Yes	No	No	No
1119	Anandaran Singimari	Yes	Yes	a	a	c	Yes	Yes	a	Yes	c	Yes	No	No	No
1120	Bathar	Yes	Yes	Yes	Yes	Yes	Yes	Yes	Yes	Yes	Yes	Yes	No	No	No
1121	Atharajani	Yes	Yes	Yes	Yes	Yes	Yes	Yes	Yes	Yes	Yes	Yes	No	No	No
1122	Chamta	Yes	Yes	Yes	Yes	Yes	Yes	Yes	Yes	Yes	Yes	Yes	Yes	Yes	Yes
1123	Chorkhana	Yes	Yes	Yes	Yes	Yes	Yes	Yes	Yes	Yes	Yes	Yes	No	No	No
1124	Kaimari	Yes	Yes	Yes	Yes	Yes	Yes	Yes	Yes	Yes	Yes	Yes	No	No	No
Block T O T A L :		**44**	**35**	**37**	**31**	**25**	**31**	**36**	**42**	**52**	**20**	**53**	**18**	**14**	**12**

Nearest Town		Land Use							
		Area under different types of land use (in hectares rounded up to one decimal place)							
Name	Distance range code i.e. a for < 5 Kms, b for 5-10 Kms and c for 10+ kms .	Forests	Area under Non-agricultural Uses	Barren and Un-cultivable land	Permanent Pastures and Other Grazing Lands	Land Under Miscellaneous Tree Crops etc.	Culturable Waste Land	Name of Village	Serial Number
102	103	104	105	106	107	108	109	2	1
DINHATA	b	0	11.9	0	0	0	0	Panikhawa	1113
DINHATA	b	0	14.4	0	0	0	0	Padmamari	1114
DINHATA	b	0	10.4	0	0	0	0	Satimari	1115
DINHATA	c	0	8.9	0	0	0	0	Nakarjan	1116
DINHATA	c	0	45	0	0	0	0	Tamaguri	1117
DINHATA	c	0	81.6	0	0	0	0	Chhat Singimari	1118
DINHATA	c	0	43.9	0	0	0	0	Anandaran Singimari	1119
DINHATA	b	0	14.6	0	0	0	0	Bathar	1120
DINHATA	b	0	5.3	0	0	0	0	Atharajani	1121
DINHATA	b	0	180.8	0	0	0	0	Chamta	1122
DINHATA	b	1	2.8	0	0	0	0	Chorkhana	1123
DINHATA	b	0	47	0	0	0	0	Kaimari	1124
	0 **0**	**1**	**2791.6**	**0**	**0**	**0**	**485.8**	**: Block T O T A L**	

Land Use											
Area under different types of land use (in hectares rounded up to one decimal place)							Area irrigated by source (in hectare).				
Serial Number	Name of Village	Fallow lands other than current fallows	Current Fallows	Net Area Sown	Total Irrigated Land Area	Total Un-irrigated Land Area	Canals (C)	Wells/Tube-wells(W/TW)	Tanks/Lakes(T/L)	Water Falls(WF)	Others(O)
1	2	110	111	112	113	114	115	116	117	118	119
1113	Panikhawa	0	0	304.4	0	304.4	0	0	0	0	0
1114	Padmamari	0	0	83.3	0	83.3	0	0	0	0	0
1115	Satimari	0	0	46.3	0	46.3	0	0	0	0	0
1116	Nakarjan	0	0	182.5	0	182.5	0	0	0	0	0
1117	Tamaguri	0	0	111.9	0	111.9	0	0	0	0	0
1118	Chhat Singimari	0	0	110	0	110	0	0	0	0	0
1119	Anandaran Singimari	0	0	355.5	0	355.5	0	0	0	0	0
1120	Bathar	0	0	466.3	10	456.3	0	0	0	0	10
1121	Atharajani	0	0	247	237.3	9.6	237.3	0	0	0	0
1122	Chamta	0	0	1012.2	56.2	956	56.2	0	0	0	0
1123	Chorkhana	0	0	69.8	0	69.8	0	0	0	0	0
1124	Kaimari	0	0	136.4	20	116.4	0	20	0	0	0
Block T O T A L :		**0**	**0**	**12804**	**1958.9**	**10845**	**293.5**	**726**	**15**	**0**	

Name of three most important commodities manufactured			Name of Village	Serial Number
First	Second	Third		
120	121	122	2	1
			Panikhawa	1113
			Padmamari	1114
			Satimari	1115
			Nakarjan	1116
			Tamaguri	1117
			Chhat Singimari	1118
			Anandaran Singimari	1119
			Bathar	1120
			Atharajani	1121
			Chamta	1122
			Chorkhana	1123
			Kaimari	1124
			: Block T O T A L	

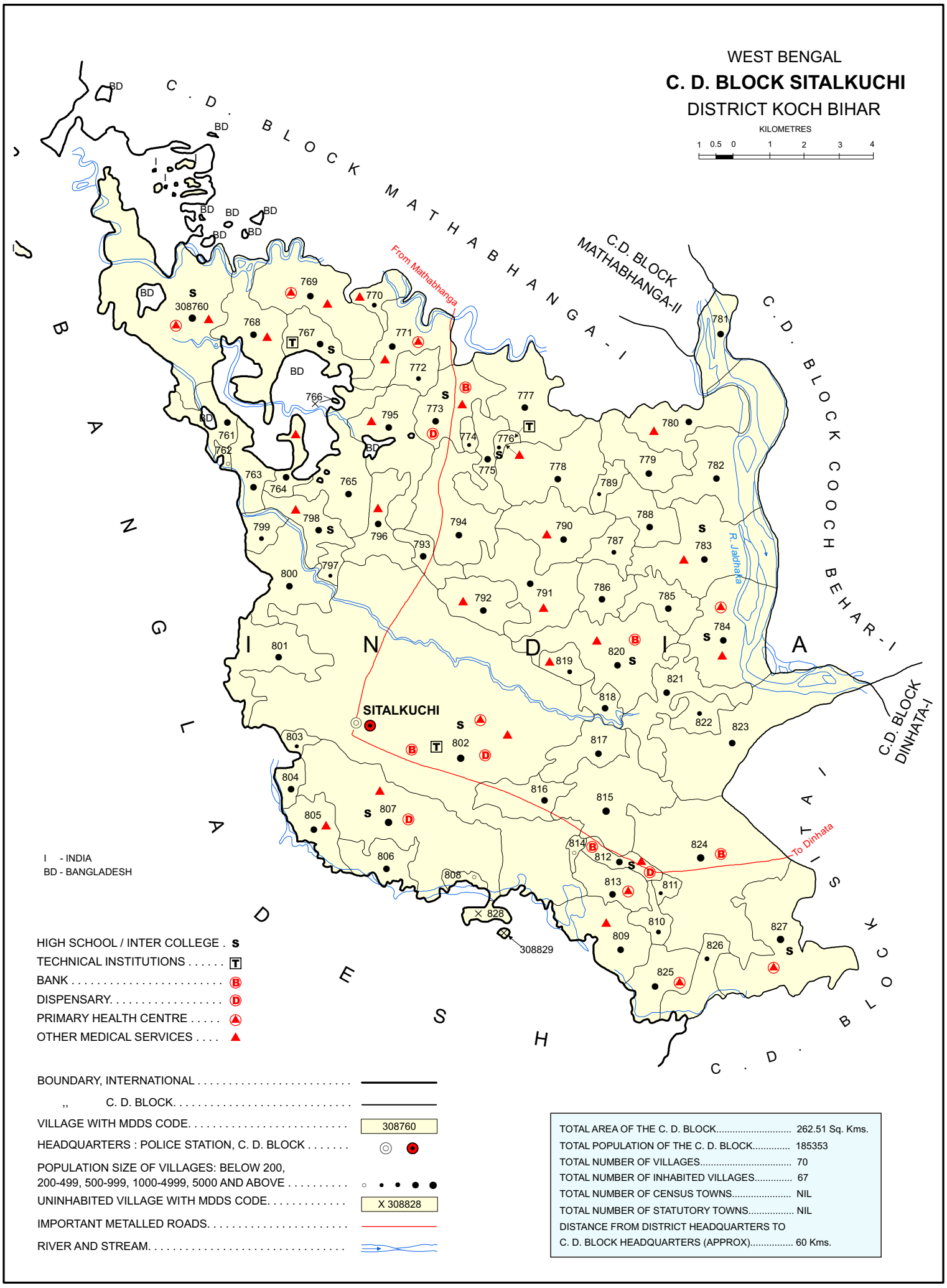
WEST BENGAL
C. D. BLOCK SITALKUCHI
DISTRICT KOCH BIHAR
KILOMETRES
1 0.5 0 1 2 3 4
C. D. BLOCK MATHABHANGA-I
C.D. BLOCK MATHABHANGA-II
C. D. BLOCK COOCH BEHAR-I
C.D. BLOCK DINHATA-I
C. D. BLOCK SITALKUCHI
C. D. BLOCK DESHIGANJ
From Mathabhanga
To Dinhata
R. Jaldhaka
SITALKUCHI
INDIA
BANGLADESH
BD
I - INDIA
BD - BANGLADESH
HIGH SCHOOL / INTER COLLEGE . S
TECHNICAL INSTITUTIONS . . . . . T
BANK . . . . . B
DISPENSARY. . . . . D
PRIMARY HEALTH CENTRE . . . . . ▲
OTHER MEDICAL SERVICES . . . . ▲
BOUNDARY, INTERNATIONAL . . . . . .
,, C. D. BLOCK. . . . . .
VILLAGE WITH MDDS CODE. 308760
HEADQUARTERS : POLICE STATION, C. D. BLOCK . . . . . ◎ ●
POPULATION SIZE OF VILLAGES: BELOW 200, 200-499, 500-999, 1000-4999, 5000 AND ABOVE . . . . . ○ • • • •
UNINHABITED VILLAGE WITH MDDS CODE. . . . . X 308828
IMPORTANT METALLED ROADS. . . . . .
RIVER AND STREAM. . . . . .
TOTAL AREA OF THE C. D. BLOCK..... 262.51 Sq. Kms.
TOTAL POPULATION OF THE C. D. BLOCK..... 185353
TOTAL NUMBER OF VILLAGES..... 70
TOTAL NUMBER OF INHABITED VILLAGES..... 67
TOTAL NUMBER OF CENSUS TOWNS..... NIL
TOTAL NUMBER OF STATUTORY TOWNS..... NIL
DISTANCE FROM DISTRICT HEADQUARTERS TO C. D. BLOCK HEADQUARTERS (APPROX)..... 60 Kms.

Alphabetical List of Villages

Name of the CD Block : Sitalkuchi

CD Block Code (2011) : 0037

Sl. No.	Name of the Village	PLCN 2001	MDDS PLCN 2011
1	2	3	4
1	Abuarpathar	00261500	308778
2	Amtala	00264900	308812
3	Atharakotha	00263400	308797
4	Atiabarinepra	00265400	308817
5	Aulikura	00262400	308787
6	Bara Bengdaki	00262600	308789
7	Bara Chhit Gatamari	00266500	308828
8	Bara Dhaperchatra	00262800	308791
9	Bara Gadaikhora	00265700	308820
10	Bara Gharia	00263600	308799
11	Bara Kaimari	00261000	308773
12	Bara Madhusudan	00263500	308798
13	Bara Maricha	00265000	308813
14	Bara Masia	00266400	308827
15	Bara Pinarirjhar	00263100	308794
16	Bhair Thana	00262000	308783
17	Bhogdabri	00261900	308782
18	Chengerkuthi Khalisamari	00260600	308769
19	Chhat Lalbazar	00264800	308811
20	Chhota Bengdaki	00262500	308788
21	Chhota Chhit Gatamari	00266600	308829
22	Chhota Dhaperchatra	00263000	308793
23	Chhota Gadaikhora	00265800	308821
24	Chhota Kaimari	00261100	308774
25	Chhota Khalisamari	00260700	308770
26	Chhota Madhusudan	00260000	308763
27	Chhota Pinjarirjhar	00263300	308796
28	Chotta Salbari	00262100	308784
29	Dewanerkot Jayduar	00265500	308818
30	Dhallarpar	00261200	308775
31	Gachhtala	00264200	308805
32	Gadapota	00263700	308800
33	Gangadhar	00261600	308779
34	Garkhola	00265600	308819

Alphabetical List of Villages

Name of the CD Block : Sitalkuchi

CD Block Code (2011) : 0037

Sl. No.	Name of the Village	PLCN 2001	MDDS PLCN 2011
1	2	3	4
35	Golenaohati	00264400	308807
36	Jatamari	00260800	308771
37	Jaygirnaohati	00264500	308808
38	Kharija Dhaperchatra	00262900	308792
39	Kharija Sitalkuchi	00265100	308814
40	Khasbas Khalisamari	00260400	308767
41	Khengchi	00262700	308790
42	Khochabari	00259900	308762
43	Kurshamari Dwitia Khanda	00262200	308785
44	Kurshamari Pratham Khanda	00261700	308780
45	Lalbazar Dwitia Khanda	00264700	308810
46	Madhyam Madhusudan	00260100	308764
47	Maghpala	00261800	308781
48	Mahishmuri	00259700	308760
49	Maricha Gitaldaha	00264600	308809
50	Mirapara	00264300	308806
51	Morebhanga	00260900	308772
52	Nagar Dakaliganj	00261300	308776
53	Nagar Lalbazar	00266100	308824
54	Nagar Nepra	00265300	308816
55	Nagar Singimari	00264100	308804
56	Nagar Sobhaganj	00262300	308786
57	Nalgram	00260200	308765
58	Nalgram Chhit	00260300	308766
59	Petlaepra	00265200	308815
60	Phulbari	00264000	308803
61	Puglimari	00266300	308826
62	Putia Bara Masia	00266200	308825
63	Rajar Bari	00263800	308801
64	Rajaram Joyduar	00265900	308822
65	Rangamati	00261400	308777
66	Sangarbari	00259800	308761
67	Sarbbeshwar Jayduar	00266000	308823
68	Satimari	00263200	308795

Alphabetical List of Villages

Name of the CD Block : Sitalkuchi

CD Block Code (2011) : 0037

Sl. No.	Name of the Village	PLCN 2001	MDDS PLCN 2011
1	2	3	4
69	Sitalkuchi	00263900	308802
70	Sonarchalun	00260500	308768

Serial Number	Name of Village	Location code no.	Total area of the village (in hectares rounded up to one decimal place)	Total population (2011 census)	Number of households (2011 census)	Number of educational amenities availab village, the distance range code viz; a for for 10+ kms of nearest place where fa							
						Pre-Primary school (PP)	Primary school (P)	Middle school (M)	Secondary School (S)	Senior Secondary school (SS)	Degree college of arts science & commerce (ASC)	Engineering college(EC)	Medical college (MC)
1	2	3	4	5	6	7	8	9	10	11	12	13	14
			Name of District:-Koch Bihar										
			Name of CD Block:-Sitalkuchi										
1125	Mahishmuri	308760	1133.4	5525	1238	5	5	1	1	1	c	c	c
1126	Sangarbari	308761	216.5	1227	294	1	1	c	a	a	c	c	c
1127	Khochabari	308762	29.5	100	29	1	1	a	a	b	c	c	c
1128	Chhota Madhusudan	308763	182.6	1005	211	1	1	b	a	a	c	c	c
1129	Madhyam Madhusudan	308764	129	1054	241	1	1	b				c	c
1130	Nalgram	308765	351.5	3802	855	3	2		a	a	c	c	c
1131	Nalgram Chhit	308766	1.8	0	0								
1132	Khasbas Khalisamari	308767	243.7	2424	539	2	2	1	1	1	c	c	c
1133	Sonarchalun	308768	463.3	3227	721	3	3	1	a	a	c	c	c
1134	Chengerkuthi Khalisamari	308769	603.7	3861	823	4	4	a	a	a	c	c	c
1135	Chhota Khalisamari	308770	115.5	681	166	1	1		c	c	c	c	c
1136	Jatamari	308771	371.7	2548	580	2	2		a	b	b	c	c
1137	Morebhanga	308772	134.7	913	195	2	2		a	a	c	c	c
1138	Bara Kaimari	308773	356.9	3250	766	2	2	1	2	a	c	c	c
1139	Chhota Kaimari	308774	151.3	366	85	1	1	a	a	a	a	c	c
1140	Dhallarpar	308775	205.6	1563	364	1	1	a	a	a	b	c	c
1141	Nagar Dakaliganj	308776	36.3	268	67	3	2	1	1	1	c	c	c
1142	Rangamati	308777	512	3379	805	2	2	1	a	a	c	c	c
1143	Abuarpathar	308778	525.8	3468	852	3	3	b	b	b	c	c	c
1144	Gangadhar	308779	280	1701	413	1	1		b	b		c	c
1145	Kurshamari Pratham Khanda	308780	383.6	1636	346	1	1	a	b	b	c	c	c
1146	Maghpala	308781	91.9	1087	228	a	a	b	b	b	c	c	c
1147	Bhogdabri	308782	758.4	4075	882	2	2	b	b	b	c	c	c
1148	Bhair Thana	308783	705.8	3656	849	3	2	1	1	1	c	c	c
1149	Chotta Salbari	308784	573.7	3635	837	4	3	1	1	a	c	c	c
1150	Kurshamari Dwitia Khanda	308785	227.1	1406	320	1	1	a	a	a	c	c	c
1151	Nagar Sobhaganj	308786	219.4	1035	250	1	1	a	a	a	c	c	c
1152	Aulikura	308787	163.4	995	209	2	2	a	a	a	c	c	c
1153	Chhota Bengdaki	308788	265.7	1586	373	1	1	b			b	c	c
1154	Bara Bengdaki	308789	83.4	347	79	a	a	a	a	a	c	c	c
1155	Khengchi	308790	435.9	2383	566	2	2	1	b	b	c	c	c
1156	Bara Dhaperchatra	308791	576.8	3390	808	2	2	b			b	c	c
1157	Kharija Dhaperchatra	308792	263.1	2061	516	1	1	b				c	c
1158	Chhota Dhaperchatra	308793	148.2	2385	556	3	3	b	b	b	a	c	c
1159	Bara Pinarirjhar	308794	533	3562	810	3	3	b	a	a	b	c	c
1160	Satimari	308795	457.4	3223	763	2	2	b	a	a	c	c	c
1161	Chhota Pinjarirjhar	308796	265.2	1960	444	2	2	c				c	c
1162	Atharakotha	308797	74.3	357	80	1	1	b				b	c
1163	Bara Madhusudan	308798	251.5	1757	390	1	1	1	1			c	c
1164	Bara Gharia	308799	109.6	677	155	1	1	b				c	c
1165	Gadapota	308800	397.3	2601	569	3	3	1	b	b	b	c	c

- Village Directory

(As in 2009)

le. (If not available within the < 5 Kms, b for 5-10 Kms and c cility is available is given).						Number of Medical Amenities available. (If not available within the village , the distance range code viz; a for < 5 Kms, b for 5-10 Kms and c for 10+ kms of nearest place where facility is available is given).												
Management institute (MI)	Polytechnic (Pt)	Vocational training school /ITI	Non-formal training centre (NFTC)	Special school for disabled (SSD)	Others (specify)	Community health centre (CHC)	Primary health centre (PHC)	Primary health sub centre (PHS)	Maternity and child welfare centre (MCW)	T.B. clinic (TBC)	Hospital-allopathic (HA)	Hospital-alternative medicine (HO)	Dispensary (D)	Veterinary hospital (VH)	Mobile health clinic (MHC)	Family welfare centre (FWC)	Name of Village	Serial Number
15	16	17	18	19	20	21	22	23	24	25	26	27	28	29	30	31	2	1
Location CodeNo:-329																		
Location CodeNo:-0037																		
c	c	a	a			c	1	1	c	c	c	c	c	b			Mahishmuri	1125
c	c	a				b	b	b	c	c	c	c	c	b		c	Sangarbari	1126
c	c	b				c	b	a	c	c	c	c	c	b			Khochabari	1127
c	c	a				c	c	b	b	c	c						Chhota Madhusudan	1128
c	c	c					b	1	1	c		b					Madhyam Madhusudan	1129
c	c	a					c	c	c	c	c	c	b	b		b	Nalgram	1130
																	Nalgram Chhit	1131
c		1				c	a	a	b			b	c	b			Khasbas Khalisamari	1132
c	c	a				c	b	1	b	c	c	b	c	c		a	Sonarchalun	1133
c	c	a				c	1	1	c	c	c	c	c	1			Chengerkuthi Khalisamari	1134
c	c	c				c	c	b	b	c	c			b		1	Chhota Khalisamari	1135
c	c	a				c	1	1	b	c	1	1					Jatamari	1136
c	c	c	a				a	a	c	c				a			Morebhanga	1137
c	c	a				c	c	1	1	c	c	c	1	1		1	Bara Kaimari	1138
c	c	c	a				c	c		c	c			b			Chhota Kaimari	1139
c	c	a				b	b	a	b	b	b		b	b		b	Dhallarpar	1140
c	c	1				c	c	1	c	c	c	c	c	a	c	c	Nagar Dakaliganj	1141
c	c				1		a	a		b	b		b	a			Rangamati	1142
c	c	c		c		c	b	b	a	c	c	c	b	b		b	Abuarpathar	1143
c	c	b															Gangadhar	1144
c	c	c		c		b	b	1	c	c		a					Kurshamari Pratham Khanda	1145
c	c	c				a	b		b	c		b					Maghpala	1146
c	c	b															Bhogdabri	1147
c	c					c	c	1	c	c							Bhair Thana	1148
c	c	b	c	c		c	1	1	c	c	c	c	c	c	c	c	Chotta Salbari	1149
c	c	b	c	c		c	a	a	c	c	c	c	c	c	c	c	Kurshamari Dwitia Khanda	1150
c	c	b	c	c		c	a	a	c	c	c	c	c	c	c	c	Nagar Sobhaganj	1151
c	c	a		c			b		b	c		b					Aulikura	1152
c	b					1			b	c		b					Chhota Bengdaki	1153
c	c	c					b	a	b	c		b					Bara Bengdaki	1154
c	c	c		c		c	b	1	2	c	b						Khengchi	1155
						1			1								Bara Dhaperchatra	1156
c	c						b		2	c	b						Kharija Dhaperchatra	1157
c	c	c	c	c	c	a	b		b	c	b						Chhota Dhaperchatra	1158
c	c	a			2	b	b	b	b	b	b	b	b	a		b	Bara Pinarirjhar	1159
c	c						b	1	c	c	b		b	a		c	Satimari	1160
c	c					1	2		1	c	b						Chhota Pinjarirjhar	1161
c	c	c				b	b	a	a	c	b						Atharakotha	1162
c	c					1	b	1	1	c	c						Bara Madhusudan	1163
c	c					1	b			b	c	c					Bara Gharia	1164
c	c	b		c		b	b	a	b	c	c		b	b		b	Gadapota	1165

Serial Number	Name of Village	Number of Non-Government Medical Amenities available.							Availability of drinking water - Yes / No							
		Charitable non Govt. hospital/Nursing home.	Medical practitioner with MBBS Degree	Medical practitioner with other degree	Medical practitioner with no degree	Traditional practitioner and faith healer .	Medicine Shop	Others	Tap water (Treated/Untreated)	Well water (Covered / Uncovered well)	Hand Pump	Tube wells / Bore well	Spring	River / Canal	Tank / Pond / Lake	Others
1	2	32	33	34	35	36	37	38	39	40	41	42	43	44	45	46
1125	Mahishmuri	0	0	0	0	2	0	0	No	No	Yes	No	No	Yes	Yes	No
1126	Sangarbari	0	0	0	0	6	6	0	No	No	Yes	Yes	No	Yes	Yes	No
1127	Khochabari	0	0	0	0	2	0	0	No	No	No	Yes	No	No	Yes	No
1128	Chhota Madhusudan	0	0	0	0	3	0	0	No	No	Yes	Yes	No	No	Yes	No
1129	Madhyam Madhusudan	0	0	0	0	0	0	0	No	No	Yes	Yes	No	No	Yes	No
1130	Nalgram	0	0	0	6	6	1	0	No	No	Yes	Yes	No	No	No	No
1131	Nalgram Chhit															
1132	Khasbas Khalisamari	0	0	0	0	4	0	0	No	No	Yes	Yes	No	No	Yes	No
1133	Sonarchalun	0	0	0	0	2	0	0	No	No	Yes	Yes	No	No	No	No
1134	Chengerkuthi Khalisamari	0	0	0	0	1	0	0	No	No	Yes	Yes	No	Yes	Yes	No
1135	Chhota Khalisamari	0	0	0	0	3	0	0	No	No	Yes	Yes	No	No	No	No
1136	Jatamari	0	0	0	0	3	2	0	No	No	Yes	Yes	No	Yes	Yes	No
1137	Morebhanga	0	0	0	0	2	2	0	Yes	No	Yes	No	No	No	Yes	No
1138	Bara Kaimari	0	0	0	2	13	7	0	Yes	No	Yes	Yes	No	No	No	No
1139	Chhota Kaimari	0	0	1	0	0	1	0	No	No	Yes	Yes	No	No	No	No
1140	Dhallarpar	0	0	0	0	2	0	0	No	No	Yes	Yes	No	No	No	No
1141	Nagar Dakaliganj	0	0	1	2	3	3	0	No	No	Yes	Yes	No	No	No	No
1142	Rangamati	0	0	2	0	0	0	0	No	No	Yes	Yes	No	No	No	No
1143	Abuarpathar	0	0	0	0	0	0	0	No	No	Yes	No	No	No	Yes	No
1144	Gangadhar	0	0	0	3	4	0	0	No	No	Yes	No	No	Yes	Yes	No
1145	Kurshamari Pratham Khanda	0	0	0	0	0	0	0	No	No	Yes	No	No	Yes	No	No
1146	Maghpala	0	0	0	0	0	0	0	No	No	Yes	No	No	No	No	No
1147	Bhogdabri	0	0	0	2	0	0	0	No	No	Yes	Yes	No	Yes	No	No
1148	Bhair Thana	0	0	0	1	0	1	0	No	No	Yes	No	No	Yes	Yes	No
1149	Chotta Salbari	0	0	0	0	0	0	0	No	No	Yes	Yes	No	Yes	Yes	No
1150	Kurshamari Dwitia Khanda	0	0	0	0	0	0	0	Yes	No	Yes	Yes	No	Yes	Yes	No
1151	Nagar Sobhaganj	0	0	0	0	0	0	0	Yes	No	Yes	Yes	No	Yes	No	No
1152	Aulikura	0	0	0	0	0	0	0	No	No	Yes	No	No	No	No	No
1153	Chhota Bengdaki	0	0	0	0	0	0	0	No	No	Yes	No	No	No	No	No
1154	Bara Bengdaki	0	0	0	0	0	0	0	No	No	Yes	No	No	No	No	No
1155	Khengchi	0	0	0	0	0	2	0	No	No	Yes	No	No	Yes	Yes	No
1156	Bara Dhaperchatra	0	0	0	0	0	0	0	No	No	Yes	Yes	No	No	No	No
1157	Kharija Dhaperchatra	0	0	0	0	0	0	0	No	No	Yes	Yes	No	No	Yes	No
1158	Chhota Dhaperchatra	0	0	0	0	0	0	0	No	No	Yes	Yes	No	No	No	Yes
1159	Bara Pinarirjhar	0	0	0	1	3	0	0	No	No	Yes	Yes	No	No	No	No
1160	Satimari	0	0	0	0	3	0	0	No	No	Yes	Yes	No	No	No	No
1161	Chhota Pinjarirjhar	0	0	0	0	0	0	0	No	No	No	Yes	No	No	No	No
1162	Atharakotha	0	0	0	0	0	0	0	No	No	No	No	No	No	No	No
1163	Bara Madhusudan	0	0	0	0	0	0	0	No	No	Yes	Yes	No	No	No	No
1164	Bara Gharia	0	0	0	0	0	0	0	No	No	Yes	Yes	No	No	No	No
1165	Gadapota	0	0	0	4	0	0	0	No	No	No	Yes	No	No	Yes	No

Availability of toilet & others Yes / No				Communication and transport facilities (If amenities available code -Yes is given except for Village Pin Code ,If not available within the village , the distance range code viz; a for < 5 Kms, b for 5-10 Kms and c for 10+ kms of nearest place where facility is available is given).								
Community toilet including bath.	Community toilet excluding bath.	Rural sanitary mart or sanitary hardware outlet available near the village.	Community bio- gas or recycle of waste for productive use.	Post office(PO)	Sub post office (SPO)	Post & Telegraph office (P&TO)	Village Pin Code	Telephones (Land lines)	Public call office (PCO)	Mobile phone coverage	Name of Village	Serial Number
47	48	49	50	51	52	53	54	55	56	57	2	1
No	No	No	No	c	Yes	c	736172	a	a	a	Mahishmuri	1125
No	Yes	No	No	c	a	c	736158	b	c	Yes	Sangarbari	1126
No	No	No	No	c	a	c	736158	b	c	Yes	Khochabari	1127
No	No	No	No	b	a	c	736158	b	b	Yes	Chhota Madhusudan	1128
No	No	No	No	Yes	a	b	736172	b	b	b	Madhyam Madhusudan	1129
No	No	No	No	b	a	b	736158	Yes	a	Yes	Nalgram	1130
											Nalgram Chhit	1131
No	Yes	No	No	c	a	b	736158	b	b	Yes	Khasbas Khalisamari	1132
No	No	No	No	a	a	c	736158	c	c	Yes	Sonarchalun	1133
No	No	No	No	c	Yes	c	736158	b		Yes	Chengerkuthi Khalisamari	1134
No	No	No	No	c	a	c	736158	b	a	Yes	Chhota Khalisamari	1135
No	No	No	No	c	Yes	c	736158	c	c	Yes	Jatamari	1136
No	No	No	No	b	a	c	736158	b	b	Yes	Morebhanga	1137
No	No	No	No	b	a	c	736158	Yes	Yes	Yes	Bara Kaimari	1138
No	No	No	No	a	a	c	736158	Yes	a	Yes	Chhota Kaimari	1139
No	No	No	No	b	a	b	736158	a	a	Yes	Dhallarpar	1140
No	Yes	No	No	b	a	b	736158	Yes	Yes	Yes	Nagar Dakaliganj	1141
No	Yes	No	No	a	a	c	736158	Yes		Yes	Rangamati	1142
No	No	No	No	a	b	b	736158	b	b	Yes	Abuarpathar	1143
No	No	No	No			c	736158	a	b	Yes	Gangadhar	1144
No	No	No	No	a	c	c	736158	b	b	b	Kurshamari Pratham Khanda	1145
No	No	No	No	Yes	b	c	736145	c	c	Yes	Maghpala	1146
No	No	No	No	b	c	c	736158	b	b	Yes	Bhogdabri	1147
No	No	No	No	Yes	b	c	736172	b	b	Yes	Bhair Thana	1148
No	No	No	No	Yes	b	c	736172	b	b	Yes	Chotta Salbari	1149
No	No	No	No	a	b	c	736158	b	b	Yes	Kurshamari Dwitia Khanda	1150
No	No	No	No	a	b	c	736158	b	b	Yes	Nagar Sobhaganj	1151
No	No	No	No	a	b	c	736158	b	b	Yes	Aulikura	1152
No	No	No	No	a	b	c	736158	b	b	Yes	Chhota Bengdaki	1153
No	No	No	No	b	c	c	736158	b	b	Yes	Bara Bengdaki	1154
No	No	No	No	a	b	b	736158	b	b	Yes	Khengchi	1155
No	No	No	No	Yes		Yes	736172	a	a	a	Bara Dhaperchatra	1156
No	No	No	No			c	736158	b	c	b	Kharija Dhaperchatra	1157
No	No	No	No	a		c	736158	Yes	b	b	Chhota Dhaperchatra	1158
No	Yes	No	No	a	a	c	736158	Yes	Yes	Yes	Bara Pinarirjhar	1159
No	No	No	No	b	a	c	736158		b	Yes	Satimari	1160
No	No	No	No			b	736158	b	b	c	Chhota Pinjarirjhar	1161
No	No	No	No	a		c	736158	b	b	c	Atharakotha	1162
No	No	No	No	Yes		c	736158	Yes	b	b	Bara Madhusudan	1163
No	No	No	No	a	a	c	736158	a	a	a	Bara Gharia	1164
No	No	No	No	c	b	c	736158	b	Yes	Yes	Gadapota	1165

Communication and transport facilities (If amenities available code -Yes is given except for Village Pin Code ,If not available within the village , the distance range code viz; a for < 5 Kms, b for 5-10 Kms and c for 10+ kms of nearest place where facility is available is given).												Village connected to highways amenities available code -Yes , the distance range code viz 10+ kms of nearest place				
Serial Number	Name of Village	Internet cafes/ Common service centre (CSC)	Private courier facility	Bus service (Public & Private)	Railway stations	Auto/Modified Autos	Taxis and Vans	Tractors	Cycle-pulled rickshaws(Manual & Machine driven)	Carts driven by animals	Sea /River ferry service	Connected to national highway(NH)	Connected to state highway(SH)	Connected to major district road (MDR)	Connected to others district road	Pucca roads
2	1	58	59	60	61	62	63	64	65	66	67	68	69	70	71	72
1125	Mahishmuri	a	c	b	c	c	a	a	Yes	c	b			c	Yes	Yes
1126	Sangarbari	a	b	b	c	b	b	a	Yes	c	a	c	c	c	c	a
1127	Khochabari	a	b	b	c	c	c	a	Yes	c	a	c	c	c	c	b
1128	Chhota Madhusudan	a	c	b	c	b	b	b	Yes	c	c	c	c	b	b	a
1129	Madhyam Madhusudan	a	b	b	c	b	Yes	b	Yes	Yes	c					Yes
1130	Nalgram	a	c	b	c	b	Yes	b	Yes	c	b	c	c	c	b	Yes
1131	Nalgram Chhit															
1132	Khasbas Khalisamari	a	c	Yes	c	b	b	b	Yes	c	b				Yes	a
1133	Sonarchalun	a	c	b	c	b	c	b	Yes	c	c			b	Yes	Yes
1134	Chengerkuthi Khalisamari	a	c	b	c	Yes	Yes	b	Yes	c	Yes	c	c	c	c	a
1135	Chhota Khalisamari	a	c	b	c	c	b	b	Yes	c	a	c	c	b	a	a
1136	Jatamari	a	c	c	c	b	b	b	Yes	c	c	c	c	Yes	Yes	Yes
1137	Morebhanga	a	a	a	c	a	a	b	Yes	c	c	c	c	a	a	a
1138	Bara Kaimari	a	b	Yes	c	Yes	Yes	b	Yes	c	c	c	c	Yes	Yes	Yes
1139	Chhota Kaimari	a	b	a	c	c	Yes	b	Yes	c	c	c	c	c	a	a
1140	Dhallarpar	a	b	b	c	c	Yes	b	Yes	c	c	c	c	c	a	a
1141	Nagar Dakaliganj	a	c	Yes	c	Yes	Yes	b	Yes	c	c	c	c	b	Yes	Yes
1142	Rangamati	a	b	Yes	c	Yes	Yes	b	Yes	c	c	c	c	c	a	Yes
1143	Abuarpathar	a	c	Yes	c	c	Yes	b	Yes	c	c	c	c	c	c	Yes
1144	Gangadhar	a	b	Yes	c	c	Yes	b	Yes	c	c	c	c	c	c	Yes
1145	Kurshamari Pratham Khanda	a	b	Yes	c	c	Yes	b	Yes	c	c	c	c	c	c	Yes
1146	Maghpala	a	c	b	c	c	Yes	b	Yes	c	c	c	c	c	c	Yes
1147	Bhogdabri	a	b	a	c	c	Yes	b	Yes	c	c	c	c	c	c	Yes
1148	Bhair Thana	a	c	Yes	c	c	Yes	b	Yes	c	c	c	c	c	c	Yes
1149	Chotta Salbari	Yes	c	Yes	c	b	b	b	Yes	c	c	c	c	c	Yes	Yes
1150	Kurshamari Dwitia Khanda	a	c	a	c	b	a	b	Yes	c	c	c	c	b	a	a
1151	Nagar Sobhaganj	a	c	a	c	b	a	b	Yes	c	c	c	c	b	a	a
1152	Aulikura	a	c	a	c	c	Yes	b	Yes	c	c					a
1153	Chhota Bengdaki	a	c	Yes	c	c	Yes	b	Yes	c	c					Yes
1154	Bara Bengdaki	a	c	a	c	c	Yes	b	Yes	c	c	c	c	c	c	Yes
1155	Khengchi	a	c	b	c	c	a	a	Yes	c	c					Yes
1156	Bara Dhaperchatra	a	a	a	c	a	Yes	Yes	a	c	a	a	a	a		a
1157	Kharija Dhaperchatra	a	b	Yes	c	c	Yes	a	Yes	c	c					Yes
1158	Chhota Dhaperchatra	a	c	b	c	c	Yes	a	Yes	c	c			Yes		a
1159	Bara Pinarirjhar	a	c	Yes	c	Yes	Yes	a	Yes	c	c	c	c	Yes	Yes	Yes
1160	Satimari	a	c	a	c	c	Yes	b	Yes	c	c	c	c	c	a	Yes
1161	Chhota Pinjarirjhar	a	b	a	c	c	Yes	a	Yes	c	c					Yes
1162	Atharakotha	a	b	a	c	c	Yes	b	Yes	c	c	a	a	a	a	Yes
1163	Bara Madhusudan	a	b	b	c	c	Yes	b	Yes	c	c				Yes	Yes
1164	Bara Gharia	a	a	a	c	a	a	a	a	c	a					Yes
1165	Gadapota	a	c	b	c	c	Yes	a	Yes	c	c	c	c	b	b	Yes

,village roads, banks & credit societies (If is given, If not available within the village ; a for < 5 Kms, b for 5-10 Kms and c for · where facility is available is given).							Availability of miscellaneous facilities (If amenities available code -Yes is given, If not available within the village , the distance range code viz; a for < 5 Kms, b for 5-10 Kms and c for 10+ kms of nearest place where facility is available is given).										
Kutchcha roads	Water bounded macadam(WBM) roads	Navigable waterway (river/canal)(NW)	Footpaths (FP)	Commercial & Co-operative Banks	ATM	Agricultural Credit Societies	Self-Help Group (SHG)	Public distribution system (PDS) shop	Mandis / Regular market	Weekly Haat	Agricultural marketing society	Integrated Child Development Scheme (Nutritional Centres)	Anganwadi Centre (Nutritional Centres)	Others (Nutritional Centres)	Name of Village	Serial Number
73	74	75	76	77	78	79	80	81	82	83	84	85	86	87	2	1
Yes		Yes	Yes	c	c	c	Yes	Yes	c	Yes	Yes	Yes	Yes	Yes	Mahishmuri	1125
Yes		a	Yes	c	c	c	Yes	c	Yes	Yes	c	a	Yes	Yes	Sangarbari	1126
Yes		b	Yes	c	c	c	a	Yes	c	a	Yes	c	Yes	Yes	Khochabari	1127
Yes			Yes	b	c	c	Yes	Yes	b	b	Yes	a	Yes	Yes	Chhota Madhusudan	1128
Yes	a		a			c	Yes	Yes	c	b	Yes	Yes	Yes	Yes	Madhyam Madhusudan	1129
a			Yes	b	c	c	Yes	Yes	c	a	a	b	Yes	Yes	Nalgram	1130
															Nalgram Chhit	1131
a			Yes	b	c	c	Yes	Yes	c	Yes	Yes	a	Yes	Yes	Khasbas Khalisamari	1132
a			Yes	b	c	c	Yes	Yes	b	a	c	a	Yes	Yes	Sonarchalun	1133
Yes		b	Yes	c	c	c	Yes	Yes	Yes	Yes	b	b	Yes	Yes	Chengerkuthi Khalisamari	1134
a			Yes	b	c	c	Yes	Yes	c	a	Yes	Yes	Yes	Yes	Chhota Khalisamari	1135
Yes			Yes			c	Yes	Yes	Yes	b	Yes	Yes	Yes	Yes	Jatamari	1136
a			Yes	a	c	c	Yes	Yes	c	a	Yes	b	Yes	Yes	Morebhanga	1137
Yes			Yes	Yes	b	c	Yes	Yes	Yes	Yes	Yes	b	Yes	Yes	Bara Kaimari	1138
Yes			Yes	a	b	c	Yes	Yes	c	a	b	b	a	Yes	Chhota Kaimari	1139
Yes			Yes	a	c	c	Yes	Yes	c	a	c	b	Yes	Yes	Dhallarpar	1140
Yes			Yes	a	c	c	Yes	Yes	Yes	Yes	b	c	a	Yes	Nagar Dakaliganj	1141
Yes			Yes	c	c	c	Yes	Yes	c	a	c	c	Yes	Yes	Rangamati	1142
Yes	Yes		Yes			c	Yes	Yes	b	Yes	Yes	Yes	Yes	Yes	Abuarpathar	1143
Yes	Yes		Yes			c	Yes	Yes	c	b	Yes	Yes	Yes	Yes	Gangadhar	1144
Yes	Yes		Yes			c	Yes	Yes	b	Yes	Yes	Yes	Yes	Yes	Kurshamari Pratham Khanda	1145
Yes			Yes			c	Yes	Yes	c	b	Yes	Yes	Yes	Yes	Maghpala	1146
Yes	Yes		Yes		b	c	Yes	Yes	Yes	Yes	Yes	Yes	Yes	Yes	Bhogdabri	1147
Yes	Yes	Yes	Yes			c	Yes	Yes	Yes	Yes	a	a	Yes	Yes	Bhair Thana	1148
Yes			Yes	a	c	c	Yes	Yes	Yes	Yes	Yes	c	Yes	Yes	Chotta Salbari	1149
Yes			Yes	a	c	c	Yes	a	c	a	a	c	Yes	Yes	Kurshamari Dwitia Khanda	1150
Yes			Yes	a	c	c	Yes	a	c	a	a	c	a	Yes	Nagar Sobhaganj	1151
Yes			Yes			c	Yes	Yes	c	a	Yes	Yes	Yes	Yes	Aulikura	1152
Yes			Yes	c		c	Yes	Yes	b	Yes	Yes	Yes	Yes	Yes	Chhota Bengdaki	1153
Yes			Yes			c	Yes	a	c	a	Yes	a	Yes	Yes	Bara Bengdaki	1154
Yes	Yes	b	Yes	b		c	Yes	Yes	b	Yes	Yes	Yes	Yes	Yes	Khengchi	1155
Yes			Yes	b		c	Yes	Yes	b	Yes	Yes	Yes	Yes	Yes	Bara Dhaperchatra	1156
Yes	Yes		a			c	Yes	Yes	c	a	Yes	Yes	Yes	Yes	Kharija Dhaperchatra	1157
Yes			Yes	b		c	Yes	Yes	c	a	Yes	Yes	Yes	Yes	Chhota Dhaperchatra	1158
Yes			Yes	a	c	c	Yes	Yes	c	a	Yes	b	Yes	Yes	Bara Pinarirjhar	1159
a			Yes	a	c	c	Yes	Yes	c	a	c	c	Yes	Yes	Satimari	1160
Yes			a			c	Yes	Yes	c	a	Yes	Yes	Yes	Yes	Chhota Pinjarirjhar	1161
Yes	a	a	a			c	Yes	Yes	c	a	Yes	Yes	Yes	Yes	Atharakotha	1162
Yes	a		a			c	Yes	Yes	c	a	Yes	Yes	Yes	Yes	Bara Madhusudan	1163
Yes			Yes	a	a	c	Yes	Yes	c	b	Yes	Yes	Yes	Yes	Bara Gharia	1164
Yes			a	b	c	Yes	Yes	Yes	c	a	Yes	Yes	Yes	Yes	Gadapota	1165

Availability of miscellaneous facilities (If amenities available code -Yes is given, If not available within the village , the distance range code viz; a for < 5 Kms, b for 5-10 Kms and c for 10+ kms of nearest place where facility is available is given).												Availability of electricity (Yes/No)			
Serial Number	Name of Village	ASHA (Accredited Social Health Activist)	Community centre with/without TV	Sports Field,	Sports Club / Recreation Centre	Cinema / Video Hall	Public Library	Public Reading Room	Newspaper Supply	Assembly Polling station	Birth & Death Registration Office	Power Supply for Domestic Use (ED)	Power Supply for Agricultural Use (EAG)	Power Supply for Commercial Use (EC)	Power Supply for All Uses (EA)
1	2	88	89	90	91	92	93	94	95	96	97	98	99	100	101
1125	Mahishmuri	Yes	Yes	Yes	Yes	Yes	Yes	Yes	a	Yes	a	Yes	No	No	No
1126	Sangarbari	Yes	Yes	Yes	Yes	Yes	Yes	Yes	Yes	Yes	Yes	Yes	Yes	No	No
1127	Khochabari	Yes	Yes	Yes	Yes	a	Yes	Yes	a	a	b	Yes	No	No	No
1128	Chhota Madhusudan	Yes	Yes	Yes	Yes	Yes	Yes	Yes	Yes	Yes	b	Yes	No	No	No
1129	Madhyam Madhusudan	Yes	Yes	Yes	Yes	Yes	Yes	Yes	Yes	Yes	Yes	Yes	No	No	No
1130	Nalgram	Yes	Yes	Yes	Yes	Yes	Yes	Yes	Yes	Yes	b	Yes	Yes	Yes	Yes
1131	Nalgram Chhit														
1132	Khasbas Khalisamari	Yes	Yes	Yes	Yes	a	c	Yes	Yes	Yes	a	Yes	No	No	No
1133	Sonarchalun	Yes	Yes	a	Yes	c	c	Yes	Yes	Yes	a	Yes	No	No	No
1134	Chengerkuthi Khalisamari	c	c	c	c	c	c	c	Yes	Yes	a	Yes	No	Yes	No
1135	Chhota Khalisamari	Yes	Yes	Yes	Yes	Yes	Yes	Yes	Yes	Yes	a	Yes	No	No	No
1136	Jatamari	Yes	Yes	Yes	Yes	Yes	Yes	Yes	Yes	Yes	Yes	Yes	No	No	No
1137	Morebhanga	Yes	Yes	Yes	Yes	Yes	Yes	Yes	Yes	a	a	Yes	No	No	No
1138	Bara Kaimari	Yes	Yes	Yes	Yes	Yes	Yes	Yes	Yes	Yes	Yes	Yes	Yes	Yes	Yes
1139	Chhota Kaimari	Yes	a	a	a	a	a	Yes	Yes	Yes	a	Yes	Yes	Yes	Yes
1140	Dhallarpar	Yes	Yes	Yes	a	a	a	Yes	Yes	Yes	a	Yes	Yes	Yes	Yes
1141	Nagar Dakaliganj	Yes	Yes	Yes	Yes	Yes	Yes	Yes	Yes	Yes	Yes	Yes	Yes	Yes	Yes
1142	Rangamati	Yes	Yes	Yes	Yes	Yes	Yes	Yes	Yes	Yes	Yes	Yes	Yes	Yes	Yes
1143	Abuarpathar	Yes	Yes	Yes	Yes	Yes	Yes	Yes	Yes	Yes	Yes	Yes	No	No	No
1144	Gangadhar	Yes	Yes	Yes	Yes	Yes	Yes	Yes	Yes	Yes	Yes	Yes	No	No	No
1145	Kurshamari Pratham Khanda	Yes	Yes	Yes	Yes	Yes	Yes	Yes	Yes	Yes	a	Yes	No	No	No
1146	Maghpala	Yes	Yes	Yes	Yes	Yes	Yes	Yes	Yes	Yes	Yes	Yes	No	No	No
1147	Bhogdabri	Yes	Yes	Yes	Yes	Yes	Yes	Yes	Yes	Yes	Yes	Yes	No	No	No
1148	Bhair Thana	Yes	a	a	a	Yes	Yes	Yes	Yes	a	Yes	Yes	Yes	Yes	Yes
1149	Chotta Salbari	Yes	c	Yes	Yes	Yes	c	c	Yes	Yes	Yes	Yes	No	Yes	No
1150	Kurshamari Dwitia Khanda	c	a	a	a	c	c	Yes	Yes	Yes	a	Yes	Yes	No	No
1151	Nagar Sobhaganj	a	c	a	a	a	c	c	Yes	Yes	a	Yes	Yes	No	No
1152	Aulikura	Yes	Yes	Yes	Yes	Yes	Yes	Yes	Yes	Yes	Yes	Yes	No	No	No
1153	Chhota Bengdaki	Yes	Yes	Yes	Yes	Yes	Yes	Yes	Yes	Yes	Yes	Yes	Yes	No	No
1154	Bara Bengdaki	a	Yes	Yes	Yes	Yes	Yes	Yes	Yes	Yes	Yes	Yes	No	No	No
1155	Khengchi	Yes	Yes	Yes	Yes	Yes	Yes	Yes	Yes	Yes	Yes	Yes	No	No	No
1156	Bara Dhaperchatra	Yes	Yes	Yes	Yes	Yes	Yes	Yes	Yes	Yes	Yes	Yes	No	No	No
1157	Kharija Dhaperchatra	Yes	Yes	Yes	Yes	Yes	Yes	Yes	Yes	Yes	Yes	Yes	No	No	No
1158	Chhota Dhaperchatra	Yes	Yes	Yes	Yes	Yes	Yes	Yes	Yes	Yes	Yes	Yes	No	No	No
1159	Bara Pinarirjhar	Yes	Yes	Yes	Yes	Yes	Yes	Yes	Yes	Yes	a	Yes	Yes	Yes	Yes
1160	Satimari	Yes	Yes	Yes	Yes	a	a	Yes	Yes	Yes	a	Yes	Yes	Yes	Yes
1161	Chhota Pinjarirjhar	Yes	Yes	Yes	Yes	Yes	Yes	Yes	Yes	Yes	Yes	Yes	No	No	No
1162	Atharakotha	Yes	Yes	Yes	Yes	Yes	Yes	Yes	Yes	Yes	Yes	Yes	No	No	No
1163	Bara Madhusudan	Yes	Yes	Yes	Yes	Yes	Yes	Yes	Yes	Yes	Yes	Yes	No	No	No
1164	Bara Gharia	Yes	Yes	Yes	Yes	Yes	Yes	Yes	Yes	Yes	Yes	Yes	No	No	No
1165	Gadapota	Yes	Yes	Yes	Yes	Yes	Yes	Yes	Yes	Yes	Yes	Yes	Yes	Yes	Yes

Nearest Town		Land Use							
		Area under different types of land use (in hectares rounded up to one decimal place)							
Name	Distance range code i.e. a for < 5 Kms, b for 5-10 Kms and c for 10+ kms .	Forests	Area under Non-agricultural Uses	Barren and Un-cultivable land	Permanent Pastures and Other Grazing Lands	Land Under Miscellaneous Tree Crops etc.	Culturable Waste Land	Name of Village	Serial Number
102	103	104	105	106	107	108	109	2	1
MATHABHANGA	c	10	13.7	0	0	0	0.1	Mahishmuri	1125
MATHABHANGA	c	0	1.3	0	0	0	0	Sangarbari	1126
MATHABHANGA	c	0	1	0	0	0	0	Khochabari	1127
MATHABHANGA	c	0	5.6	0	0	0	18	Chhota Madhusudan	1128
MATHABHANGA	c	0	2	0	0	0	0	Madhyam Madhusudan	1129
MATHABHANGA	c	0	144.5	0	0	0	8.1	Nalgram	1130
		0	0.6	0	0	0	0	Nalgram Chhit	1131
MATHABHANGA	c	0	3.3	0	0	0	0	Khasbas Khalisamari	1132
MATHABHANGA	c	0	13.6	0	0	0	0	Sonarchalun	1133
MATHABHANGA	b	0	7.7	0	0	0	0	Chengerkuthi Khalisamari	1134
MATHABHANGA	b	0	1.4	0	0	0	0	Chhota Khalisamari	1135
MATHABHANGA	b	0.5	12.2	0	0	0	0	Jatamari	1136
MATHABHANGA	c	0	5.5	0	0	0	0	Morebhanga	1137
MATHABHANGA	b	0	72.8	0	0	0	0	Bara Kaimari	1138
MATHABHANGA	b	0	37.1	0	0	0	0	Chhota Kaimari	1139
MATHABHANGA	b	0	74.9	0	0	0	0	Dhallarpar	1140
MATHAGHANGA	c	0	15.4	0	0	0	0	Nagar Dakaliganj	1141
MATHABHANGA	c	0	319.2	0	0	0	4	Rangamati	1142
MATHABHANGA	c	0	322.1	0	0	0	0	Abuarpathar	1143
MATHABHANGA	c	0	190.3	0	0	0	0	Gangadhar	1144
MATHABHANGA	c	0	237.1	0	0	0	0	Kurshamari Pratham Khanda	1145
MATHABHANGA	c	0	58.1	0	0	0	0	Maghpala	1146
MATHABHANGA	c	15	440	0	0	0	0	Bhogdabri	1147
MATHABHANGA	c	35	430.6	0	0	0	0	Bhair Thana	1148
MATHABHANGA	c	26	127.7	0	0	0	108	Chotta Salbari	1149
MATHABHANGA	c	0	133	0	0	0	18	Kurshamari Dwitia Khanda	1150
MATHABHANGA	c	0	41.4	0	0	0	2	Nagar Sobhaganj	1151
MATHABHANGA	c	0	99.6	0	0	0	0	Aulikura	1152
MATHABHANGA	c	0	160.2	0	0	0	0	Chhota Bengdaki	1153
MATHABHANGA	c	0	50.4	0	0	0	0	Bara Bengdaki	1154
MATHABHANGA	c	0	264.1	0	0	0	0	Khengchi	1155
MATHABHANGA	c	0	58.5	0	0	0	8.9	Bara Dhaperchatra	1156
MATHABHANGA	c	0	16	0	0	0	8.5	Kharija Dhaperchatra	1157
MATHABHANGA	c	0	13.4	0	0	0	4	Chhota Dhaperchatra	1158
MATHABHANGA	c	0	0	0	0	0	0	Bara Pinarirjhar	1159
MATHABHANGA	c	0	0	0	0	0	0	Satimari	1160
MATHABHANGA	c	0	21.2	0	0	0	8	Chhota Pinjarirjhar	1161
MATHABHANGA	c	0	6.4	0	0	0	1	Atharakotha	1162
MATHABANGA	c	0	10.6	0	0	0	16.8	Bara Madhusudan	1163
MATHABHANGA	c	0	10	0	0	0	2	Bara Gharia	1164
MATHA BHANGA	c	6.4	6.9	0	0	0	10	Gadapota	1165

Land Use											
Area under different types of land use (in hectares rounded up to one decimal place)							Area irrigated by source (in hectare).				
Serial Number	Name of Village	Fallow lands other than current fallows	Current Fallows	Net Area Sown	Total Irrigated Land Area	Total Un-irrigated Land Area	Canals (C)	Wells/Tube-wells(W/TW)	Tanks/Lakes(T/L)	Water Falls(WF)	Others(O)
1	2	110	111	112	113	114	115	116	117	118	119
1125	Mahishmuri	0	0	1109.6	96	1013.6	0	84	0	0	12
1126	Sangarbari	0	0	215.2	75.2	140	0	72	0	0	3.2
1127	Khochabari	0	0	28.5	19	9.5	0	15	0	0	4
1128	Chhota Madhusudan	0	0	159	41.6	117.4	0	16	0	0	25.6
1129	Madhyam Madhusudan	0	0	127	12	115	0	10	0	0	2
1130	Nalgram	0	0	198.9	131.1	67.8	0	131.1	0	0	0
1131	Nalgram Chhit	0	0	1.2	0	1.2	0	0	0	0	0
1132	Khasbas Khalisamari	0	0	240.4	35	205.3	0	32	0	0	3
1133	Sonarchalun	0	0	449.7	99.2	350.5	0	96	0	0	3.2
1134	Chengerkuthi Khalisamari	0	0	596	25.2	570.8	0	10	0	12	3.2
1135	Chhota Khalisamari	0	0	114.1	20.8	93.3	0	14	0	0	6.8
1136	Jatamari	0	0	359	47	312	0	32	0	0	15
1137	Morebhanga	0	0	129.2	25	104.2	0	18	0	0	7
1138	Bara Kaimari	0	0	284.1	0.1	284	0	0	0	0	0
1139	Chhota Kaimari	0	0	114.2	0	114.2	0	0	0	0	0
1140	Dhallarpar	0	0	130.7	0	130.7	0	0	0	0	0
1141	Nagar Dakaliganj	0	0	20.9	0	20.9	0	0	0	0	0
1142	Rangamati	0	0	188.9	96	92.9	0	96	0	0	0
1143	Abuarpathar	0	0	203.6	0	203.6	0	0	0	0	0
1144	Gangadhar	0	0	89.7	52.1	37.5	0.1	0	52	0	0
1145	Kurshamari Pratham Khanda	0	0	146.5	4.2	142.3	0	0	0.2	0	3.9
1146	Maghpala	0	0	33.8	3.3	30.5	3.3	0	0	0	0
1147	Bhogdabri	0	0	303.3	0	303.3	0	0	0	0	0
1148	Bhair Thana	0	0	240.2	44.9	195.3	0	0	1.6	0	43.3
1149	Chotta Salbari	0	0	312	12	300	0	6	2	0	4
1150	Kurshamari Dwitia Khanda	0	0	76.1	20	56.1	0	8	0	0	12
1151	Nagar Sobhaganj	0	0	176	12	164	0	8	2	0	2
1152	Aulikura	0	0	63.8	3.3	60.5	0	0	0	0	3.3
1153	Chhota Bengdaki	0	0	105.5	0.1	105.4	0	0	0.1	0	0
1154	Bara Bengdaki	0	0	33	0.2	32.8	0	0	0.2	0	0
1155	Khengchi	0	0	171.8	0	171.8	0	0	0	0	0
1156	Bara Dhaperchatra	0	0	509.4	203.2	306.2	0	185	4.1	0	14.1
1157	Kharija Dhaperchatra	0	0	238.5	190.7	47.8	95.6	95.1	0	0	0
1158	Chhota Dhaperchatra	0	0	130.7	51.4	79.3	0	48.3	3.1	0	0
1159	Bara Pinarirjhar	0	0	533	0	533	0	0	0	0	0
1160	Satimari	0	0	457.4	0	457.4	0	0	0	0	0
1161	Chhota Pinjarirjhar	0	0	236	94	142	0	94	0	0	0
1162	Atharakotha	0	0	66.9	26	40.9	0	24	2	0	0
1163	Bara Madhusudan	0	0	224.1	85.7	138.4	0	65.7	8	0	12
1164	Bara Gharia	0	0	97.6	36.3	61.3	0	31	5.2	0	0.1
1165	Gadapota	0	0	374	24	350	0	24	0	0	0

Name of three most important commodities manufactured			Name of Village	Serial Number
First	Second	Third		
120	121	122	2	1

Mahishmuri	1125
Sangarbari	1126
Khochabari	1127
Chhota Madhusudan	1128
Madhyam Madhusudan	1129
Nalgram	1130
Nalgram Chhit	1131
Khasbas Khalisamari	1132
Sonarchalun	1133
Chengerkuthi Khalisamari	1134
Chhota Khalisamari	1135
Jatamari	1136
Morebhanga	1137
Bara Kaimari	1138
Chhota Kaimari	1139
Dhallarpar	1140
Nagar Dakaliganj	1141
Rangamati	1142
Abuarpathar	1143
Gangadhar	1144
Kurshamari Pratham Khanda	1145
Maghpala	1146
Bhogdabri	1147
Bhair Thana	1148
Chotta Salbari	1149
Kurshamari Dwitia Khanda	1150
Nagar Sobhaganj	1151
Aulikura	1152
Chhota Bengdaki	1153
Bara Bengdaki	1154
Khengchi	1155
Bara Dhaperchatra	1156
Kharija Dhaperchatra	1157
Chhota Dhaperchatra	1158
Bara Pinarirjhar	1159
Satimari	1160
Chhota Pinjarirjhar	1161
Atharakotha	1162
Bara Madhusudan	1163
Bara Gharia	1164
Gadapota	1165

Serial Number	Name of Village	Location code no.	Total area of the village (in hectares rounded up to one decimal place)	Total population (2011 census)	Number of households (2011 census)	Number of educational amenities availab village, the distance range code viz; a for for 10+ kms of nearest place where fa							
						Pre-Primary school (PP)	Primary school (P)	Middle school (M)	Secondary School (S)	Senior Secondary school (SS)	Degree college of arts science & commerce (ASC)	Engineering college(EC)	Medical college (MC)
1	2	3	4	5	6	7	8	9	10	11	12	13	14
1166	Rajar Bari	308801	450.1	2698	621	3	3		b	b	b	c	c
1167	Sitalkuchi	308802	4525.5	37052	8607	31	31	1	3	2	1	c	c
1168	Phulbari	308803	34.2	266	66	a	a	a	a	a	a	c	c
1169	Nagar Singimari	308804	89.6	1759	384	1	1	1	a	a	a	c	c
1170	Gachhtala	308805	237	1316	288	1	1	a	a	a	a	c	c
1171	Mirapara	308806	205.9	1330	317	1	1	a	a	a	a	c	c
1172	Golenaohati	308807	1125.6	10208	2313	6	6	2	1		a	c	c
1173	Jaygirnaohati	308808	55.7	98	21	1	1	a	a	a	a	c	c
1174	Maricha Gitaldaha	308809	341.6	2993	651	1	1			b	c	c	c
1175	Lalbazar Dwitia Khanda	308810	93.8	812	186	a	a	c		b	c	c	c
1176	Chhat Lalbazar	308811	49	492	99	1	1	a	a	b	c	c	c
1177	Amtala	308812	112.9	1677	373	3	2	1	1	1	c	c	c
1178	Bara Maricha	308813	220.4	1797	420	1	1	a		a	c	c	c
1179	Kharija Sitalkuchi	308814	28	148	28	a	a	a		a	c	c	c
1180	Petlaepra	308815	578	5261	1176	3	3	1	a	a	c	c	c
1181	Nagar Nepra	308816	234.4	2277	540	1	1	a	a	a	a	c	c
1182	Atiabarinepra	308817	245	1447	347	2	2	b	b	b	b	c	c
1183	Dewanerkot Jayduar	308818	192.4	1506	368	2	2	a	a	a	c	c	c
1184	Garkhola	308819	105.5	502	116	1	1	a		a		c	c
1185	Bara Gadaikhora	308820	698.3	4753	1111	3	3	1	1	1	c	c	c
1186	Chhota Gadaikhora	308821	296.3	2138	517	3	2	a	a	a	c	c	c
1187	Rajaram Joyduar	308822	147.6	797	188	1	2	a	a	b	c	c	c
1188	Sarbbeshwar Jayduar	308823	753.2	3355	800	4	3	a	a	c	c	c	c
1189	Nagar Lalbazar	308824	1175.6	7732	1782	6	6	2		a	c	c	c
1190	Putia Bara Masia	308825	244.8	1878	411	1	1	b		b	c	c	c
1191	Puglimari	308826	199.4	910	235	2	2	a	b	a	c	c	c
1192	Bara Masia	308827	722.9	5975	1348	3	2	1	1	b	c	c	c
1193	Bara Chhit Gatamari	308828	51.5	0	0								
1194	Chhota Chhit Gatamari	308829	7.5	0	0								
Block T O T A L :			**26251.2**	**185353**	**42587**	**157**	**150**	**21**	**15**	**8**	**1**	**0**	**0**
District T O T A L :			**332743.3**	**2529652**	**596027**	**2348**	**2231**	**441**	**254**	**141**	**6**	**0**	**0**

- Village Directory

(As in 2009)

le. (If not available within the < 5 Kms, b for 5-10 Kms and c cility is available is given).						Number of Medical Amenities available. (If not available within the village , the distance range code viz; a for < 5 Kms, b for 5-10 Kms and c for 10+ kms of nearest place where facility is available is given).											Name of Village	Serial Number
Management institute (MI)	Polytechnic (Pt)	Vocational training school /ITI	Non-formal training centre (NFTC)	Special school for disabled (SSD)	Others (specify)	Community health centre (CHC)	Primary health centre (PHC)	Primary health sub centre (PHS)	Maternity and child welfare centre (MCW)	T.B. clinic (TBC)	Hospital-allopathic (HA)	Hospital-alternative medicine (HO)	Dispensary (D)	Veterinary hospital (VH)	Mobile health clinic (MHC)	Family welfare centre (FWC)	
15	16	17	18	19	20	21	22	23	24	25	26	27	28	29	30	31	2	1
c	c	b		c			b	a	b	c	c		b	b		b	Rajar Bari	1166
c	c	2	c				1		1	c	c		1	1		1	Sitalkuchi	1167
	c	b				c	a	a	a	a	c	a	c	c			Phulbari	1168
	c	b				c	a	a	a	a	c	a	c	c			Nagar Singimari	1169
c	c	b				c	a	1	1	a	c	a	c	c			Gachhtala	1170
c	c	b				c	a	a	a	a	c	a	c	c			Mirapara	1171
c	c	b				c	a	1	1	c	c	c	1	c			Golenaohati	1172
c	c	b				c	a	a	a	a	c	a	c	c			Jaygirnaohati	1173
c	c	c	c	c			c	1	c	c	c						Maricha Gitaldaha	1174
c	c	c	c	c		a	c		c	c	c						Lalbazar Dwitia Khanda	1175
c	c	c	c	c			b	a	b	c	c						Chhat Lalbazar	1176
c	c		b	c		1	b	1	c	c	c	c	10				Amtala	1177
c	c	c	b	c			1	a	c	c	c						Bara Maricha	1178
c	c	c	b	c			a	a	b	c	b						Kharija Sitalkuchi	1179
c	c	c	c	c		c	c	a	c	c	c	c	c	c	c	c	Petlaepra	1180
c	c	a	c	c		a	a	a	c	c	c	c	c	c	c	c	Nagar Nepra	1181
c	c	c	c	c		c	b		c	c	c	c	c	c	c	c	Atiabarinepra	1182
c	c	b	c	c		c	a	a	c	c	c	c	c	c	c	c	Dewanerkot Jayduar	1183
c	c	c					b	1	2	c	b						Garkhola	1184
c	c	b	c	c		c	a	1	c	c	c	c	c	c	c	c	Bara Gadaikhora	1185
c	c	b	c	c		c	a	a	c	c	c	c	c	c	c	c	Chhota Gadaikhora	1186
c	c	c	c	c		c	c	a	c	c	c	c	c	c	c	c	Rajaram Joyduar	1187
	c	c	c	c		c	c	a	c	c	c	c	c	c	c	c	Sarbbeshwar Jayduar	1188
c	c	c	c	c		1	c		c	c	c						Nagar Lalbazar	1189
c	c	c	c	c			1		c	c	c	c					Putia Bara Masia	1190
c	c	c	c	c			c	a	c	c	c						Puglimari	1191
c	c	c	c	c			1		c	c	c						Bara Masia	1192
																	Bara Chhit Gatamari	1193
																	Chhota Chhit Gatamari	1194
0	**0**	**4**	**0**	**0**	**3**	**7**	**10**	**19**	**14**	**0**	**1**	**1**	**13**	**3**	**0**	**3**	**: Block T O T A L**	
0	**0**	**25**	**11**	**8**	**36**	**35**	**61**	**308**	**97**	**19**	**21**	**5**	**144**	**37**	**12**	**41**	**: District T O T A L**	

Serial Number	Name of Village	Number of Non-Government Medical Amenities available.							Availability of drinking water - Yes / No							
		Charitable non Govt. hospital/Nursing home.	Medical practitioner with MBBS Degree	Medical practitioner with other degree	Medical practitioner with no degree	Traditional practitioner and faith healer .	Medicine Shop	Others	Tap water (Treated/Untreated)	Well water (Covered / Uncovered well)	Hand Pump	Tube wells / Bore well	Spring	River / Canal	Tank / Pond / Lake	Others
1	2	32	33	34	35	36	37	38	39	40	41	42	43	44	45	46
1166	Rajar Bari	0	0	0	5	0	0	0	No	Yes	No	Yes	No	Yes	Yes	No
1167	Sitalkuchi	0	2	0	29	0	4	0	Yes	Yes	No	Yes	No	Yes	Yes	No
1168	Phulbari	0	0	0	0	0	0	0	No	No	No	Yes	No	No	Yes	No
1169	Nagar Singimari	0	0	0	0	0	0	0	No	No	No	Yes	No	No	Yes	No
1170	Gachhtala	0	0	0	0	0	0	0	No	No	No	Yes	No	Yes	Yes	No
1171	Mirapara	0	0	0	0	0	0	0	No	No	Yes	Yes	No	No	Yes	No
1172	Golenaohati	0	0	0	0	0	0	0	No	No	Yes	Yes	No	Yes	Yes	No
1173	Jaygirnaohati	0	0	0	0	0	0	0	No	No	No	Yes	No	No	Yes	No
1174	Maricha Gitaldaha	0	0	0	0	0	0	0	No	No	Yes	Yes	No	Yes	No	No
1175	Lalbazar Dwitia Khanda	0	0	0	0	0	0	0	No	No	Yes	Yes	No	No	No	No
1176	Chhat Lalbazar	0	0	0	0	0	0	0	No	No	Yes	Yes	No	No	No	No
1177	Amtala	0	1	0	9	5	10	0	Yes	No	Yes	Yes	No	No	Yes	No
1178	Bara Maricha	0	0	0	0	0	0	0	No	No	Yes	Yes	No	No	Yes	Yes
1179	Kharija Sitalkuchi	0	0	0	0	0	0	0	No	No	Yes	Yes	No	No	No	No
1180	Petlaepra	0	0	0	0	0	0	0	No	No	Yes	Yes	No	No	Yes	No
1181	Nagar Nepra	0	0	0	0	0	0	0	No	No	Yes	Yes	No	No	Yes	No
1182	Atiabarinepra	0	0	0	0	0	0	0	No	No	Yes	Yes	No	No	No	No
1183	Dewanerkot Jayduar	0	0	0	0	0	0	0	Yes	No	Yes	Yes	No	Yes	No	No
1184	Garkhola	0	0	0	0	0	0	0	No	No	Yes	Yes	No	No	No	No
1185	Bara Gadaikhora	0	0	0	0	0	0	0	Yes	No	Yes	Yes	No	No	Yes	No
1186	Chhota Gadaikhora	0	0	0	0	0	0	0	No	No	Yes	Yes	No	No	Yes	No
1187	Rajaram Joyduar	0	0	0	0	0	0	0	No	No	Yes	Yes	No	No	No	No
1188	Sarbbeshwar Jayduar	0	0	0	0	0	0	0	No	No	Yes	Yes	No	Yes	No	No
1189	Nagar Lalbazar	0	0	0	3	20	12	0	No	No	Yes	Yes	No	Yes	Yes	No
1190	Putia Bara Masia	0	0	0	0	0	0	0	No	No	Yes	Yes	No	No	No	No
1191	Puglimari	0	0	0	0	0	0	0	No	No	Yes	Yes	No	Yes	No	No
1192	Bara Masia	0	0	0	3	0	3	0	No	No	Yes	Yes	No	Yes	Yes	No
1193	Bara Chhit Gatamari															
1194	Chhota Chhit Gatamari															
Block T O T A L :		**0**	**3**	**4**	**70**	**87**	**54**	**0**	**8**	**2**	**57**	**55**	**0**	**22**	**33**	**2**
District T O T A L :		**13**	**42**	**93**	**793**	**410**	**752**	**12**	**230**	**314**	**905**	**734**	**0**	**408**	**526**	**19**

Availability of toilet & others Yes / No				Communication and transport facilities (If amenities available code -Yes is given except for Village Pin Code ,If not available within the village , the distance range code viz; a for < 5 Kms, b for 5-10 Kms and c for 10+ kms of nearest place where facility is available is given).									
Community toilet including bath.	Community toilet excluding bath.	Rural sanitary mart or sanitary hardware outlet available near the village.	Community bio- gas or recycle of waste for productive use.	Post office(PO)	Sub post office (SPO)	Post & Telegraph office (P&TO)	Village Pin Code	Telephones (Land lines)	Public call office (PCO)	Mobile phone coverage	Name of Village	Serial Number
47	48	49	50	51	52	53	54	55	56	57	2	1
No	No	No	No	c	b	c	736158	b	Yes	Yes	Rajar Bari	1166
Yes	Yes	Yes	No	c	Yes	c	736172	Yes	Yes	Yes	Sitalkuchi	1167
No	No	No	No	a	a	a	736158	a	a	Yes	Phulbari	1168
No	No	No	No	a	a	a	736158	a	a	Yes	Nagar Singimari	1169
No	No	No	No	a	a	a	736158	a	a	Yes	Gachhtala	1170
No	No	No	No	a	a	a	736158	a	a	Yes	Mirapara	1171
No	No	No	No	a	Yes	a	736158	Yes	a	Yes	Golenaohati	1172
No	No	No	No	a	a	a	736158	Yes	a	Yes	Jaygirnaohati	1173
No	No	No	No	a		b	736158	b	b	Yes	Maricha Gitaldaha	1174
No	No	No	No	Yes		b	736158	a	a	Yes	Lalbazar Dwitia Khanda	1175
No	No	No	No	b		b	736158	a	b	Yes	Chhat Lalbazar	1176
No	Yes	No	No	Yes		b	736158	Yes	Yes	Yes	Amtala	1177
No	No	No	No	a		b	736158	b	a	Yes	Bara Maricha	1178
No	No	No	No	a		b	736158	a	b	Yes	Kharija Sitalkuchi	1179
No	No	No	No	a	c	c	736158	c	c	Yes	Petlaepra	1180
No	No	No	No	a	a	c	736158	a	a	Yes	Nagar Nepra	1181
No	No	No	No	a	b	c	736158	b	b	Yes	Atiabarinepra	1182
No	No	No	No	a	b	c	736172	b	b	Yes	Dewanerkot Jayduar	1183
No	No	No	No			c	736158	b	b	b	Garkhola	1184
No	No	No	No	Yes	Yes	c	736172	b	b	Yes	Bara Gadaikhora	1185
No	No	No	No	a	b	c	736158	b	b	Yes	Chhota Gadaikhora	1186
No	No	No	No	a	c	c	736158	c	c	Yes	Rajaram Joyduar	1187
No	No	No	No	a	a	c	736158	c	c	Yes	Sarbbeshwar Jayduar	1188
No	No	No	No	Yes	a	c	736158	Yes	Yes	Yes	Nagar Lalbazar	1189
No	No	No	No	a		c	736158		b	Yes	Putia Bara Masia	1190
No	No	No	No	a		c	736158	b	b	Yes	Puglimari	1191
No	Yes	No	No	b		c	736158		Yes	Yes	Bara Masia	1192
											Bara Chhit Gatamari	1193
											Chhota Chhit Gatamari	1194
1	**8**	**1**	**0**	**10**	**6**	**1**	**67**	**13**	**9**	**56**	**: Block T O T A L**	
56	**86**	**149**	**2**	**164**	**128**	**22**	**1127**	**333**	**299**	**945**	**: District T O T A L**	

Communication and transport facilities (If amenities available code -Yes is given except for Village Pin Code ,If not available within the village , the distance range code viz; a for < 5 Kms, b for 5-10 Kms and c for 10+ kms of nearest place where facility is available is given).												Village connected to highways amenities available code -Yes , the distance range code viz 10+ kms of nearest place				
Serial Number	Name of Village	Internet cafes/ Common service centre (CSC)	Private courier facility	Bus service (Public & Private)	Railway stations	Auto/Modified Autos	Taxis and Vans	Tractors	Cycle-pulled rickshaws(Manual & Machine driven)	Carts driven by animals	Sea /River ferry service	Connected to national highway(NH)	Connected to state highway(SH)	Connected to major district road (MDR)	Connected to others district road	Pucca roads
2	1	58	59	60	61	62	63	64	65	66	67	68	69	70	71	72
1166	Rajar Bari	a	c	b	c	c	Yes	a	Yes	c	c	c	c	b	b	Yes
1167	Sitalkuchi	Yes	c	Yes	c	c	Yes	a	Yes	c	c	c	c	Yes	Yes	Yes
1168	Phulbari	a	c	a	c	a	a	a	Yes	Yes	c	c	c	c	a	a
1169	Nagar Singimari	a	c	a	c	a	a	a	Yes	Yes	c	c	c	c	a	a
1170	Gachhtala	a	c	a	c	a	Yes	a	Yes	Yes	c	c	c	c	a	Yes
1171	Mirapara	a	c	a	c	a	a	a	Yes	Yes	c	c	c	c	a	a
1172	Golenaohati	a	c	a	c	a	Yes	Yes	Yes	Yes	b	c	c	c	a	Yes
1173	Jaygirnaohati	a	c	a	c	a	a	a	Yes	Yes	b	c	c	c	a	a
1174	Maricha Gitaldaha	a	b	a	c	c	a	b	Yes	c	b			c	a	a
1175	Lalbazar Dwitia Khanda	a	c	a	c	a	a	a	Yes	c	b			c	Yes	a
1176	Chhat Lalbazar	a	c	Yes	c	Yes	Yes	b	Yes	c	b			Yes	Yes	a
1177	Amtala	a	c	Yes	c	Yes	Yes	b	Yes	c	b			Yes	Yes	a
1178	Bara Maricha	a	c	a	c	a	a	a	Yes	c	b			c	a	a
1179	Kharija Sitalkuchi	a	c	a	c	c	a	a	Yes	c	b					a
1180	Petlaepra	a	c	a	c	c	c	b	Yes	c	a	c	c	Yes	c	a
1181	Nagar Nepra	a	c	a	c	a	a	b	Yes	c	b	c	c	Yes	a	a
1182	Atiabarinepra	a	c	b	c	c	b	b	Yes	c	b	c	c	c	b	b
1183	Dewanerkot Jayduar	a	c	a	c	b	a	b	Yes	c	b	c	c	b	a	a
1184	Garkhola	a	Yes	Yes	c	c	Yes	a	Yes	c	b				Yes	Yes
1185	Bara Gadaikhora	a	b	Yes	c	b	a	Yes	b	c	b	c	c	c	b	Yes
1186	Chhota Gadaikhora	a	c	a	c	b	b	a	Yes	c	a	c	c	c	a	a
1187	Rajaram Joyduar	a	c	a	c	c	c	a	Yes	c	b	c	c	c	c	a
1188	Sarbbeshwar Jayduar	a	c	a	c	c	c	a	Yes	c	b		c	c	c	a
1189	Nagar Lalbazar	Yes	c	Yes	Yes	c	Yes	Yes	Yes	c	b			Yes	Yes	Yes
1190	Putia Bara Masia	a	c	a	c	c	a	a	Yes	c	b			c	a	a
1191	Puglimari	a	c	a	c	c	a	a	Yes	c	b			c	a	Yes
1192	Bara Masia	a	a	a	c	b	a	a	Yes	c	a			c	a	Yes
1193	Bara Chhit Gatamari															
1194	Chhota Chhit Gatamari															
Block T O T A L :		**3**	**1**	**18**	**1**	**7**	**34**	**4**	**64**	**7**	**1**	**0**	**0**	**10**	**15**	**35**
District T O T A L :		**65**	**16**	**272**	**30**	**177**	**538**	**240**	**985**	**250**	**95**	**32**	**58**	**202**	**357**	**560**

,village roads, banks & credit societies (If is given, If not available within the village ; a for < 5 Kms, b for 5-10 Kms and c for › where facility is available is given).			Availability of miscellaneous facilities (If amenities available code -Yes is given, If not available within the village , the distance range code viz; a for < 5 Kms, b for 5-10 Kms and c for 10+ kms of nearest place where facility is available is given).														
Kutchcha roads	Water bounded macadam(WBM) roads	Navigable waterway (river/canal)(NW)	Footpaths (FP)	Commercial & Co-operative Banks	ATM	Agricultural Credit Societies	Self-Help Group (SHG)	Public distribution system (PDS) shop	Mandis / Regular market	Weekly Haat	Agricultural marketing society	Integrated Child Development Scheme (Nutritional Centres)	Anganwadi Centre (Nutritional Centres)	Others (Nutritional Centres)	Name of Village	Serial Number
73	74	75	76	77	78	79	80	81	82	83	84	85	86	87	2	1
Yes			a	b	c	Yes	Yes	Yes	c	a	Yes	Yes	Yes	Yes	Rajar Bari	1166
Yes			a	Yes	c	Yes	Yes	Yes	Yes	Yes	c	Yes	Yes	Yes	Sitalkuchi	1167
Yes	a		Yes	a	c	c	Yes	a	c	a	a	a	Yes	Yes	Phulbari	1168
Yes			Yes	a	c	c	Yes	a	c	a	a	a	Yes	Yes	Nagar Singimari	1169
Yes			Yes	a	c	c	Yes	a	c	a	a	a	Yes	Yes	Gachhtala	1170
Yes			Yes	a	c	c	Yes	a	c	a	a	a	Yes	Yes	Mirapara	1171
Yes			Yes	a	c	c	Yes	a	c	a	a	Yes	Yes	Yes	Golenaohati	1172
Yes	a		Yes	a	c	c	Yes	a	c	a	a	a	Yes	a	Jaygirnaohati	1173
Yes	Yes		Yes			b	Yes	a	c	a	a	Yes	Yes	Yes	Maricha Gitaldaha	1174
a		c	Yes			c	Yes	a	c	a	a	Yes	Yes	Yes	Lalbazar Dwitia Khanda	1175
a			Yes			b	Yes	b	Yes	b	Yes	a	Yes	Yes	Chhat Lalbazar	1176
Yes	Yes		Yes	Yes		Yes	Yes	Yes	Yes	Yes	Yes	Yes	Yes	Yes	Amtala	1177
Yes	Yes	c	Yes			c	a	a	c	a	a	Yes	Yes	Yes	Bara Maricha	1178
a			Yes		b	c	Yes	a	c	a	a	a	Yes	a	Kharija Sitalkuchi	1179
Yes			Yes	b	c	c	Yes	Yes	c	a	a	c	Yes	Yes	Petlaepra	1180
Yes			Yes	a	c	c	Yes	a	c	a	a	a	Yes	Yes	Nagar Nepra	1181
Yes			Yes	b	c	c	Yes	a	Yes	Yes	b	b	Yes	Yes	Atiabarinepra	1182
Yes			Yes	a	c	c	Yes	a	c	a	a	c	a	Yes	Dewanerkot Jayduar	1183
Yes			a			c	a	Yes	b	a	Yes	Yes	Yes	Yes	Garkhola	1184
Yes			Yes	Yes	c	c	Yes	Yes	Yes	Yes	Yes	c	Yes	Yes	Bara Gadaikhora	1185
Yes			Yes	a	c	c	Yes	a	c	a	a	c	a	Yes	Chhota Gadaikhora	1186
a			Yes	b	c	c	Yes	a	c	a	c	c	Yes	Yes	Rajaram Joyduar	1187
a			Yes	a	c	c	Yes	a	c	a	Yes	Yes	Yes	Yes	Sarbbeshwar Jayduar	1188
Yes	Yes		Yes	Yes	a	c	Yes	Yes	Yes	Yes	Yes	a	Yes	Yes	Nagar Lalbazar	1189
Yes	Yes		Yes			c	Yes	a	c	a	a	Yes	Yes	Yes	Putia Bara Masia	1190
Yes	Yes		Yes			c	Yes	Yes	c	a	a	Yes	Yes	Yes	Puglimari	1191
Yes	Yes		Yes			c	Yes	Yes	Yes	Yes	Yes	Yes	Yes	Yes	Bara Masia	1192
															Bara Chhit Gatamari	1193
															Chhota Chhit Gatamari	1194
56	**14**	**2**	**58**	**5**	**0**	**4**	**64**	**45**	**15**	**20**	**36**	**32**	**62**	**65**	**: Block T O T A L**	
967	**277**	**117**	**728**	**92**	**6**	**103**	**1088**	**529**	**192**	**255**	**374**	**408**	**996**	**1069**	**: District T O T A L**	

Availability of miscellaneous facilities (If amenities available code -Yes is given, If not available within the village , the distance range code viz; a for < 5 Kms, b for 5-10 Kms and c for 10+ kms of nearest place where facility is available is given).												Availability of electricity (Yes/No)			
Serial Number	Name of Village	ASHA (Accredited Social Health Activist)	Community centre with/without TV	Sports Field,	Sports Club / Recreation Centre	Cinema / Video Hall	Public Library	Public Reading Room	Newspaper Supply	Assembly Polling station	Birth & Death Registration Office	Power Supply for Domestic Use (ED)	Power Supply for Agricultural Use (EAG)	Power Supply for Commercial Use (EC)	Power Supply for All Uses (EA)
1	2	88	89	90	91	92	93	94	95	96	97	98	99	100	101
1166	Rajar Bari	Yes	Yes	Yes	Yes	Yes	Yes	Yes	Yes	Yes	Yes	Yes	Yes	Yes	Yes
1167	Sitalkuchi	Yes	Yes	a	Yes	Yes	Yes	Yes	Yes	Yes	Yes	Yes	Yes	Yes	Yes
1168	Phulbari	Yes	a	a	a	a	a	a	Yes	a	a	Yes	Yes	Yes	Yes
1169	Nagar Singimari	Yes	a	Yes	a	a	a	a	Yes	Yes	a	Yes	Yes	Yes	Yes
1170	Gachhtala	Yes	a	Yes	a	a	a	a	Yes	Yes	Yes	Yes	Yes	Yes	Yes
1171	Mirapara	Yes	a	Yes	a	a	a	a	Yes	Yes	a	Yes	Yes	Yes	Yes
1172	Golenaohati	Yes	a	Yes	a	a	Yes	Yes	Yes	Yes	Yes	Yes	Yes	Yes	Yes
1173	Jaygirnaohati	Yes	a	a	a	a	a	a	Yes	Yes	Yes	Yes	Yes	Yes	Yes
1174	Maricha Gitaldaha	Yes	Yes	a	Yes	a	Yes	Yes	Yes	Yes	a	Yes	No	No	No
1175	Lalbazar Dwitia Khanda	Yes	a	Yes	Yes	a	Yes	Yes	Yes	Yes	Yes	Yes	No	No	No
1176	Chhat Lalbazar	Yes	a	a	a	a	a	a	Yes	a	a	Yes	Yes	Yes	Yes
1177	Amtala	Yes	Yes	Yes	Yes	Yes	a	a	Yes	Yes	Yes	Yes	Yes	Yes	Yes
1178	Bara Maricha	Yes	a	a	Yes	Yes	Yes	Yes	Yes	Yes	a	Yes	Yes	Yes	Yes
1179	Kharija Sitalkuchi	Yes	a	a	Yes	a	Yes	Yes	Yes	Yes	a	Yes	Yes	No	No
1180	Petlaepra	Yes	c	Yes	Yes	c	c	c	Yes	Yes	a	Yes	Yes	Yes	Yes
1181	Nagar Nepra	Yes	a	a	a	a	a	a	Yes	Yes	a	Yes	No	No	No
1182	Atiabarinepra	Yes	b	Yes	b	b	b	b	Yes	Yes	a	Yes	Yes	Yes	Yes
1183	Dewanerkot Jayduar	a	c	a	a	a	c	c	Yes	Yes	a	Yes	Yes	No	No
1184	Garkhola	Yes	Yes	Yes	Yes	Yes	Yes	Yes	Yes	Yes	Yes	Yes	No	No	No
1185	Bara Gadaikhora	Yes	c	Yes	Yes	a	c	c	Yes	Yes	a	Yes	Yes	Yes	Yes
1186	Chhota Gadaikhora	Yes	c	a	a	c	c	c	Yes	Yes	a	Yes	No	No	No
1187	Rajaram Joyduar	a	c	a	a	c	c	c	Yes	Yes	a	Yes	Yes	Yes	Yes
1188	Sarbbeshwar Jayduar	Yes	c	Yes	c	c	c	c	Yes	Yes	a	Yes	No	No	No
1189	Nagar Lalbazar	Yes	Yes	Yes	a	Yes	Yes	Yes	Yes	Yes	Yes	Yes	Yes	Yes	Yes
1190	Putia Bara Masia	Yes	a	a	Yes	Yes	Yes	Yes	Yes	a	a	Yes	No	No	No
1191	Puglimari	Yes	Yes	Yes	a	a	a	Yes	Yes	Yes	a	Yes	Yes	Yes	Yes
1192	Bara Masia	Yes	Yes	Yes	Yes	Yes	Yes	Yes	Yes	Yes	Yes	Yes	Yes	Yes	Yes
1193	Bara Chhit Gatamari														
1194	Chhota Chhit Gatamari														
Block T O T A L :		**61**	**42**	**49**	**46**	**39**	**42**	**49**	**65**	**61**	**34**	**67**	**34**	**30**	**28**
District T O T A L :		**919**	**475**	**550**	**510**	**327**	**359**	**429**	**768**	**866**	**306**	**1132**	**380**	**336**	**260**

Nearest Town		Land Use							
		Area under different types of land use (in hectares rounded up to one decimal place)							
Name	Distance range code i.e. a for < 5 Kms, b for 5-10 Kms and c for 10+ kms .	Forests	Area under Non-agricultural Uses	Barren and Un-cultivable land	Permanent Pastures and Other Grazing Lands	Land Under Miscellaneous Tree Crops etc.	Culturable Waste Land	Name of Village	Serial Number
102	103	104	105	106	107	108	109	2	1
MATHA BHANGA	c	18	40.7	0	0	0	60	Rajar Bari	1166
MATHA BHANGA	c	133	120.3	0	0	0	204	Sitalkuchi	1167
MATHA BHANGA	c	0	0.2	0	0	0	0	Phulbari	1168
MATHA BHANGA	b	0	69.6	0	0	0	0	Nagar Singimari	1169
MATHA BHANGA	c	0	0	0	0	0	0	Gachhtala	1170
MATHABHANGA	c	0	0	0	0	0	0	Mirapara	1171
MATHABHANGA	b	0	16.6	0	0	0	0	Golenaohati	1172
MATHABHANGA	c	0	0	0	0	0	0	Jaygirnaohati	1173
MATHABHANGA	c	0	0	0	0	0	0	Maricha Gitaldaha	1174
MATHABHANGA	c	0	63.1	0	0	0	0	Lalbazar Dwitia Khanda	1175
MATHABHANGA	c	0	0	0	0	0	0	Chhat Lalbazar	1176
MATHABHANGA	c	0	0	0	0	0	0	Amtala	1177
MATHABHANGA	c	0	0	0	0	0	0	Bara Maricha	1178
MATHABHANGA	c	0	0	0	0	0	0	Kharija Sitalkuchi	1179
MATHABHANGA	c	0	223.6	0	0	0	2	Petlaepra	1180
MATHABHANGA	c	0.2	4.9	0	0	0	1.2	Nagar Nepra	1181
MATHABHANGA	c	0	42.2	0	0	0	2	Atiabarinepra	1182
MATHABHANGA	c	2	30	0	0	0	2	Dewanerkot Jayduar	1183
MATHABHANGA	c	0	10	0	0	0	2	Garkhola	1184
MATHABHANGA	c	20	240.1	0	0	0	203.3	Bara Gadaikhora	1185
MATHABHANGA	c	0	92	0	0	0	4.3	Chhota Gadaikhora	1186
MATHABHANGA	c	0	19	0	0	0	2	Rajaram Joyduar	1187
MATHABHANGA	c	12	467.4	0	0	0	37	Sarbbeshwar Jayduar	1188
MATHABHANGA	c	0	0	0	0	0	0	Nagar Lalbazar	1189
MATHABHANGA	c	0	0.2	0	0	0	0	Putia Bara Masia	1190
MATHABHANGA	c	0	0.4	0	0	0	0	Puglimari	1191
MATHABHANGA	c	0	4.2	0	0	0	0	Bara Masia	1192
		0	43.4	0	0	0	0	Bara Chhit Gatamari	1193
		0	0	0	0	0	0	Chhota Chhit Gatamari	1194
0	**0**	**278.1**	**4917.3**	**0**	**0**	**0**	**737.2**	**: Block T O T A L**	
0	**0**	**4361.2**	**66468**	**0**	**0**	**0**	**15462**	**: District T O T A L**	

Land Use											
Area under different types of land use (in hectares rounded up to one decimal place)							Area irrigated by source (in hectare).				
Serial Number	Name of Village	Fallow lands other than current fallows	Current Fallows	Net Area Sown	Total Irrigated Land Area	Total Un-irrigated Land Area	Canals (C)	Wells/Tube-wells(W/TW)	Tanks/Lakes(T/L)	Water Falls(WF)	Others(O)
1	2	110	111	112	113	114	115	116	117	118	119
1166	Rajar Bari	0	0	331.4	42.8	288.6	0	26.4	16.4	0	0
1167	Sitalkuchi	0	0	4068.2	586	3482.1	0	25	561	0	0
1168	Phulbari	0	0	34	1	33	0	1	0	0	0
1169	Nagar Singimari	0	0	20	20	0	0	20	0	0	0
1170	Gachhtala	0	0	237	3	234	0	3	0	0	0
1171	Mirapara	0	0	205.9	20	185.9	0	20	0	0	0
1172	Golenaohati	0	0	1109	25	1084	25	0	0	0	0
1173	Jaygirnaohati	0	0	55.7	3	52.7	0	3	0	0	0
1174	Maricha Gitaldaha	0	0	341.6	14.2	327.5	0	10.1	0	0	4
1175	Lalbazar Dwitia Khanda	0	0	30.7	0	30.7	0	0	0	0	0
1176	Chhat Lalbazar	0	0	49	8.1	40.9	0	8.1	0	0	0
1177	Amtala	0	0	112.9	12.1	100.8	0	12.1	0	0	0
1178	Bara Maricha	0	0	220.4	20.2	200.2	0	20.2	0	0	0
1179	Kharija Sitalkuchi	0	0	28	8.1	19.9	0	8.1	0	0	0
1180	Petlaepra	0	0	352.4	13	339.4	0	10	3	0	0
1181	Nagar Nepra	0	0	228.1	10.8	217.3	0	6	2	0	2.8
1182	Atiabarinepra	0	0	200.8	0.8	200	0	0	0.8	0	0
1183	Dewanerkot Jayduar	0	0	158.4	0	158.4	0	0	0	0	0
1184	Garkhola	0	0	93.5	37.6	55.9	0	33.6	4	0	0
1185	Bara Gadaikhora	0	0	234.9	24	210.9	0	16	6	0	2
1186	Chhota Gadaikhora	0	0	200	20	180	0	16	4	0	0
1187	Rajaram Joyduar	0	0	126.6	0.8	125.8	0	0	0.8	0	0
1188	Sarbbeshwar Jayduar	0	0	236.8	50	186.8	0	40	6	0	4
1189	Nagar Lalbazar	0	0	1175.6	0.8	1174.8	0	0.8	0	0	0
1190	Putia Bara Masia	0	0	244.5	8.1	236.4	0	8.1	0	0	0
1191	Puglimari	0	0	199	40.5	158.5	0	40.5	0	0	0
1192	Bara Masia	0	0	718.7	89	629.6	0	89	0	0	0
1193	Bara Chhit Gatamari	0	0	8.1	8.1	0	0	8.1	0	0	0
1194	Chhota Chhit Gatamari	0	0	7.5	7.5	0	0	7.5	0	0	0
Block T O T A L :		**0**	**0**	**20318**	**2661.1**	**17657**	**124**	**1647.8**	**684.5**	**12**	
District T O T A L :		**0**	**0**	**246449**	**41228**	**205218**	**1294.3**	**24852**	**2580.5**	**121**	

Name of three most important commodities manufactured			Name of Village	Serial Number
First	Second	Third		
120	121	122	2	1
			Rajar Bari	1166
			Sitalkuchi	1167
			Phulbari	1168
			Nagar Singimari	1169
			Gachhtala	1170
			Mirapara	1171
			Golenaohati	1172
			Jaygirnaohati	1173
			Maricha Gitaldaha	1174
			Lalbazar Dwitia Khanda	1175
			Chhat Lalbazar	1176
			Amtala	1177
			Bara Maricha	1178
			Kharija Sitalkuchi	1179
			Petlaepra	1180
			Nagar Nepra	1181
			Atiabarinepra	1182
			Dewanerkot Jayduar	1183
			Garkhola	1184
			Bara Gadaikhora	1185
			Chhota Gadaikhora	1186
			Rajaram Joyduar	1187
			Sarbbeshwar Jayduar	1188
			Nagar Lalbazar	1189
			Putia Bara Masia	1190
			Puglimari	1191
			Bara Masia	1192
			Bara Chhit Gatamari	1193
			Chhota Chhit Gatamari	1194
			: Block T O T A L	
			: District T O T A L	

Appendices to Village Directory

Appendix I - Village Directory

Summary showing total number of villages having Educational, Medical and other amenities - C.D. Block level (Rural)

District : Koch Bihar (329)

Sr. No.	Name of C.D. Block	Total number of inhabited villages in the C.D. Block	Total Rural population of C.D. block	Villages having educational institutions							
				Pre-primary school	Primary school	Middle school	Secondary school	Senior secondary school (SS)	Degree college of arts sceince & commerce	Degree college of engineering	Medical college
1	2	3	4	5	6	7	8	9	10	11	12
1	0026 - Haldibari	57	103969	40	40	10	7	3	0	0	0
2	0027 - Mekliganj	137	150767	91	91	20	10	6	1	0	0
3	0028 - Mathabhanga-I	101	218191	96	95	28	17	10	1	0	0
4	0029 -Mathabhanga-II	92	227397	87	87	33	21	12	0	0	0
5	0030 - Cooch Behar-I	142	293267	129	129	63	45	24	1	0	0
6	0031 - Cooch Behar-II	111	289917	108	108	48	23	20	1	0	0
7	0032 - Tufanganj-I	72	243256	68	68	25	18	13	0	0	0
8	0033 - Tufanganj-II	53	181246	52	52	23	14	10	1	0	0
9	0034 - Dinhata-I	128	281890	119	119	41	21	12	0	0	0
10	0035 - Dinhata-II	119	244066	115	115	39	20	16	0	0	0
11	0036 -Sitai	53	110333	49	49	14	8	3	0	0	0
12	0037 - Sitalkuchi	67	185353	62	62	19	12	7	1	0	0
	Total :	1132	2529652	1016	1015	363	216	136	6	0	0

Sr. No.	Name of C.D. Block	Villages having educational institutions (contd.)							Villages having Medical institutions	
		Management institute	Poly-technic	Vocational training school /ITI	Non-formal training centre	Special school for disabled	Others (specify)	No educational facility	Community health centre	Primary health centre
1	2	13	14	15	16	17	18	19	20	21
1	0026 - Haldibari	0	0	0	0	0	9	17	0	2
2	0027 - Mekliganj	0	0	0	2	1	0	45	1	3
3	0028 - Mathabhanga-I	0	0	1	1	2	1	5	1	4
4	0029 -Mathabhanga-II	0	0	7	0	0	3	5	1	6
5	0030 - Cooch Behar-I	0	0	0	0	0	0	13	0	6
6	0031 - Cooch Behar-II	0	0	1	1	1	2	3	0	12
7	0032 - Tufanganj-I	0	0	1	1	1	4	4	0	4
8	0033 - Tufanganj-II	0	0	0	1	0	1	1	2	4
9	0034 - Dinhata-I	0	0	6	0	0	1	9	1	1
10	0035 - Dinhata-II	0	0	4	1	1	1	3	2	5
11	0036 -Sitai	0	0	1	2	0	1	3	1	4
12	0037 - Sitalkuchi	0	0	3	0	0	2	5	7	9
	Total :	0	0	24	9	6	25	113	16	60

Sr. No.	Name of CD Block	Villages having Medical institutions (contd….)									
		Primary health sub centre	Maternity and child welfare centre	T.B. Clinic	Hospital-allopathic	Hospital-alternative medicine	Dispen-sary	Veterinary hospital	Mobile health clinic	Family welfare centre	Medical practioner (with MBBS Degree)
1	2	22	23	24	25	26	27	28	29	30	31
1	0026 - Haldibari	10	7	2	2	1	1	0	1	3	1
2	0027 - Mekliganj	19	1	0	0	0	1	1	0	1	1
3	0028 - Mathabhanga-I	25	15	5	1	0	5	1	0	6	0
4	0029 -Mathabhanga-II	26	2	0	0	0	2	3	1	0	1
5	0030 - Cooch Behar-I	32	1	0	1	0	3	2	0	0	0
6	0031 - Cooch Behar-II	33	13	2	3	2	7	5	2	5	3
7	0032 - Tufanganj-I	25	7	6	1	0	6	7	2	1	4

8	0033 - Tufanganj-II	23	10	2	2	0	3	4	0	4	2
9	0034 - Dinhata-I	44	9	0	1	1	9	5	0	9	5
10	0035 - Dinhata-II	28	1	0	2	0	7	4	0	3	1
11	0036 -Sitai	15	3	1	3	0	5	2	3	1	1
12	0037 - Sitalkuchi	19	11	0	1	1	4	3	0	3	2
	Total :	299	80	18	17	5	53	37	9	36	21

		Villages having Medical institutions (contd.)				Villages having drinking water								
Sr. No.	Name of C.D. Block	Medical practioner (with other degree)	Medicine shop	Others	No medical facility	Tap water (treated/ untreated)	Well water (covered/ uncovered well)	Hand pump	Tube well/ bore well	Spring	River/ canal	Tank/ pond/ lake	Others	No drinking water facility
1	2	32	33	34	35	36	37	38	39	40	41	42	43	44
1	0026-Haldibari	1	5	0	44	1	56	37	34	0	19	26	0	1
2	0027-Mekliganj	0	14	0	104	24	126	107	65	0	37	51	1	2
3	0028 - Mathabhanga-I	1	19	0	56	14	37	88	33	0	14	31	2	3
4	0029 -Mathabhanga-II	3	14	0	56	16	11	86	80	0	19	10	1	1
5	0030 - Cooch Behar-I	1	26	1	50	17	7	116	140	0	73	104	1	0
6	0031 - Cooch Behar-II	7	28	2	41	20	4	103	31	0	23	27	4	0
7	0032 - Tufanganj-I	3	14	1	36	25	13	35	59	0	23	30	0	0
8	0033 - Tufanganj-II	8	17	1	17	16	17	40	39	0	24	34	4	1
9	0034 - Dinhata-I	9	34	1	21	27	13	81	66	0	87	91	2	0
10	0035 - Dinhata-II	5	9	0	74	50	20	105	90	0	34	70	0	2
11	0036 -Sitai	5	11	1	22	12	8	50	42	0	33	19	2	0
12	0037 - Sitalkuchi	3	13	0	23	8	2	57	55	0	22	33	2	1
	Total :	46	204	7	544	230	314	905	734	0	408	526	19	11

		Villages having Post & Telegraph							Villages having transport						
Sr. No.	Name of C.D. Block	Post office	Sub post office	Post & tele-graph office	Phone (land lines)	Public call office	Mobile phone coverage	Internet cafes/ Common service centre	Village roads-pucca road	Bus service (public/ private)	Railway station	Auto/ modified autos	Taxi & vans	Tractors	Navigable water ways (river/ canal/ sea ferry service)
1	2	45	46	47	48	49	50	51	52	53	54	55	56	57	58
1	0026 - Haldibari	3	4	0	11	8	55	1	30	11	1	17	21	4	7
2	0027 - Mekliganj	5	9	5	12	11	111	2	62	37	1	16	75	30	13
3	0028 - Mathabhanga-I	23	0	0	10	13	76	1	43	20	1	3	37	17	3
4	0029 -Mathabhanga-II	18	3	1	37	31	79	8	36	28	4	10	72	19	8
5	0030 - Cooch Behar-I	19	20	1	61	39	141	9	93	54	2	47	64	44	35
6	0031 - Cooch Behar-II	18	11	0	41	31	76	7	55	18	6	20	42	19	6
7	0032 - Tufanganj-I	19	10	8	22	29	43	4	33	21	1	9	31	9	9
8	0033 - Tufanganj-II	15	8	1	13	29	50	12	30	22	1	7	29	23	9
9	0034 - Dinhata-I	17	29	5	54	50	118	10	60	22	8	17	84	45	11
10	0035 - Dinhata-II	12	17	0	49	39	96	5	53	16	4	21	36	12	8
11	0036 -Sitai	5	11	0	10	10	44	3	30	5	0	3	13	14	6
12	0037 - Sitalkuchi	10	6	1	13	9	56	3	35	18	1	7	34	4	2
	Total :	164	128	22	333	299	945	65	560	272	30	177	538	240	117

		Banks		Credit societies	Villages having recreation facility			
Sr. No.	Name of C.D. Block	Commercial & co-operative	ATM	Agricultural credit societies	Cinema/Video halls	Public library	Public reading rooms	Availability of news paper
1	2	59	60	61	62	63	64	65
1	0026 - Haldibari	2	0	12	9	9	20	41
2	0027 - Mekliganj	10	0	9	30	29	36	45
3	0028 - Mathabhanga-I	6	0	16	25	27	40	45

4	0029 -Mathabhanga-II	12	1	2	35	34	35	79
5	0030 - Cooch Behar-I	10	3	16	26	12	8	110
6	0031 - Cooch Behar-II	7	0	11	10	12	14	60
7	0032 - Tufanganj-I	7	1	9	26	39	40	33
8	0033 - Tufanganj-II	7	0	4	11	14	17	43
9	0034 - Dinhata-I	5	1	11	38	41	62	105
10	0035 - Dinhata-II	17	0	4	53	69	72	100
11	0036 -Sitai	4	0	5	25	31	36	42
12	0037 - Sitalkuchi	5	0	4	39	42	49	65
	Total :	92	6	103	327	359	429	768

		Miscellaneous				Villages having power supply	
Sr. No.	Name of C.D. Block	Public Distribution system (PDS) shop	Weekly haat	Assembly polling station	Birth & death registration office	Available	Not available
1	2	66	67	68	69	70	71
1	0026 - Haldibari	14	5	31	11	57	0
2	0027 - Mekliganj	42	17	59	27	137	0
3	0028 - Mathabhanga-I	59	31	74	23	101	0
4	0029 -Mathabhanga-II	43	29	75	20	92	0
5	0030 - Cooch Behar-I	49	25	105	34	142	0
6	0031 - Cooch Behar-II	37	24	96	19	111	0
7	0032 - Tufanganj-I	44	27	52	27	72	0
8	0033 - Tufanganj-II	27	23	48	16	53	0
9	0034 - Dinhata-I	61	21	101	33	128	0
10	0035 - Dinhata-II	81	17	112	42	119	0
11	0036 -Sitai	27	16	52	20	53	0
12	0037 - Sitalkuchi	45	20	61	34	67	0
	Total :	529	255	866	306	1132	0

Appendix IA - Village Directory

Villages by number of Primary Schools

District : Koch Bihar (329)

Sr. No.	Name of C.D. Block	Total number of inhabited villages	Number of primary schools				
			None	One	Two	Three	Four +
1	2	3	4	5	6	7	8
1	0026 - Haldibari	57	17	22	11	3	4
2	0027 - Mekliganj	137	46	59	18	6	8
3	0028 - Mathabhanga-I	101	6	53	28	3	11
4	0029 - Mathabhanga-II	92	5	36	24	11	16
5	0030 - Cooch Behar-I	142	13	55	45	13	16
6	0031 - Cooch Behar-II	111	3	50	29	10	19
7	0032 - Tufanganj-I	72	4	28	21	4	15
8	0033 - Tufanganj-II	53	1	17	9	9	17
9	0034 - Dinhata-I	128	9	57	35	15	12
10	0035 – Dinhata-II	119	4	55	39	14	7
11	0036 - Sitai	53	4	37	6	3	3
12	0037 - Sitalkuchi	67	5	26	21	10	5
	Total :	1132	117	495	286	101	133

Appendix IB - Village Directory
Villages by Primary, Middle and Secondary Schools

District : Koch Bihar (329)

Sr. No.	Name of C.D. Block	Total number of inhabited villages	Type of educational institutions available			
			No School	At least one primary school and no middle school	At least one primary school and one middle school	At least one middle school and one secondary school
1	2	3	4	5	6	7
1	0026 - Haldibari	57	17	30	10	6
2	0027 - Mekliganj	137	46	71	20	10
3	0028 - Mathabhanga-I	101	6	67	28	15
4	0029 - Mathabhanga-II	92	5	54	33	20
5	0030 - Cooch Behar-I	142	13	66	63	45
6	0031 - Cooch Behar-II	111	3	60	48	22
7	0032 - Tufanganj-I	72	4	43	25	16
8	0033 - Tufanganj-II	53	1	29	23	12
9	0034 - Dinhata-I	128	9	78	41	21
10	0035 - Dinhata-II	119	3	77	38	20
11	0036 - Sitai	53	4	35	14	8
12	0037 - Sitalkuchi	67	5	43	19	12
	Total :	1132	116	653	362	207

Appendix IC - Village Directory
Villages with different sources of Drinking Water facilities available

District : Koch Bihar (329)

Sr. No.	Name of C.D. Block	Number of villages with different sources of drinking water facilities available				
		Only tap (treated/ untreated)	Only well (covered / uncovered)	Only tube well /bore well	Only hand pump	More than one source only from tap, well, tube well, hand pump
1	2	3	4	5	6	7
1	0026 - Haldibari	0	1	0	0	55
2	0027 - Mekliganj	1	4	0	3	126
3	0028 - Mathabhanga-I	0	0	5	35	58
4	0029 - Mathabhanga-II	0	0	5	7	79
5	0030 - Cooch Behar-I	0	0	24	2	116
6	0031 - Cooch Behar-II	0	0	2	70	39
7	0032 - Tufanganj-I	1	1	20	5	45
8	0033 - Tufanganj-II	0	0	9	10	33
9	0034 - Dinhata-I	2	0	19	22	61
10	0035 - Dinhata-II	0	0	12	14	91
11	0036 - Sitai	0	0	3	5	45
12	0037 - Sitalkuchi	0	0	7	10	49
	Total :	4	6	106	183	797

Appendix II- Village Directory

Villages with 5000 and above population which do not have one or more amenities available

District : Koch Bihar (329)

Sr. No.	Name of C.D. Block	Name of village	Location code number	Population	Amenities not available (indicate N.A. where amenity not available)						
					Senior secondary school	College	Primary health sub centre	Tap drinking water	Bus facility	Approach by pucca road	Banks
1	2	3	4	5	6	7	8	9	10	11	12
1	0026-Haldibari	Bara Haldibari (P)	307624	32340	Available	N.A.	N.A.	N.A.	Available	Available	Available
2	0026-Haldibari	Hemkumari	307632	16491	N.A.	N.A.	N.A.	N.A.	Available	N.A.	N.A.
3	0026-Haldibari	Madhya Hudumdanga	307640	6885	N.A.	N.A.	Available	Available	Available	Available	N.A.
4	0027-Mekliganj	Soulmari	307731	5418	Available	N.A.	Available	N.A.	Available	Available	Available
5	0027-Mekliganj	Purbba Dhulia Baidiahati	307743	6024	N.A.	N.A.	N.A.	Available	N.A.	Available	N.A.
6	0027-Mekliganj	Uchal Pukhari	307745	12858	Available	N.A.	Available	Available	N.A.	Available	N.A.
7	0027-Mekliganj	Kamat Chandrabandha	307806	6979	N.A.	N.A.	Available	Available	N.A.	Available	Available
8	0027-Mekliganj	Uttar Bhotbari	307813	9664	N.A.	N.A.	N.A.	N.A.	Available	Available	Available
9	0028-Mathabhanga - I	Bhogramguri	307888	7640	N.A.	N.A.	N.A.	N.A.	Available	Available	N.A.
10	0028-Mathabhanga - I	Panigram	307902	8522	N.A.	N.A.	Available	N.A.	N.A.	Available	N.A.
11	0028-Mathabhanga - I	Bhangamore	307916	7259	Available	N.A.	Available	Available	Available	Available	N.A.
12	0028-Mathabhanga - I	Asakbari Pratham Khanda	307924	5934	N.A.	N.A.	N.A.	Available	N.A.	Available	N.A.
13	0028-Mathabhanga - I	Pachagar (P)	307958	5800	N.A.	Available	N.A.	N.A.	Available	Available	N.A.
14	0028-Mathabhanga - I	Khaterbari	307959	8414	N.A.	N.A.	Available	N.A.	Available	Available	N.A.
15	0028-Mathabhanga - I	Jorpatki	307966	5836	N.A.	N.A.	N.A.	N.A.	N.A.	N.A.	N.A.
16	0029-Mathabhanga - II	Ksheti	308004	5182	Available	N.A.	Available	N.A.	Available	Available	N.A.
17	0029-Mathabhanga - II	Phulbari	308011	14631	Available	N.A.	Available	Available	Available	Available	N.A.
18	0029-Mathabhanga - II	Singijani	308014	5296	Available	N.A.	N.A.	N.A.	Available	Available	N.A.
19	0029-Mathabhanga - II	Bara Saulmari	308019	9558	N.A.	N.A.	N.A.	Available	Available	Available	Available
20	0029-Mathabhanga - II	Ramthenga	308020	6269	N.A.	N.A.	Available	N.A.	Available	N.A.	N.A.
21	0029-Mathabhanga - II	Lotapota	308021	6587	N.A.	N.A.	Available	N.A.	Available	N.A.	N.A.
22	0029-Mathabhanga - II	Dauaguri	308029	5732	N.A.	N.A.	Available	N.A.	N.A.	N.A.	N.A.
23	0029-Mathabhanga - II	Angarkata Paradubi	308032	9475	Available	N.A.	Available	N.A.	Available	Available	N.A.
24	0029-Mathabhanga - II	Ruidanga Pratham Khanda	308033	6161	N.A.	N.A.	Available	N.A.	Available	N.A.	N.A.
25	0029-Mathabhanga - II	Bara Simulguri	308036	11466	Available	N.A.	Available	Available	Available	Available	N.A.
26	0029-Mathabhanga - II	Unish Basa	308041	8818	N.A.	N.A.	Available	N.A.	Available	Available	N.A.
27	0029-Mathabhanga - II	Bhogmara	308060	5126	N.A.	N.A.	N.A.	N.A.	N.A.	N.A.	N.A.
28	0030-Cooch Behar - I	Dauaguri	308073	6216	N.A.	N.A.	Available	Available	Available	Available	Available
29	0030-Cooch Behar - I	Ghughumari	308082	13764	Available	N.A.	N.A.	Available	Available	Available	Available
30	0030-Cooch Behar - I	Paschim Moamari	308088	6024	N.A.	N.A.	Available	N.A.	Available	Available	N.A.
31	0030-Cooch Behar - I	Dudher Kuthidewanbas	308090	7758	Available	N.A.	Available	N.A.	Available	Available	N.A.
32	0030-Cooch Behar - I	Chandamari	308124	7678	Available	N.A.	Available	N.A.	Available	Available	Available
33	0030-Cooch Behar - I	Patchhara	308147	10074	N.A.	N.A.	N.A.	N.A.	Available	Available	N.A.
34	0030-Cooch Behar - I	Haldimohan	308152	5146	Available	N.A.	Available	Available	Available	Available	Available
35	0030-Cooch Behar - I	Hari Bhanga	308177	6736	Available	N.A.	N.A.	N.A.	Available	Available	N.A.
36	0030-Cooch Behar - I	Dewan Hatmoamari	308183	7460	Available	N.A.	Available	Available	Available	Available	Available
37	0030-Cooch Behar - I	Panisala	308196	8332	N.A.	N.A.	Available	N.A.	Available	Available	N.A.
38	0030-Cooch Behar - I	Nawabganj Balasi	308198	10004	N.A.	Available	N.A.	Available	Available	Available	N.A.
39	0031-Cooch Behar - II	Sajherpar Ghoramara	308216	5844	N.A.	N.A.	Available	N.A.	N.A.	N.A.	N.A.
40	0031-Cooch Behar - II	Khagribari	308217	6226	Available	N.A.	Available	N.A.	N.A.	N.A.	N.A.
41	0031-Cooch Behar - II	Sakunibala	308221	5751	N.A.	N.A.	Available	N.A.	N.A.	N.A.	N.A.
42	0031-Cooch Behar - II	Kalarayerkuthi	308222	20739	Available	N.A.	Available	Available	Available	Available	N.A.
43	0031-Cooch Behar - II	Bararangras	308223	8049	Available	N.A.	Available	N.A.	N.A.	N.A.	N.A.
44	0031-Cooch Behar - II	Gopalpur	308229	18297	Available	N.A.	Available	N.A.	N.A.	Available	Available
45	0031-Cooch Behar - II	Marichbari	308234	13370	Available	N.A.	N.A.	N.A.	N.A.	Available	Available
46	0031-Cooch Behar - II	Kholta	308240	14110	Available	N.A.	N.A.	Available	Available	Available	Available
47	0031-Cooch Behar - II	Ambari	308242	8926	Available	N.A.	Available	N.A.	N.A.	Available	N.A.
48	0031-Cooch Behar - II	Kaljani	308243	9887	N.A.	N.A.	Available	N.A.	N.A.	Available	N.A.

49	0031-Cooch Behar - II	Kalapani	308277	5480	N.A.	N.A.	Available	N.A.	N.A.	N.A.	N.A.
50	0031-Cooch Behar - II	Pestharjhar	308315	5536	Available	N.A.	Available	N.A.	N.A.	Available	N.A.
51	0031-Cooch Behar - II	Khapaidanga	308319	9839	Available	N.A.	Available	N.A.	N.A.	Available	Available
52	0032-Tufanganj - I	Natabari	308332	6113	Available	N.A.	N.A.	N.A.	Available	Available	N.A.
53	0032-Tufanganj - I	Chhat Rampur Dwitia Khanda	308335	5773	N.A.	N.A.	Available	Available	N.A.	N.A.	N.A.
54	0032-Tufanganj - I	Dhalpal	308337	7319	Available	N.A.	Available	Available	N.A.	Available	Available
55	0032-Tufanganj - I	Charaljani	308347	6534	N.A.	N.A.	Available	Available	Available	N.A.	N.A.
56	0032-Tufanganj - I	Airani Chitalia	308352	5036	N.A.	N.A.	Available	Available	N.A.	Available	N.A.
57	0032-Tufanganj - I	Jaigir Chilakhana	308357	8712	N.A.	N.A.	N.A.	Available	N.A.	Available	N.A.
58	0032-Tufanganj - I	Andaran Phulbari (P)	308367	18261	N.A.	N.A.	N.A.	N.A.	N.A.	Available	N.A.
59	0032-Tufanganj - I	Ghogarkuthi Pratham Khanda	308373	10826	Available	N.A.	N.A.	Available	N.A.	Available	N.A.
60	0032-Tufanganj - I	Chilakhana	308375	9263	Available	N.A.	Available	N.A.	Available	Available	Available
61	0032-Tufanganj - I	Maradanga	308378	8775	Available	N.A.	Available	Available	Available	Available	Available
62	0032-Tufanganj - I	Balarampur	308384	34113	Available	N.A.	N.A.	Available	Available	Available	Available
63	0032-Tufanganj - I	Deocharai	308385	7849	Available	N.A.	Available	Available	Available	Available	Available
64	0032-Tufanganj - I	Chamta	308388	8190	Available	N.A.	Available	Available	Available	Available	N.A.
65	0032-Tufanganj - I	Dwiparpar	308389	5256	N.A.	N.A.	Available	Available	Available	Available	N.A.
66	0032-Tufanganj - I	Krishnapur	308396	5740	N.A.	N.A.	N.A.	N.A.	Available	Available	N.A.
67	0032-Tufanganj - I	Balabhut	308400	10008	N.A.	N.A.	Available	N.A.	Available	Available	Available
68	0033-Tufanganj - II	Rampur	308409	18274	Available	N.A.	N.A.	Available	Available	Available	Available
69	0033-Tufanganj - II	Jaldhoa	308413	5042	N.A.	N.A.	Available	Available	N.A.	Available	N.A.
70	0033-Tufanganj - II	Bara Salbari	308417	8224	Available	N.A.	Available	Available	Available	Available	N.A.
71	0033-Tufanganj - II	Salbari	308418	9415	Available	N.A.	Available	Available	Available	N.A.	Available
72	0033-Tufanganj - II	Basraja Pratham Khanda	308420	6251	N.A.	N.A.	Available	N.A.	Available	N.A.	N.A.
73	0033-Tufanganj - II	Mahishkuchi	308427	7192	Available	N.A.	Available	N.A.	Available	Available	Available
74	0033-Tufanganj - II	Falimari	308428	11385	N.A.	N.A.	Available	N.A.	N.A.	N.A.	N.A.
75	0033-Tufanganj - II	Bhandijalas	308435	5002	Available	N.A.	Available	N.A.	Available	Available	N.A.
76	0033-Tufanganj - II	Bara Kodali	308438	5009	Available	N.A.	N.A.	Available	N.A.	Available	Available
77	0033-Tufanganj - II	Bala Kuthi	308445	5424	Available	N.A.	Available	Available	Available	Available	N.A.
78	0033-Tufanganj - II	Mansai	308447	6046	Available	N.A.	N.A.	N.A.	Available	Available	N.A.
79	0034-Dinhata - I	Khalisa Gosanimari	308462	6410	N.A.	N.A.	Available	Available	Available	Available	N.A.
80	0034-Dinhata - I	Bhitar Kamata	308465	5559	Available	N.A.	N.A.	Available	Available	Available	Available
81	0034-Dinhata - I	Petla	308497	5780	Available	N.A.	N.A.	Available	Available	Available	N.A.
82	0034-Dinhata - I	Bara Nachina (P)	308501	14759	N.A.	N.A.	N.A.	N.A.	N.A.	Available	N.A.
83	0034-Dinhata - I	Bhutkura	308508	6457	N.A.	N.A.	Available	N.A.	N.A.	Available	N.A.
84	0034-Dinhata - I	Singimari Bhetaguri	308514	5950	N.A.	N.A.	Available	Available	Available	Available	N.A.
85	0034-Dinhata - I	Kharija Baladanga	308516	5766	Available	N.A.	Available	Available	Available	Available	N.A.
86	0034-Dinhata - I	Ruier Khuthi	308527	6710	N.A.	N.A.	Available	N.A.	N.A.	Available	N.A.
87	0034-Dinhata - I	Koalidaha	308528	5616	N.A.	N.A.	Available	N.A.	N.A.	Available	N.A.
88	0034-Dinhata - I	Dinhata (P)	308531	7215	N.A.	N.A.	Available	N.A.	N.A.	N.A.	N.A.
89	0034-Dinhata - I	Bhanghi Dwitia Khanda	308533	9565	Available	N.A.	Available	Available	Available	Available	Available
90	0034-Dinhata - I	Bara Atiabari Pratham Khanda (P)	308538	14962	N.A.	N.A.	Available	N.A.	Available	Available	N.A.
91	0035-Dinhata - II	Kismat Dasagram	308622	6841	N.A.	N.A.	Available	Available	N.A.	Available	N.A.
92	0035-Dinhata - II	Nandina	308636	6051	N.A.	N.A.	N.A.	N.A.	N.A.	N.A.	Available
93	0035-Dinhata - II	Bara Shakdal	308642	8035	Available	N.A.	Available	Available	Available	Available	Available
94	0035-Dinhata - II	Tiadaha	308643	5513	N.A.	N.A.	Available	Available	N.A.	N.A.	N.A.
95	0035-Dinhata - II	Sahebganj	308664	6304	N.A.	N.A.	Available	Available	Available	Available	Available
96	0035-Dinhata - II	Kalamati	308675	9882	Available	N.A.	Available	N.A.	N.A.	Available	N.A.
97	0035-Dinhata - II	Lauchapra	308680	7667	Available	N.A.	N.A.	Available	Available	Available	Available
98	0035-Dinhata - II	Nagarerbari	308692	6695	N.A.	N.A.	Available	N.A.	N.A.	N.A.	N.A.
99	0035-Dinhata - II	Shukarur Kuthi	308699	5945	Available	N.A.	N.A.	N.A.	Available	Available	N.A.
100	0035-Dinhata - II	Tharaikhana	308702	5406	Available	N.A.	N.A.	N.A.	Available	Available	Available
101	0036-Sitai	Brahmottra Chatra	308730	5863	N.A.	N.A.	N.A.	N.A.	Available	N.A.	N.A.
102	0036-Sitai	Kesaribari	308734	6507	N.A.	N.A.	Available	Available	N.A.	Available	N.A.
103	0036-Sitai	Dhumerkhata	308735	5992	N.A.	N.A.	Available	Available	N.A.	Available	N.A.
104	0036-Sitai	Bharali	308742	7062	Available	N.A.	Available	Available	N.A.	Available	N.A.
105	0036-Sitai	Chamta	308757	9469	N.A.	N.A.	Available	N.A.	N.A.	Available	N.A.

106	0037-Sitalkuchi	Mahishmuri	308760	5525	Available	N.A.	Available	N.A.	N.A.	Available	N.A.
107	0037-Sitalkuchi	Sitalkuchi	308802	37052	Available	Available	N.A.	Available	Available	Available	Available
108	0037-Sitalkuchi	Golenaohati	308807	10208	N.A.	N.A.	Available	N.A.	N.A.	Available	N.A.
109	0037-Sitalkuchi	Petlaepra	308815	5261	N.A.	N.A.	N.A.	N.A.	N.A.	N.A.	N.A.
110	0037-Sitalkuchi	Nagar Lalbazar	308824	7732	N.A.	N.A.	N.A.	N.A.	Available	Available	Available
111	0037-Sitalkuchi	Bara Masia	308827	5975	N.A.	N.A.	N.A.	N.A.	N.A.	Available	N.A.

Appendix III - Village Directory
Land Utilization data in respect of Census Towns

District : Murshidabad (333)

Data Not Available

Appendix IV - Village Directory
C.D. Block wise list of Inhabited Villages where no amenity other than drinking water facility is available

District : Murshidabad (333)

Data Not Available

Appendix V- Village Directory
Summary showing number of villages not having Scheduled Castes population

District : Koch Bihar (329)

Sr. No.	Name of C.D. Block	Total villages	Uninhabited villages	Inhabited villages	Number of inhabited villages having no Scheduled Castes population
1	2	3	4	5	6
1	0026 - Haldibari	62	5	57	2
2	0027 - Mekliganj	186	49	137	6
3	0028 - Mathabhanga-I	102	1	101	3
4	0029 - Mathabhanga-II	93	1	92	0
5	0030 - Cooch Behar-I	143	1	142	8
6	0031 - Cooch Behar-II	111	0	111	0
7	0032 - Tufanganj-I	72	0	72	0
8	0033 - Tufanganj-II	53	0	53	1
9	0034 - Dinhata-I	130	2	128	4
10	0035 - Dinhata-II	119	0	119	7
11	0036 - Sitai	53	0	53	1
12	0037 - Sitalkuchi	70	3	67	3
	Total :	1194	62	1132	35

Appendix VI - Village Directory

Summary showing number of villages not having Scheduled Tribes population

District : Koch Bihar (329)

Sr. No.	Name of C.D. Block	Total villages	Uninhabited villages	Inhabited villages	Number of inhabited villages having no Scheduled Tribes population
1	2	3	4	5	6
1	0026-Haldibari	62	5	57	47
2	0027-Mekliganj	186	49	137	112
3	0028-Mathabhanga - I	102	1	101	81
4	0029-Mathabhanga - II	93	1	92	59
5	0030-Cooch Behar - I	143	1	142	112
6	0031-Cooch Behar - II	111	0	111	54
7	0032-Tufanganj - I	72	0	72	40
8	0033-Tufanganj - II	53	0	53	20
9	0034-Dinhata - I	130	2	128	81
10	0035-Dinhata - II	119	0	119	84
11	0036-Sitai	53	0	53	33
12	0037-Sitalkuchi	70	3	67	43
	Total :	1194	62	1132	766

Appendix VIIA - Village Directory

List of Villages according to the proportion of the Scheduled Castes Population to the Total Population by ranges

District : Koch Bihar (329)

A - Scheduled Castes

Range of Scheduled Castes population (Percentages)	Location code number	Name of village
1	2	3
CD Block : Haldibari(0026)		
Nil	307625	Andaran Khasbash (P)
Nil	307635	Dakshin Bajejama
Less than 5	307650	Basarajbala
Less than 5	307668	Uttar Daribas
5 - 10	307656	Bajejama Khasbas
11 - 20	307637	Basa Mansingkumar
11 - 20	307673	Chhat Jamaldaha
21 - 30	307642	Jnandas
31 - 40	307654	Khasbas
31 - 40	307658	Madhya Khasbas
31 - 40	307659	Madhya Baksiganj
41 - 50	307643	Paschim Fate Mamud
41 - 50	307664	Purbba Fate Mamud
41 - 50	307671	Purbba Jangalbas
51 - 75	307624	Bara Haldibari (P)
51 - 75	307626	Bakshiganj Andaran Khasbash (P)
51 - 75	307627	Debottar Bakshiganj
51 - 75	307628	Bakshiganj
51 - 75	307632	Hemkumari
51 - 75	307633	Tattaram
51 - 75	307638	Golapdi
51 - 75	307639	Samilabash
51 - 75	307640	Madhya Hudumdanga
51 - 75	307641	Dakshin Chhota Haldibari
51 - 75	307645	Chhota Haldibari
51 - 75	307648	Uttar Chhota Haldibari
51 - 75	307649	Uttar Khasbas
51 - 75	307651	Uttar Baksiganj

51 - 75	307655	Bibiganj
51 - 75	307657	Pran Majumder
51 - 75	307660	Purbba Samilabas
51 - 75	307661	Dakshin Niztaraf
51 - 75	307662	Andaran Bajejama
51 - 75	307663	Dakshin Khasbas
51 - 75	307665	Uttar Nijtaraf
51 - 75	307669	Dakshin Bajejama Khasbas
51 - 75	307674	Purbba Hudumdanga
51 - 75	307675	Jangalbas
51 - 75	307676	Nagar Sahebganj
51 - 75	307680	Dakshin Mekliganj
51 - 75	307681	Dari Pattani
51 - 75	307683	Mekhliganj
76 and above	307634	Dakshin Pran Majumder
76 and above	307636	Dakshin Samilabas
76 and above	307644	Paschim Samilabas
76 and above	307646	Dakshin Basarajbala
76 and above	307647	Banikanta
76 and above	307652	Uttar Basarajbala
76 and above	307667	Chhota Bibiganj
76 and above	307670	Basa Mansingkumar
76 and above	307672	Bajejama
76 and above	307677	Daribas
76 and above	307678	Jyan Kanta Adhikari
76 and above	307679	Nijtaraf
76 and above	307682	Kamat Bandi
76 and above	307684	Purbba Daripattani
76 and above	307685	Jhar Singheshwar
CD Block : Mekliganj (0027)		
Nil	307717	Uttar Jamaldaha Balapukharia
Nil	307725	Madhya Upanchauki Kuchlibari
Nil	307729	Chhota Kuchlibari
Nil	307801	Kharija Panisala
Nil	307809	Uttar Nijtaraf
Nil	307832	Vitar Fulkar Dabria Kharkhar
Less than 5	307811	Chhota Panisala
5 - 10	307693	Jhar Singheswar
5 - 10	307694	Kharkharia
5 - 10	307808	Chhat Panisala
5 - 10	307810	Chhat Nijtaraf
21 - 30	307772	Jamal Dahahat
21 - 30	307804	Andaran Panisala
21 - 30	307807	Hat Dhar Dharia
31 - 40	307692	Tista Nadir Payasti
31 - 40	307773	Chhota Jamaldaha
31 - 40	307806	Kamat Chandrabandha
31 - 40	307812	Paschim Nijtaraf
31 - 40	307814	Andaran Nijtaraf
31 - 40	307815	Dakshin Panisala
31 - 40	307816	Lotamari
31 - 40	307831	Madhya Bhotbari (P)
31 - 40	307834	Mekliganj (P)
41 - 50	307699	Andaran Kuchlibari
41 - 50	307795	Madhya Panisala
41 - 50	307805	Panisala Dwitia Khanda
41 - 50	307813	Uttar Bhotbari
51 - 75	307688	Dakshin Hemkumari
51 - 75	307691	Chhota Fulkar Dabri Kharkharia
51 - 75	307723	Upanchauki Kuchlibari
51 - 75	307728	Brahmattar Kuchlibari
51 - 75	307751	Chhat Kamat Changrabandha
51 - 75	307752	Uttar Alokjhari
51 - 75	307753	Uttar Kamat Changrabandha

51 - 75	307757	Dora Dabri
51 - 75	307761	Dakshin Uchal Pukhari
51 - 75	307762	Dhulia Uchal Pukhari
51 - 75	307764	Kharija Gopalpur
51 - 75	307768	Purbba Panisala
51 - 75	307775	Chhat Jamaldaha
51 - 75	307777	Shikarpur
51 - 75	307778	Bhogjan
51 - 75	307779	Jamaldaha
51 - 75	307785	Satgharia
51 - 75	307796	Kamat Panisala
51 - 75	307797	Uttar Panisala
51 - 75	307798	Chhota Kamat Changrabandha
51 - 75	307803	Bara Panisala
51 - 75	307817	Purbba Nijtaraf
51 - 75	307822	Dakshin Nijtaraf
51 - 75	307829	Andaran Bhotbari
76 and above	307686	Chhota Fulkar Dabri Bajejama
76 and above	307687	Uttar Pukurdabri
76 and above	307689	Uttar Fulkar Dabri Bajejama
76 and above	307690	Chhota Kharkharia
76 and above	307700	Bajejama Kuchlibari
76 and above	307701	Uttar Andaran Kuchlibari
76 and above	307702	Dakshin Fulkardabri Kharkharia
76 and above	307703	Balapukhari Kharkharia
76 and above	307704	Andaran Kharkharia
76 and above	307705	Madhya Fulkardabri Kharkharia
76 and above	307706	Dakshin Fulkardabri
76 and above	307707	Fulkardabri
76 and above	307708	Fulkardabri Bajejama
76 and above	307709	Bhotbari
76 and above	307710	Bagdokara
76 and above	307711	Purbba Fulkardabri
76 and above	307712	Purbba Bhotbari
76 and above	307713	Fulkardabri Kasiabari
76 and above	307714	Uttar Upanchauki Kuchlibari
76 and above	307715	Chhota Jikabari
76 and above	307716	Fulkardabri Kharkharia
76 and above	307718	Jikabari
76 and above	307719	Jamaldaha Balapukharia
76 and above	307720	Kuchlibari
76 and above	307721	Paschim Upanchauki Kuchlibari
76 and above	307722	Dakshin Jamaldaha Balapukharia
76 and above	307724	Bara Kuchlibari
76 and above	307726	Purbba Upanchauki Kuchlibari
76 and above	307727	Purba Bajejama Kuchlibari
76 and above	307731	Soulmari
76 and above	307732	Paschim Dhulia Baldiahati
76 and above	307733	Sarhati
76 and above	307735	Bara Dhulia Khalisa
76 and above	307736	Purbba Uchal Pukhari
76 and above	307737	Uttar Dhulia Khalisa
76 and above	307738	Uttar Uchal Pukhari
76 and above	307739	Jalsua
76 and above	307740	Dakshin Dhulia Baldiahati
76 and above	307741	Jnankata Adhikari
76 and above	307742	Madhya Dhulia Khalisa
76 and above	307743	Purbba Dhulia Baidiahati
76 and above	307744	Bara Thunkinjhar
76 and above	307745	Uchal Pukhari
76 and above	307746	Chhat Dhulia
76 and above	307747	Paschim Patchhara Gopalpur
76 and above	307748	Dhulia Khalisa
76 and above	307749	Paschim Dhulia Khalisa

76 and above	307750	Uttar Boknabandha
76 and above	307754	Dakshin Alokjhari
76 and above	307755	Dakshin Bokna Bandha
76 and above	307756	Uttar Hemkumari
76 and above	307758	Deuti Khata
76 and above	307759	Purbba Hemkumari
76 and above	307760	Dakshin Dhulia Khalisa
76 and above	307763	Paschim Gopalpur
76 and above	307765	Purbba Gopalpur
76 and above	307766	Dakshin Kharija Gopalpur
76 and above	307767	Purbba Patchhara Gopalpur
76 and above	307769	Chhota Thunkirjhar
76 and above	307770	Purbba Jamaldaha
76 and above	307771	Kharija Jamaldaha
76 and above	307774	Uttar Dwarikamari
76 and above	307780	Panisala Prathami Khanda
76 and above	307781	Madhya Jamaldaha
76 and above	307782	Mokarari Jamaldaha
76 and above	307783	Ratanpur
76 and above	307784	Buraburi Dewanabas
76 and above	307786	Dwarikamari Khasbas
76 and above	307787	Bhogramguri
76 and above	307788	Buraburi
76 and above	307789	Debottar Buraburi
76 and above	307790	Buraburi Patchhara
76 and above	307791	Dwarikkamari
76 and above	307792	Lotamari
76 and above	307793	Dwarikamari Ratanpur
76 and above	307794	Purba Kamat Changrabandha
76 and above	307799	Paschim Panisala
76 and above	307800	Paschim Kamat Changrabandha
76 and above	307818	Chhota Nijtaraf
76 and above	307819	Bara Nijtaraf
76 and above	307820	Daribas
76 and above	307824	Nijtaraf (P)
76 and above	307828	Madhya Nijtaraf
76 and above	307833	Uttar Kharkharia (P)
76 and above	307835	Dakshin Bhotbari
76 and above	307836	Dakshin Mekliganj
CD Block : Mathabhanga – I (0028)		
Nil	307920	Chhat Duaisuai
Nil	307921	Angarmani
Nil	307973	Magurmari
5 - 10	307942	Daribas
11 - 20	307922	Jamirdanga
11 - 20	307943	Dangkoba
11 - 20	307944	Satgaon
21 - 30	307934	Asakbari Dwitiakhanda
21 - 30	307961	Mahimer Kuthi
21 - 30	307974	Uttar Daibhangi
31 - 40	307914	Balasi
31 - 40	307940	Bara Ghariamohanpur
31 - 40	307950	Bara Khalisamari
31 - 40	307951	Kurshamari
31 - 40	307955	Kharija Kawardara
31 - 40	307957	Baisguri
31 - 40	307965	Chhat Jorpatki
31 - 40	307967	Nagar Gopalganj
31 - 40	307971	Shibpur
41 - 50	307903	Bamunia Purba
41 - 50	307928	Balarhat
41 - 50	307952	Kauardara
41 - 50	307958	Pachagar (P)
41 - 50	307959	Khaterbari

41 - 50	307963	Bherbheri Manabari
51 - 75	307897	Bamunia Paschim
51 - 75	307900	Paschim Giladanga
51 - 75	307902	Panigram
51 - 75	307905	Debottar Panigram
51 - 75	307908	Pakhihaga
51 - 75	307913	Daibhangi
51 - 75	307915	Kalagaon
51 - 75	307916	Bhangamore
51 - 75	307919	Kuktikata
51 - 75	307923	Paschim Jamirdanga
51 - 75	307924	Asakbari Pratham Khanda
51 - 75	307937	Nabiner Dola
51 - 75	307939	Bara Dola Gadalerkuthi
51 - 75	307949	Abas Ratanpur
51 - 75	307953	Chandamari
51 - 75	307962	Nagar Mathabhanga (P)
51 - 75	307964	Tekonia
51 - 75	307966	Jorpatki
76 and above	307873	Jore Simuli
76 and above	307875	Dakshin Kachakhawa
76 and above	307876	Kesharibari
76 and above	307877	Madhya Chhat Gopalpur
76 and above	307878	Patchhara Gopalpur
76 and above	307879	Uttar Kharija Gopalpur
76 and above	307880	Gopalpur
76 and above	307881	Kharija Panigram
76 and above	307882	Dakshin Kharija Gopalpur
76 and above	307883	Bara Gopalpur
76 and above	307884	Chhat Gopalpur
76 and above	307885	Uchal Pukhari
76 and above	307886	Chhota Gopalpur
76 and above	307887	Dhandhania
76 and above	307888	Bhogramguri
76 and above	307889	Buraburi
76 and above	307890	Uttar Tetuler Chhara
76 and above	307891	Chengar Khata
76 and above	307892	Chengarkhata Khagribari
76 and above	307893	Chhat Khagribari
76 and above	307894	Chhota Chhat Dhan Dhania
76 and above	307895	Dakshin Rangapani Balasi
76 and above	307896	Upanirpar
76 and above	307898	Chhota Kesharibari
76 and above	307899	Kharija Kesharibari
76 and above	307901	Kher Bhander
76 and above	307904	Simulguri
76 and above	307906	Putimari
76 and above	307907	Genduguri
76 and above	307909	Andaran Pakhihaga
76 and above	307910	Nityanandi
76 and above	307911	Indrerkuthi
76 and above	307912	Chhat Pakhihaga
76 and above	307917	Gadalerkuthi
76 and above	307918	Duaisuai
76 and above	307925	Garibpur
76 and above	307926	Chenakata
76 and above	307927	Satgachhi
76 and above	307929	Satgaon Manabari Sitallahiri
76 and above	307930	Nalangibari
76 and above	307931	Bara Gharia Garkuta
76 and above	307932	Tetuler Chhara
76 and above	307933	Bengaldai
76 and above	307935	Mohanpur
76 and above	307936	Kanpata

76 and above	307938	Baksiganj
76 and above	307941	Sikarpur
76 and above	307945	Daluarpar
76 and above	307946	Mahishcharu
76 and above	307947	Dakshin Tetulerchhara
76 and above	307948	Kharija Ratanpur
76 and above	307954	Nendarpar
76 and above	307956	Bhurkuldanga
76 and above	307960	Chhat Khaterbari
76 and above	307968	Bochagari
76 and above	307969	Bhurunga Mari
76 and above	307970	Panaguri
76 and above	307972	Madhya Rangapani Balasi
CD Block : Mathabhanga – II (0029)		
11 - 20	307979	Ghughumari
11 - 20	308034	Atpukhari
11 - 20	308043	Chheramari
21 - 30	307978	Pheksabari
21 - 30	307980	Dumniguri
21 - 30	307982	Chhannamadar
31 - 40	308019	Bara Saulmari
31 - 40	308029	Dauaguri
31 - 40	308031	Angarkata Khaterbari
31 - 40	308035	Chhota Simulguri
31 - 40	308041	Unish Basa
31 - 40	308042	Patakamari
31 - 40	308046	Sutarpara
31 - 40	308051	Shalmara Pratham Khanda
31 - 40	308053	Kharikabari
31 - 40	308066	Atharakotha Kalpani
41 - 50	307981	Runibari
41 - 50	308033	Ruidanga Pratham Khanda
41 - 50	308040	Baghmara Sukhan Dighi
41 - 50	308065	Subharpathar
51 - 75	307976	Jhauguri
51 - 75	307977	Kshenpara
51 - 75	307985	Kanibilkankanguri
51 - 75	307987	Khokobari
51 - 75	307988	Chhat Dumniguri
51 - 75	307989	Purbba Nilangibari
51 - 75	307990	Chakiar Chhara
51 - 75	307993	Purbba Bhojaner Chhara
51 - 75	307994	Bherbheri
51 - 75	307999	Kodaldhoa
51 - 75	308008	Agna
51 - 75	308017	Mukul Danga
51 - 75	308020	Ramthenga
51 - 75	308022	Bailpari
51 - 75	308024	Sauderbas
51 - 75	308028	Chhat Dwarikamari
51 - 75	308030	Rangamati
51 - 75	308032	Angarkata Paradubi
51 - 75	308036	Bara Simulguri
51 - 75	308048	Dhalaguri
51 - 75	308049	Shalmara Dwitia Khanda
51 - 75	308054	Sildanga
51 - 75	308055	Gaybari
51 - 75	308057	Dolanger Kuthi
51 - 75	308058	Bamanikura
51 - 75	308061	Chandanchaura
51 - 75	308062	Dhekarkuthi
51 - 75	308064	Khatimari
76 and above	307975	Chhat Chhitkibari
76 and above	307983	Asmanirghat

76 and above	307984	Garkuta
76 and above	307986	Kodalksheti
76 and above	307991	Chhitribari
76 and above	307992	Brahmottar Sonatali
76 and above	307995	Khalaigaon
76 and above	307996	Baraibari
76 and above	307997	Bhojaner Chhara
76 and above	307998	Bara Chakiarchhara
76 and above	308000	Uttar Tengnamari
76 and above	308001	Uttar Ksheti
76 and above	308002	Uttar Kachakhawa
76 and above	308003	Jote Bholanath
76 and above	308004	Ksheti
76 and above	308005	Uttar Rangapani Balasi
76 and above	308007	Tengnamari
76 and above	308009	Kharjaksheti
76 and above	308010	Dwarlakshmipur
76 and above	308011	Phulbari
76 and above	308012	Balasundar
76 and above	308013	Chhat Phulbari Daribas
76 and above	308014	Singijani
76 and above	308015	Phulbari Dewanbas
76 and above	308016	Phulbari Daribas
76 and above	308018	Dewanbas
76 and above	308021	Lotapota
76 and above	308023	Lafabari
76 and above	308025	Nabinerdola
76 and above	308026	Dwarikamari
76 and above	308027	Kusaribari
76 and above	308037	Purbba Putimari
76 and above	308038	Bhelakopa
76 and above	308039	Khopa Dhuli
76 and above	308044	Panikhawa
76 and above	308045	Ruidanga Dwitia Khanda
76 and above	308047	Dharimara
76 and above	308050	Singimari
76 and above	308052	Pharabari
76 and above	308056	Bhanur Kuthi
76 and above	308059	Taurikata
76 and above	308060	Bhogmara
76 and above	308063	Tetulguri
76 and above	308067	Matiar Kuthi
CD Block : Cooch Behar – I (0030)		
Nil	308075	Dakshin Ambari
Nil	308076	Bhojanpur
Nil	308083	Malerjhar
Nil	308085	Bara Atharakotha
Nil	308120	Andaran Kasaldanga
Nil	308167	Khairamari
Nil	308192	Dakshin Boragari
Nil	308194	Bhojanpur Katnatipara
Less than 5	308090	Dudher Kuthidewanbas
Less than 5	308099	Chhat Gokuler Kuthi
Less than 5	308148	Bara Naldhondra
Less than 5	308149	Jibramerkuthi
Less than 5	308168	Chhota Elajan
Less than 5	308169	Bara Elajan
5 - 10	308079	Harinchaowra
5 - 10	308086	Chhota Atharakotha
5 - 10	308096	Hourgari
5 - 10	308186	Gangaler Kuthi
5 - 10	308195	Dhair Hat
5 - 10	308201	Ruierkuthi
11 - 20	308074	Kunidanga

11 - 20	308080	Gudam Maharaniganj
11 - 20	308081	Chhat Guriahati
11 - 20	308089	Mainaguri Dighalhati
11 - 20	308091	Kalabarighat
11 - 20	308100	Chhat Duder Kuthi
11 - 20	308130	Putimari
11 - 20	308166	Rashidanga Dwitia Khanda
11 - 20	308185	Ghegirghat
11 - 20	308188	Natuarpar
11 - 20	308193	Ghoramara
21 - 30	308082	Ghughumari
21 - 30	308094	Charaker Kuthi
21 - 30	308103	Mainaguri Singijani
21 - 30	308138	Kharija Phuleswari
21 - 30	308145	Khari Analdhondra
21 - 30	308164	Cheger Kuthi
21 - 30	308165	Sonakhuli
21 - 30	308175	Chhota Nalangibari
21 - 30	308179	Dayaler Chhara
21 - 30	308182	Atharanala
21 - 30	308184	Shishabguri
21 - 30	308187	Panigram Ghughumari
21 - 30	308191	Kalakata
21 - 30	308198	Nawabganj Balasi
21 - 30	308202	Bara Balasi
31 - 40	308073	Dauaguri
31 - 40	308092	Chandisal
31 - 40	308093	Charaker Kuthi Dewanbas
31 - 40	308104	Chhat Elajan
31 - 40	308121	Hastabud Kasaldanga
31 - 40	308139	Paitakapara
31 - 40	308142	Sitalbas
31 - 40	308159	Panthabari
31 - 40	308178	Dakshin Kursamari
31 - 40	308180	Nakkati
31 - 40	308181	Pushnadanga
31 - 40	308183	Dewan Hatmoamari
31 - 40	308209	Chatra Chekapdara
41 - 50	308069	Gayergari
41 - 50	308088	Paschim Moamari
41 - 50	308098	Gokuler Kuthi
41 - 50	308109	Katamari
41 - 50	308144	Tang Tangi
41 - 50	308146	Charakpara
41 - 50	308160	Ekmukha
41 - 50	308162	Silkhuri Pratham Khanda
41 - 50	308170	Rasidanga Pratham Khanda
41 - 50	308171	Sialdaha Pratham Khanda
41 - 50	308174	Jhal Jhali
41 - 50	308177	Hari Bhanga
41 - 50	308190	Baghroa
41 - 50	308196	Panisala
41 - 50	308199	Gosainganj
41 - 50	308200	Jiranpur
41 - 50	308205	Barapak
51 - 75	308068	Dalua Dasgir
51 - 75	308070	Talliguri
51 - 75	308072	Ghargharia Dwitia Khanda
51 - 75	308077	Jhinaidanga
51 - 75	308078	Lankabar
51 - 75	308087	Barabhita
51 - 75	308095	Hirar Kuthi
51 - 75	308097	Simulguri
51 - 75	308101	Dudder Kuthi

51 - 75	308102	Bhogdabri Kesharibari
51 - 75	308106	Kanibil Kankanguri
51 - 75	308110	Brahmottar Kasal Danga
51 - 75	308112	Paschim Haribhanga
51 - 75	308113	Dewanbas
51 - 75	308114	Bhoterhat
51 - 75	308119	Rajpur
51 - 75	308124	Chandamari
51 - 75	308131	Chhedarjhar
51 - 75	308132	Shibpur
51 - 75	308135	Shalbari
51 - 75	308136	Hardeb Chhedarjhar
51 - 75	308137	Putimari Phuleswari
51 - 75	308140	Hatiram Salbari
51 - 75	308147	Patchhara
51 - 75	308150	Kachamari
51 - 75	308152	Haldimohan
51 - 75	308154	Elejanerkuthi
51 - 75	308156	Kursamari
51 - 75	308163	Silkhuri Bas
51 - 75	308172	Bara Nalangibari
51 - 75	308176	Jongra
51 - 75	308189	Latkarpar
51 - 75	308203	Panimarar Kuthi
51 - 75	308204	Dhumpur Balasi
51 - 75	308206	Chaukuri
51 - 75	308207	Tupamari Dewanbas
51 - 75	308208	Daharerpar
51 - 75	308210	Kanikata Seoraguri
76 and above	308071	Purba Phalimari
76 and above	308084	Bheladanga
76 and above	308105	Giriar Kuthi
76 and above	308107	Bengdubgiriar Kuthi
76 and above	308108	Baghmara
76 and above	308111	Phalimari
76 and above	308115	Maghpala
76 and above	308116	Petbhata Maghpala
76 and above	308117	Kanchiarkuthi
76 and above	308118	Kathalbari
76 and above	308122	Balagram
76 and above	308123	Patpisu
76 and above	308125	Kasiabari
76 and above	308126	Bairati
76 and above	308127	Jagarjhuli Bhasirthana
76 and above	308128	Amar Bhasirthana
76 and above	308129	Chhat Chhedarjhar
76 and above	308133	Dakshin Putimari Phuleswari
76 and above	308141	Brahmattar Garkhola
76 and above	308143	Brahmatara Salbari
76 and above	308151	Khalisaguri
76 and above	308153	Morangamari
76 and above	308155	Mainaguri Kankanguri
76 and above	308157	Dasagram
76 and above	308158	Aulibari
76 and above	308161	Silkhuri Dwitia Khanda
76 and above	308173	Sialdaha Dwitia Khanda
76 and above	308197	Moamari
CD Block : Cooch Behar – II (0031)		
Less than 5	308262	Bag Bhandar
Less than 5	308275	Ichhamari Chapaguri
5 - 10	308279	Kawalipara
5 - 10	308288	Raserkuthi
5 - 10	308324	Damodarpur
11 - 20	308218	Singimari Paschimpar

11 - 20	308222	Kalarayerkuthi
11 - 20	308245	Borakhata
11 - 20	308247	Baraibari Pratham Khanda
11 - 20	308249	Ichamari
11 - 20	308261	Hoglabari
11 - 20	308263	Angrakata
11 - 20	308266	Dharma Barerkuthi
11 - 20	308276	Paschim Chapaguri
11 - 20	308296	Chharar Kuthi
11 - 20	308323	Karisal
21 - 30	308215	Basdaha Natibari
21 - 30	308217	Khagribari
21 - 30	308220	Sukhdhanerkuthi
21 - 30	308260	Chhota Rangras
21 - 30	308268	Petbhatta Chandanchowra
21 - 30	308293	Kaminirghat
21 - 30	308294	Tengnamari
21 - 30	308309	Baikunthapur
21 - 30	308312	Bhogramguri
21 - 30	308313	Taraiguri
31 - 40	308216	Sajherpar Ghoramara
31 - 40	308225	Kalmandasguri
31 - 40	308229	Gopalpur
31 - 40	308244	Boragari
31 - 40	308246	Kuthipara
31 - 40	308267	Chandan Chowra
31 - 40	308270	Sajher Parkhatalbari
31 - 40	308291	Ghierhari
31 - 40	308295	Jibdharer Kuthi
31 - 40	308300	Mahishbathan Pratham Khanda
31 - 40	308301	Dodearpar
31 - 40	308303	Kokoabari
31 - 40	308320	Soultukribarapak
41 - 50	308221	Sakunibala
41 - 50	308227	Uttar Shibpur
41 - 50	308236	Mahishbathan Dwitia Khanda
41 - 50	308239	Baraibari Dwitia Khanda
41 - 50	308240	Kholta
41 - 50	308250	Chhagalber
41 - 50	308258	Dhang Dhingguri
41 - 50	308277	Kalapani
41 - 50	308281	Madhupur
41 - 50	308283	Matikata
41 - 50	308292	Jatrapur
41 - 50	308316	Konamali Pestharjhar
51 - 75	308214	Putimari Baksibas
51 - 75	308219	Chhat Singimari
51 - 75	308223	Bararangras
51 - 75	308224	Salmara
51 - 75	308226	Atialiguri
51 - 75	308230	Dudumari
51 - 75	308234	Marichbari
51 - 75	308235	Kakanguri
51 - 75	308237	Dhalaguri
51 - 75	308241	Bokalirmath
51 - 75	308243	Kaljani
51 - 75	308248	Hatiduba
51 - 75	308251	Ikarchala
51 - 75	308252	Uttar Maralautara
51 - 75	308253	Nageswarguri
51 - 75	308256	Kachura Kuthi
51 - 75	308259	Hollangerkuthi
51 - 75	308264	Basantapur
51 - 75	308271	Salmara Tritiakhanda

51 - 75	308273	Deutibari
51 - 75	308274	Hokakura
51 - 75	308278	Baldihati
51 - 75	308280	Haripur
51 - 75	308282	Kachuban
51 - 75	308284	Jajna Narayanerkuthi
51 - 75	308285	Kachubanbaran Khana
51 - 75	308286	Palashguri
51 - 75	308287	Khairatibari
51 - 75	308290	Malatiguri
51 - 75	308297	Maranadir Kuthi
51 - 75	308298	Paschim Bhogramguri
51 - 75	308299	Banchukumari
51 - 75	308302	Kharija Kakribari
51 - 75	308304	Sonari Nikatiar Kuthi
51 - 75	308305	Sonari Kakribari
51 - 75	308306	Uttar Gayergari
51 - 75	308307	Sonari
51 - 75	308308	Sidheswari
51 - 75	308310	Kharijasonari
51 - 75	308311	Chapaguri
51 - 75	308314	Baragila
51 - 75	308315	Pestharjhar
51 - 75	308319	Khapaidanga
51 - 75	308322	Chaudanga
76 and above	308228	Harinmara
76 and above	308231	Daldali
76 and above	308232	Tapsikhata
76 and above	308233	Kumirghat
76 and above	308238	Bhatlaguri
76 and above	308242	Ambari
76 and above	308254	Uttar Peshtarjhar
76 and above	308255	Araji Kakribari
76 and above	308257	Konamalli
76 and above	308265	Chhota Khairatibari
76 and above	308269	Karibharal
76 and above	308272	Aratguri
76 and above	308289	Kamarangaguri
76 and above	308317	Maralautara
76 and above	308318	Garubhasa
76 and above	308321	Ghargharia Prathamkhanda
CD Block : Tufanganj – I (0032)		
5 - 10	308391	Chhat Deocharai
5 - 10	308401	Jhaukuthi
11 - 20	308375	Chilakhana
11 - 20	308376	Chhat Bhelakopa
11 - 20	308387	Shikarpur
11 - 20	308400	Balabhut
21 - 30	308377	Bhelakopa Dwitia Khanda
21 - 30	308385	Deocharai
21 - 30	308389	Dwiparpar
21 - 30	308396	Krishnapur
21 - 30	308399	Gopalerkuthi
31 - 40	308334	Khasbas
31 - 40	308344	Chhat Chilakhana Dwitia Khanda
31 - 40	308355	Amlaguri Dwitia Khanda
31 - 40	308365	Balapukhari
31 - 40	308378	Maradanga
31 - 40	308379	Soladanga Dwitia Khanda
31 - 40	308394	Jhaljhali
31 - 40	308397	Dhadial
41 - 50	308330	Chhat Bara Chowki
41 - 50	308336	Chikliguri Dwitia Khanda
41 - 50	308337	Dhalpal

41 - 50	308354	Chhatoa
41 - 50	308356	Moamari
41 - 50	308364	Chhalapak
41 - 50	308367	Andaran Phulbari (P)
41 - 50	308380	Bhelakopa Pratham Khanda
41 - 50	308384	Balarampur
41 - 50	308386	Balaghat
41 - 50	308388	Chamta
41 - 50	308393	Santoshpur
41 - 50	308395	Chengmari
51 - 75	308331	Panisala
51 - 75	308332	Natabari
51 - 75	308333	Dwarikamari
51 - 75	308335	Chhat Rampur Dwitia Khanda
51 - 75	308338	Bhurkush
51 - 75	308339	Chikliguri Pratham Khanda
51 - 75	308341	Sikdarerkhata
51 - 75	308342	Guriarpar
51 - 75	308343	Chhat Rampur Pratham Khanda
51 - 75	308345	Chhat Genduguri
51 - 75	308346	Bajejama Chilakhana Pratham Khanda
51 - 75	308347	Charaljani
51 - 75	308348	Debottar Charaljani
51 - 75	308351	Bhelapeta
51 - 75	308352	Airani Chitalia
51 - 75	308353	Amlaguri
51 - 75	308357	Jaigir Chilakhana
51 - 75	308359	Bilsi Dwitia Khanda
51 - 75	308363	Bilsi
51 - 75	308366	Uttar Chhat Jaygir Chilakhana
51 - 75	308370	Ghogar Kuthi Dwitia Khanda
51 - 75	308371	Khorarpar
51 - 75	308373	Ghogarkuthi Pratham Khanda
51 - 75	308374	Gobindapur
51 - 75	308382	Chhat Panisala
51 - 75	308390	Nakkati Gachhi
51 - 75	308398	Rajarkuthi
76 and above	308340	Purba Chikliguri
76 and above	308349	Bhuchungmari
76 and above	308350	Dhopguri
76 and above	308358	Bajejama Chilakhana Dwitia Khanda
76 and above	308360	Genduguri
76 and above	308361	Mugabhog
76 and above	308362	Chhat Chilakhana Pratham Khanda
76 and above	308368	Dakshin Chhat Jaygir chilakhana
76 and above	308369	Chhat Phulbari
76 and above	308372	Naokhuli
76 and above	308381	Soladanga
76 and above	308383	Nandi Chhechura
76 and above	308392	Neplerkuthi
CD Block : Tufanganj – II (0033)		
Nil	308444	Boalimohan Dwitia Khanda
Less than 5	308405	Atia Mochar
Less than 5	308406	Paglirkuthi
11 - 20	308446	Shilghagri
21 - 30	308425	Taterkuthi
21 - 30	308429	Phersabari
21 - 30	308430	Bhanukumari
21 - 30	308432	Palika
21 - 30	308436	Langalgram
31 - 40	308412	Gorbhanga
31 - 40	308428	Falimari
31 - 40	308443	Purba Jhaukuthi
31 - 40	308445	Bala Kuthi

31 - 40	308447	Mansai
31 - 40	308455	Chhit Bara Laukuthi
41 - 50	308416	Rasikbil
41 - 50	308426	Bakla
41 - 50	308431	Atra
41 - 50	308442	Chhat Balakuthi
41 - 50	308452	Dhanmatia
51 - 75	308404	Chengtimari
51 - 75	308409	Rampur
51 - 75	308413	Jaldhoa
51 - 75	308414	Singimari
51 - 75	308415	Takoamari
51 - 75	308417	Bara Salbari
51 - 75	308418	Salbari
51 - 75	308420	Basraja Pratham Khanda
51 - 75	308421	Bichhandai
51 - 75	308424	Turkanirkuthi
51 - 75	308427	Mahishkuchi
51 - 75	308433	Dhaldabri
51 - 75	308438	Bara Kodali
51 - 75	308439	Jhingapuni
51 - 75	308441	Nakarkhana
51 - 75	308448	Bhareya
76 and above	308403	Dorko
76 and above	308407	Khagribari
76 and above	308408	Madhurbhasa
76 and above	308410	Najiran Deutikhanda
76 and above	308411	Chhat Bhalka
76 and above	308419	Bashraja Dwitia Khanda
76 and above	308422	Jiratisalbari
76 and above	308423	Bajrapur
76 and above	308434	Chhat Bhareya
76 and above	308435	Bhandijalas
76 and above	308437	Haripur
76 and above	308440	Mantani
76 and above	308449	Mechkoka
76 and above	308450	Begarkhata
76 and above	308451	Sauerkhata
76 and above	308453	Boalimohan Pratham Khanda
76 and above	308454	Debgram
CD Block : Dinhata – I (0034)		
Nil	308554	Dhamailgachh
Nil	308566	Kharija Haridas
Nil	308575	Maheshwar
Nil	308584	Haridaskhamar
Less than 5	308495	Kharija Panaguri
Less than 5	308544	Kaorai
Less than 5	308553	Dukha Bholar Kuthi
Less than 5	308556	Jarihallanadi
Less than 5	308560	Raghunandan
Less than 5	308572	Sibeshwar
Less than 5	308583	Konamukta
5 - 10	308524	Jarabari Dwitia Khanda
5 - 10	308542	Andaran Singimari
5 - 10	308551	Balakundi
5 - 10	308567	Bhoram
5 - 10	308568	Jagannath
5 - 10	308582	Konamuktarati Nandanpaya
11 - 20	308459	Chhota Natabari
11 - 20	308474	Paharganj
11 - 20	308487	Kuthialerbus
11 - 20	308525	Kuchni Dwitia Khanda
11 - 20	308529	Karishal
11 - 20	308538	Bara Atiabari Pratham Khanda (P)

11 - 20	308539	Danga
11 - 20	308541	Chhit Madankura
11 - 20	308546	Atharabari
11 - 20	308550	Bara Phalimari
11 - 20	308555	Panchadhwaji
11 - 20	308559	Indra Narayan
11 - 20	308565	Bhoram Payasthi
11 - 20	308573	Daribas Dwitia Khanda
11 - 20	308574	Ghugumari
11 - 20	308576	Chhata Phalimari
11 - 20	308580	Nagar Bhangni
11 - 20	308581	Ratinandan
21 - 30	308494	Panaguri
21 - 30	308497	Petla
21 - 30	308505	Brahmotter Bhutkura
21 - 30	308522	Uttar Balakura
21 - 30	308536	Bara Boalmari (P)
21 - 30	308543	Singimari Madankura Dakshin
21 - 30	308548	Gokunda
21 - 30	308552	Chandra Naryan
21 - 30	308562	Dolgobinda
21 - 30	308569	Jotesri Narayan
21 - 30	308570	Nabani
21 - 30	308571	Ramprasad
31 - 40	308490	Chhota Jhila
31 - 40	308498	Dwarikamari
31 - 40	308501	Bara Nachina (P)
31 - 40	308506	Shyamsing
31 - 40	308523	Kharija Barakura
31 - 40	308528	Koalidaha
31 - 40	308535	Jhuripara (P)
31 - 40	308549	Gokura
31 - 40	308578	Peulaguri
31 - 40	308579	Gitaldaha Ataiabari
31 - 40	308585	Kharija Rakhalmari
41 - 50	308473	Chauler Kuthi
41 - 50	308484	Alokjhari
41 - 50	308491	Batrigachh
41 - 50	308496	Chhoto Boalmari
41 - 50	308514	Singimari Bhetaguri
41 - 50	308515	Uttar Baishguri
41 - 50	308516	Kharija Baladanga
41 - 50	308519	Bhalka Putimari
41 - 50	308531	Dinhata (P)
41 - 50	308533	Bhanghi Dwitia Khanda
41 - 50	308545	Dakshin Dighaltari
41 - 50	308547	Banidas
41 - 50	308557	Daribash Prothamkhanda
41 - 50	308561	Daksin Kharija Gitaldaha
41 - 50	308563	Dewanbas
41 - 50	308586	Satkura
51 - 75	308457	Chhota Naldhondra
51 - 75	308458	Bara Natabari
51 - 75	308460	Binani
51 - 75	308463	Jambari
51 - 75	308465	Bhitar Kamata
51 - 75	308466	Phulbari
51 - 75	308475	Chakisal
51 - 75	308481	Bajejama Pakhihaga
51 - 75	308482	Pakhihaga
51 - 75	308483	Paschim Paradanga
51 - 75	308489	Jamadarerbus
51 - 75	308492	Singimari
51 - 75	308500	Chhota Nachina

51 - 75	308502	Bhalka
51 - 75	308513	Brahmanir Chauki
51 - 75	308517	Baladanga
51 - 75	308518	Boradanga
51 - 75	308520	Putimari
51 - 75	308521	Khar Kharia
51 - 75	308526	Jarabari Pratham Khanda
51 - 75	308534	Chhoto Atiabari
51 - 75	308537	Bara Saulmari
51 - 75	308540	Kharija Barigachhi
51 - 75	308558	Paramananda
51 - 75	308577	Uttar Kharija Gitaldaha
76 and above	308461	Kamtapur
76 and above	308462	Khalisa Gosanimari
76 and above	308464	Takimari
76 and above	308467	Kharija Bhutkura
76 and above	308468	Dwaria
76 and above	308469	Kaliganj
76 and above	308470	Rangapani
76 and above	308471	Khalisaguri
76 and above	308472	Chakiarpara Pratham Khanda
76 and above	308476	Kharija Naldhondra
76 and above	308477	Bara Bhita Pratham Khanda
76 and above	308478	Baisguri Khanda
76 and above	308479	Chakiar Para Dwitia Khanda
76 and above	308480	Brahmottar Chauler Kuthi
76 and above	308485	Rajakhora
76 and above	308486	Matiakura
76 and above	308488	Chhat Bara Bangla
76 and above	308493	Chhota Saulmari
76 and above	308499	Baulerkuthi
76 and above	308503	Bara Shoulmari Pratham Khanda
76 and above	308504	Madhayam Nachina
76 and above	308507	Barabhita Dwitia Khanda
76 and above	308508	Bhutkura
76 and above	308509	Gatamari
76 and above	308510	Kharija Chatra
76 and above	308511	Kharija Bora Danga
76 and above	308512	Sakdal
76 and above	308527	Ruier Khuthi
76 and above	308564	Bhar Bandha
CD Block : Dinhata – II (0035)		
Nil	308601	Chhit Sheoraguri
Nil	308606	Chhota Garol Jhora
Nil	308630	Bara Atiabari Dwitia Khanda
Nil	308661	Sachinandan
Nil	308662	Chhat Khochabari Pratham Khanda
Nil	308688	Lalaganjer Kuthi
Nil	308704	Seuti Tritia Khanda
Less than 5	308628	Chhat Piknidhara
Less than 5	308631	Tutiarkuthi
Less than 5	308655	Hatcheko
Less than 5	308671	Shimulberi
Less than 5	308689	Khitaber Kuthi Dwitia Khanda
Less than 5	308693	Jhikri
Less than 5	308706	Bhonathpur
5 - 10	308612	Saulmari
5 - 10	308621	Kismat Mokarari
5 - 10	308654	Maidam
5 - 10	308685	Digdhallar Payasti
5 - 10	308691	Khatamari
5 - 10	308702	Tharaikhana
5 - 10	308703	Nagarkursha
11 - 20	308604	Uttar Chhat Lotafela

11 - 20	308624	Kharija Dasagram
11 - 20	308625	Kharija Dakurhat
11 - 20	308629	Bhabaniprasad
11 - 20	308633	Dakurhat
11 - 20	308634	Piknidhara
11 - 20	308651	Sikarpur
11 - 20	308658	Kharija Kalaighati
11 - 20	308659	Bilkalaighati
11 - 20	308690	Sadialer Kuthi
11 - 20	308692	Nagarerbari
11 - 20	308694	Khitaber Kuthi Pratham Khanda
11 - 20	308699	Shukarur Kuthi
11 - 20	308705	Seuti Dwitia Khanda
21 - 30	308611	Gokulchanda
21 - 30	308653	Kumarganj
21 - 30	308664	Sahebganj
21 - 30	308665	Kharubhaj
21 - 30	308674	Kharija Durganagar Dwitia Khanda
21 - 30	308676	Atialdanga
21 - 30	308678	Jaygir Balabari
21 - 30	308682	Bausmari
21 - 30	308684	Batasurkuthi
21 - 30	308687	Hokadaha Dwitia Khanda
21 - 30	308695	Chanderkuthi
21 - 30	308698	Seuti Pratham Khanda
21 - 30	308700	Kismat Karala Dwitia Khanda
31 - 40	308589	Najirganj
31 - 40	308623	Dashgram Gobra
31 - 40	308627	Kharija Baniadaha
31 - 40	308632	Karala
31 - 40	308636	Nandina
31 - 40	308637	Kamatabutara
31 - 40	308638	Baniadaha
31 - 40	308647	Kuchni Pratham Khanda
31 - 40	308657	Shyamganj
31 - 40	308668	Mirer Kuthi
31 - 40	308672	Kharija Shakdal
31 - 40	308696	Kismat Karala Pratham Khanda
41 - 50	308593	Gatikachua
41 - 50	308594	Khutamara
41 - 50	308595	Uttar Purbba Balakura
41 - 50	308607	Dighaltari
41 - 50	308614	Madhupur
41 - 50	308617	Jitpur Pratham Khanda
41 - 50	308652	Gaochulica
41 - 50	308656	Chhat Khochabari Dwitia Khanda
41 - 50	308660	Kochabari
41 - 50	308663	Garbhadanga
41 - 50	308680	Lauchapra
41 - 50	308683	Durganagar
41 - 50	308686	Patharsan
41 - 50	308697	Megh Narayaner Kuthi
41 - 50	308701	Baskotal
51 - 75	308590	Bhoram Kachua
51 - 75	308591	Kukurkachua
51 - 75	308596	Bajejama Seoraguri
51 - 75	308599	Nagar Seoraguri
51 - 75	308605	Bara Garol Jhora
51 - 75	308613	Haribhanga Khattimari
51 - 75	308615	Marnia Pratham Khanda
51 - 75	308619	Chhota Sakdal
51 - 75	308626	Rasamanta
51 - 75	308642	Bara Shakdal
51 - 75	308644	Langalia Protham Khanda

51 - 75	308646	Durachapri
51 - 75	308666	Paraner Chhara
51 - 75	308667	Gopalganj
51 - 75	308670	Kharija Durganagar Pratham Khanda
51 - 75	308675	Kalamati
51 - 75	308677	Badalgir
51 - 75	308679	Nagar Kashiabari
51 - 75	308681	Turukkata
76 and above	308588	Bhulki
76 and above	308592	Huchar Kuthi
76 and above	308597	Petbhata Seoraguri
76 and above	308598	Ghong Seoraguri
76 and above	308600	Seoraguri
76 and above	308602	Mansab Seoraguri
76 and above	308603	Lotafela
76 and above	308608	Salmara
76 and above	308609	Chhota Salmara
76 and above	308610	Dakshin Chhat Lotafela
76 and above	308616	Khattimari
76 and above	308618	Tanapakha
76 and above	308620	Langulia Dwitia Khanda
76 and above	308622	Kismat Dasagram
76 and above	308635	Bakshikhamar
76 and above	308639	Hokadaha Pratham Khanda
76 and above	308640	Joygopalganj
76 and above	308641	Chhat Gopalganj
76 and above	308643	Tiadaha
76 and above	308645	Jitpur Dwitia Khanda
76 and above	308648	Rakhalmari
76 and above	308649	Putradara
76 and above	308650	Marnia Dwitia Khanda
76 and above	308669	Kuthisakdal
76 and above	308673	Teprai
CD Block : Sitai (0036)		
Nil	308720	Chhota Bara Masia
Less than 5	308719	Sovana Bara Masia
5 - 10	308712	Bijlichatka
5 - 10	308756	Atharajani
11 - 20	308717	Bara Adabari
11 - 20	308746	Nagargidari
21 - 30	308754	Anandaran Singimari
31 - 40	308741	Bholachatra
41 - 50	308733	Bajitchatra
41 - 50	308734	Kesaribari
41 - 50	308739	Nagarsitai
41 - 50	308745	Balapukhari
41 - 50	308755	Bathar
51 - 75	308710	Morebhanga
51 - 75	308711	Hokayaha Adabari
51 - 75	308713	Petia Adabari
51 - 75	308715	Kismat Adabari
51 - 75	308730	Brahmottra Chatra
51 - 75	308736	Kayeterbari
51 - 75	308740	Khamarsitai
51 - 75	308742	Bharali
51 - 75	308747	Sonarhat
51 - 75	308753	Chhat Singimari
51 - 75	308757	Chamta
76 and above	308707	Kajalikura
76 and above	308708	Natabari
76 and above	308709	Uttar Singimari
76 and above	308714	Atiabari Girda Adabari
76 and above	308716	Takimari
76 and above	308718	Garanata

76 and above	308721	Dauabari
76 and above	308722	Silduar
76 and above	308723	Sagardighi
76 and above	308724	Nutanbas
76 and above	308725	Dakshin Singimari
76 and above	308726	Bara Bangla
76 and above	308727	Gabua
76 and above	308728	Jatiagara
76 and above	308729	Dhekiajan
76 and above	308731	Deokhata
76 and above	308732	Konachatra
76 and above	308735	Dhumerkhata
76 and above	308737	Arazi Khamarsitai
76 and above	308738	Pirpalsitai
76 and above	308743	Sitai
76 and above	308744	Satbhandari
76 and above	308748	Panikhawa
76 and above	308749	Padmamari
76 and above	308750	Satimari
76 and above	308751	Nakarjan
76 and above	308752	Tamaguri
76 and above	308758	Chorkhana
76 and above	308759	Kaimari
CD Block : Sitalkuchi (0037)		
Nil	308797	Atharakotha
Nil	308808	Jaygirnaohati
Nil	308811	Chhat Lalbazar
Less than 5	308776	Nagar Dakaliganj
Less than 5	308789	Bara Bengdaki
Less than 5	308799	Bara Gharia
Less than 5	308809	Maricha Gitaldaha
Less than 5	308810	Lalbazar Dwitia Khanda
5 - 10	308812	Amtala
5 - 10	308814	Kharija Sitalkuchi
5 - 10	308827	Bara Masia
11 - 20	308763	Chhota Madhusudan
11 - 20	308800	Gadapota
11 - 20	308803	Phulbari
11 - 20	308813	Bara Maricha
21 - 30	308804	Nagar Singimari
21 - 30	308815	Petlaepra
21 - 30	308824	Nagar Lalbazar
21 - 30	308825	Putia Bara Masia
31 - 40	308765	Nalgram
31 - 40	308775	Dhallarpar
31 - 40	308805	Gachhtala
31 - 40	308807	Golenaohati
31 - 40	308820	Bara Gadaikhora
31 - 40	308821	Chhota Gadaikhora
31 - 40	308822	Rajaram Joyduar
41 - 50	308767	Khasbas Khalisamari
41 - 50	308769	Chengerkuthi Khalisamari
41 - 50	308773	Bara Kaimari
41 - 50	308774	Chhota Kaimari
41 - 50	308816	Nagar Nepra
51 - 75	308760	Mahishmuri
51 - 75	308762	Khochabari
51 - 75	308764	Madhyam Madhusudan
51 - 75	308768	Sonarchalun
51 - 75	308771	Jatamari
51 - 75	308772	Morebhanga
51 - 75	308777	Rangamati
51 - 75	308778	Abuarpathar
51 - 75	308779	Gangadhar

51 - 75	308780	Kurshamari Pratham Khanda
51 - 75	308784	Chotta Salbari
51 - 75	308785	Kurshamari Dwitia Khanda
51 - 75	308787	Aulikura
51 - 75	308788	Chhota Bengdaki
51 - 75	308790	Khengchi
51 - 75	308793	Chhota Dhaperchatra
51 - 75	308798	Bara Madhusudan
51 - 75	308801	Rajar Bari
51 - 75	308802	Sitalkuchi
51 - 75	308817	Atiabarinepra
51 - 75	308818	Dewanerkot Jayduar
51 - 75	308819	Garkhola
51 - 75	308826	Puglimari
76 and above	308761	Sangarbari
76 and above	308770	Chhota Khalisamari
76 and above	308781	Maghpala
76 and above	308782	Bhogdabri
76 and above	308783	Bhair Thana
76 and above	308786	Nagar Sobhaganj
76 and above	308791	Bara Dhaperchatra
76 and above	308792	Kharija Dhaperchatra
76 and above	308794	Bara Pinarirjhar
76 and above	308795	Satimari
76 and above	308796	Chhota Pinjarirjhar
76 and above	308806	Mirapara
76 and above	308823	Sarbbeshwar Jayduar

Appendix VIIB - Village Directory
List of Villages according to the proportion of the Scheduled Tribes Population to the Total Population by ranges

District : Koch Bihar (329)

Range of Scheduled Tribes population (Percentages)	Location code number	Name of village
1	2	3
CD Block : Haldibari (0026)		
Nil	307625	Andaran Khasbash (P)
Nil	307626	Bakshiganj Andaran Khasbash (P)
Nil	307633	Tattaram
Nil	307634	Dakshin Pran Majumder
Nil	307635	Dakshin Bajejama
Nil	307636	Dakshin Samilabas
Nil	307637	Basa Mansingkumar
Nil	307638	Golapdi
Nil	307639	Samilabash
Nil	307641	Dakshin Chhota Haldibari
Nil	307642	Jnandas
Nil	307643	Paschim Fate Mamud
Nil	307644	Paschim Samilabas
Nil	307645	Chhota Haldibari
Nil	307646	Dakshin Basarajbala
Nil	307647	Banikanta
Nil	307648	Uttar Chhota Haldibari
Nil	307649	Uttar Khasbas
Nil	307650	Basarajbala
Nil	307651	Uttar Baksiganj
Nil	307652	Uttar Basarajbala

Nil	307654	Khasbas
Nil	307656	Bajejama Khasbas
Nil	307657	Pran Majumder
Nil	307658	Madhya Khasbas
Nil	307660	Purbba Samilabas
Nil	307661	Dakshin Niztaraf
Nil	307662	Andaran Bajejama
Nil	307663	Dakshin Khasbas
Nil	307664	Purbba Fate Mamud
Nil	307665	Uttar Nijtaraf
Nil	307667	Chhota Bibiganj
Nil	307668	Uttar Daribas
Nil	307669	Dakshin Bajejama Khasbas
Nil	307670	Basa Mansingkumar
Nil	307671	Purbba Jangalbas
Nil	307672	Bajejama
Nil	307673	Chhat Jamaldaha
Nil	307674	Purbba Hudumdanga
Nil	307677	Daribas
Nil	307678	Jyan Kanta Adhikari
Nil	307679	Nijtaraf
Nil	307680	Dakshin Mekliganj
Nil	307681	Dari Pattani
Nil	307682	Kamat Bandi
Nil	307684	Purbba Daripattani
Nil	307685	Jhar Singheshwar
Less than 5	307624	Bara Haldibari (P)
Less than 5	307628	Bakshiganj
Less than 5	307632	Hemkumari
Less than 5	307640	Madhya Hudumdanga
Less than 5	307655	Bibiganj
Less than 5	307659	Madhya Baksiganj
Less than 5	307675	Jangalbas
Less than 5	307676	Nagar Sahebganj
Less than 5	307683	Mekhliganj
11 - 20	307627	Debottar Bakshiganj
CD Block : Mekliganj (0027)		
Nil	307686	Chhota Fulkar Dabri Bajejama
Nil	307687	Uttar Pukurdabri
Nil	307688	Dakshin Hemkumari
Nil	307689	Uttar Fulkar Dabri Bajejama
Nil	307690	Chhota Kharkharia
Nil	307691	Chhota Fulkar Dabri Kharkharia
Nil	307702	Dakshin Fulkardabri Kharkharia
Nil	307703	Balapukhari Kharkharia
Nil	307706	Dakshin Fulkardabri
Nil	307708	Fulkardabri Bajejama
Nil	307709	Bhotbari
Nil	307710	Bagdokara
Nil	307712	Purbba Bhotbari
Nil	307715	Chhota Jikabari
Nil	307716	Fulkardabri Kharkharia
Nil	307717	Uttar Jamaldaha Balapukharia
Nil	307719	Jamaldaha Balapukharia
Nil	307720	Kuchlibari
Nil	307721	Paschim Upanchauki Kuchlibari

Nil	307722	Dakshin Jamaldaha Balapukharia
Nil	307724	Bara Kuchlibari
Nil	307726	Purbba Upanchauki Kuchlibari
Nil	307727	Purba Bajejama Kuchlibari
Nil	307729	Chhota Kuchlibari
Nil	307731	Soulmari
Nil	307732	Paschim Dhulia Baldiahati
Nil	307733	Sarhati
Nil	307736	Purbba Uchal Pukhari
Nil	307737	Uttar Dhulia Khalisa
Nil	307738	Uttar Uchal Pukhari
Nil	307739	Jalsua
Nil	307740	Dakshin Dhulia Baldiahati
Nil	307741	Jnankata Adhikari
Nil	307742	Madhya Dhulia Khalisa
Nil	307743	Purbba Dhulia Baidiahati
Nil	307744	Bara Thunkinjhar
Nil	307746	Chhat Dhulia
Nil	307747	Paschim Patchhara Gopalpur
Nil	307748	Dhulia Khalisa
Nil	307749	Paschim Dhulia Khalisa
Nil	307750	Uttar Boknabandha
Nil	307751	Chhat Kamat Changrabandha
Nil	307752	Uttar Alokjhari
Nil	307753	Uttar Kamat Changrabandha
Nil	307754	Dakshin Alokjhari
Nil	307755	Dakshin Bokna Bandha
Nil	307756	Uttar Hemkumari
Nil	307757	Dora Dabri
Nil	307758	Deuti Khata
Nil	307759	Purbba Hemkumari
Nil	307760	Dakshin Dhulia Khalisa
Nil	307761	Dakshin Uchal Pukhari
Nil	307762	Dhulia Uchal Pukhari
Nil	307763	Paschim Gopalpur
Nil	307764	Kharija Gopalpur
Nil	307765	Purbba Gopalpur
Nil	307766	Dakshin Kharija Gopalpur
Nil	307767	Purbba Patchhara Gopalpur
Nil	307768	Purbba Panisala
Nil	307769	Chhota Thunkirjhar
Nil	307770	Purbba Jamaldaha
Nil	307771	Kharija Jamaldaha
Nil	307774	Uttar Dwarikamari
Nil	307775	Chhat Jamaldaha
Nil	307777	Shikarpur
Nil	307778	Bhogjan
Nil	307779	Jamaldaha
Nil	307780	Panisala Prathami Khanda
Nil	307781	Madhya Jamaldaha
Nil	307783	Ratanpur
Nil	307784	Buraburi Dewanabas
Nil	307785	Satgharia
Nil	307786	Dwarikamari Khasbas
Nil	307787	Bhogramguri
Nil	307788	Buraburi

Nil	307789	Debottar Buraburi
Nil	307790	Buraburi Patchhara
Nil	307791	Dwarikkamari
Nil	307792	Lotamari
Nil	307793	Dwarikamari Ratanpur
Nil	307794	Purba Kamat Changrabandha
Nil	307795	Madhya Panisala
Nil	307796	Kamat Panisala
Nil	307798	Chhota Kamat Changrabandha
Nil	307799	Paschim Panisala
Nil	307800	Paschim Kamat Changrabandha
Nil	307801	Kharija Panisala
Nil	307803	Bara Panisala
Nil	307804	Andaran Panisala
Nil	307805	Panisala Dwitia Khanda
Nil	307807	Hat Dhar Dharia
Nil	307808	Chhat Panisala
Nil	307809	Uttar Nijtaraf
Nil	307810	Chhat Nijtaraf
Nil	307811	Chhota Panisala
Nil	307812	Paschim Nijtaraf
Nil	307813	Uttar Bhotbari
Nil	307814	Andaran Nijtaraf
Nil	307815	Dakshin Panisala
Nil	307816	Lotamari
Nil	307817	Purbba Nijtaraf
Nil	307818	Chhota Nijtaraf
Nil	307819	Bara Nijtaraf
Nil	307820	Daribas
Nil	307822	Dakshin Nijtaraf
Nil	307824	Nijtaraf (P)
Nil	307828	Madhya Nijtaraf
Nil	307829	Andaran Bhotbari
Nil	307831	Madhya Bhotbari (P)
Nil	307832	Vitar Fulkar Dabria Kharkhar
Nil	307834	Mekliganj (P)
Nil	307835	Dakshin Bhotbari
Less than 5	307692	Tista Nadir Payasti
Less than 5	307701	Uttar Andaran Kuchlibari
Less than 5	307704	Andaran Kharkharia
Less than 5	307705	Madhya Fulkardabri Kharkharia
Less than 5	307707	Fulkardabri
Less than 5	307711	Purbba Fulkardabri
Less than 5	307713	Fulkardabri Kasiabari
Less than 5	307714	Uttar Upanchauki Kuchlibari
Less than 5	307718	Jikabari
Less than 5	307723	Upanchauki Kuchlibari
Less than 5	307735	Bara Dhulia Khalisa
Less than 5	307745	Uchal Pukhari
Less than 5	307772	Jamal Dahahat
Less than 5	307773	Chhota Jamaldaha
Less than 5	307797	Uttar Panisala
Less than 5	307806	Kamat Chandrabandha
Less than 5	307833	Uttar Kharkharia (P)
5 - 10	307700	Bajejama Kuchlibari
5 - 10	307728	Brahmattar Kuchlibari

5 - 10	307782	Mokarari Jamaldaha
5 - 10	307836	Dakshin Mekliganj
51 - 75	307699	Andaran Kuchlibari
76 and above	307693	Jhar Singheswar
76 and above	307694	Kharkharia
76 and above	307725	Madhya Upanchauki Kuchlibari
CD Block : Mathabhanga - I (0028)		
Nil	307875	Dakshin Kachakhawa
Nil	307876	Kesharibari
Nil	307877	Madhya Chhat Gopalpur
Nil	307878	Patchhara Gopalpur
Nil	307880	Gopalpur
Nil	307881	Kharija Panigram
Nil	307882	Dakshin Kharija Gopalpur
Nil	307883	Bara Gopalpur
Nil	307884	Chhat Gopalpur
Nil	307885	Uchal Pukhari
Nil	307886	Chhota Gopalpur
Nil	307888	Bhogramguri
Nil	307890	Uttar Tetuler Chhara
Nil	307891	Chengar Khata
Nil	307892	Chengarkhata Khagribari
Nil	307893	Chhat Khagribari
Nil	307894	Chhota Chhat Dhan Dhania
Nil	307895	Dakshin Rangapani Balasi
Nil	307896	Upanirpar
Nil	307897	Bamunia Paschim
Nil	307898	Chhota Kesharibari
Nil	307899	Kharija Kesharibari
Nil	307900	Paschim Giladanga
Nil	307901	Kher Bhander
Nil	307903	Bamunia Purba
Nil	307904	Simulguri
Nil	307905	Debottar Panigram
Nil	307906	Putimari
Nil	307907	Genduguri
Nil	307909	Andaran Pakhihaga
Nil	307910	Nityanandi
Nil	307913	Daibhangi
Nil	307914	Balasi
Nil	307915	Kalagaon
Nil	307916	Bhangamore
Nil	307917	Gadalerkuthi
Nil	307918	Duaisuai
Nil	307920	Chhat Duaisuai
Nil	307921	Angarmani
Nil	307922	Jamirdanga
Nil	307923	Paschim Jamirdanga
Nil	307924	Asakbari Pratham Khanda
Nil	307925	Garibpur
Nil	307926	Chenakata
Nil	307927	Satgachhi
Nil	307928	Balarhat
Nil	307929	Satgaon Manabari Sitallahiri
Nil	307930	Nalangibari
Nil	307932	Tetuler Chhara

Nil	307933	Bengaldai
Nil	307934	Asakbari Dwitiakhanda
Nil	307936	Kanpata
Nil	307937	Nabiner Dola
Nil	307938	Baksiganj
Nil	307940	Bara Ghariamohanpur
Nil	307942	Daribas
Nil	307943	Dangkoba
Nil	307944	Satgaon
Nil	307945	Daluarpar
Nil	307946	Mahishcharu
Nil	307947	Dakshin Tetulerchhara
Nil	307948	Kharija Ratanpur
Nil	307949	Abas Ratanpur
Nil	307950	Bara Khalisamari
Nil	307951	Kurshamari
Nil	307952	Kauardara
Nil	307953	Chandamari
Nil	307955	Kharija Kawardara
Nil	307956	Bhurkuldanga
Nil	307957	Baisguri
Nil	307960	Chhat Khaterbari
Nil	307961	Mahimer Kuthi
Nil	307964	Tekonia
Nil	307965	Chhat Jorpatki
Nil	307966	Jorpatki
Nil	307967	Nagar Gopalganj
Nil	307968	Bochagari
Nil	307969	Bhurunga Mari
Nil	307970	Panaguri
Nil	307972	Madhya Rangapani Balasi
Nil	307973	Magurmari
Less than 5	307873	Jore Simuli
Less than 5	307879	Uttar Kharija Gopalpur
Less than 5	307887	Dhandhania
Less than 5	307889	Buraburi
Less than 5	307902	Panigram
Less than 5	307908	Pakhihaga
Less than 5	307912	Chhat Pakhihaga
Less than 5	307919	Kuktikata
Less than 5	307931	Bara Gharia Garkuta
Less than 5	307935	Mohanpur
Less than 5	307939	Bara Dola Gadalerkuthi
Less than 5	307941	Sikarpur
Less than 5	307954	Nendarpar
Less than 5	307958	Pachagar (P)
Less than 5	307959	Khaterbari
Less than 5	307962	Nagar Mathabhanga (P)
Less than 5	307963	Bherbheri Manabari
Less than 5	307971	Shibpur
Less than 5	307974	Uttar Daibhangi
5 - 10	307911	Indrerkuthi
CD Block : Mathabhanga - II (0029)		
Nil	307975	Chhat Chhitkibari
Nil	307976	Jhauguri
Nil	307977	Kshenpara

Nil	307979	Ghughumari
Nil	307980	Dumniguri
Nil	307982	Chhannamadar
Nil	307984	Garkuta
Nil	307985	Kanibilkankanguri
Nil	307986	Kodalksheti
Nil	307987	Khokobari
Nil	307988	Chhat Dumniguri
Nil	307992	Brahmottar Sonatali
Nil	307995	Khalaigaon
Nil	307997	Bhojaner Chhara
Nil	307998	Bara Chakiarchhara
Nil	307999	Kodaldhoa
Nil	308001	Uttar Ksheti
Nil	308002	Uttar Kachakhawa
Nil	308003	Jote Bholanath
Nil	308005	Uttar Rangapani Balasi
Nil	308007	Tengnamari
Nil	308008	Agna
Nil	308009	Kharjaksheti
Nil	308010	Dwarlakshmipur
Nil	308013	Chhat Phulbari Daribas
Nil	308016	Phulbari Daribas
Nil	308018	Dewanbas
Nil	308025	Nabinerdola
Nil	308028	Chhat Dwarikamari
Nil	308029	Dauaguri
Nil	308030	Rangamati
Nil	308031	Angarkata Khaterbari
Nil	308033	Ruidanga Pratham Khanda
Nil	308034	Atpukhari
Nil	308038	Bhelakopa
Nil	308039	Khopa Dhuli
Nil	308040	Baghmara Sukhan Dighi
Nil	308042	Patakamari
Nil	308044	Panikhawa
Nil	308045	Ruidanga Dwitia Khanda
Nil	308046	Sutarpara
Nil	308047	Dharimara
Nil	308049	Shalmara Dwitia Khanda
Nil	308050	Singimari
Nil	308051	Shalmara Pratham Khanda
Nil	308052	Pharabari
Nil	308053	Kharikabari
Nil	308054	Sildanga
Nil	308055	Gaybari
Nil	308056	Bhanur Kuthi
Nil	308058	Bamanikura
Nil	308059	Taurikata
Nil	308061	Chandanchaura
Nil	308062	Dhekarkuthi
Nil	308063	Tetulguri
Nil	308064	Khatimari
Nil	308065	Subharpathar
Nil	308066	Atharakotha Kalpani
Nil	308067	Matiar Kuthi

Less than 5	307978	Pheksabari
Less than 5	307981	Runibari
Less than 5	307983	Asmanirghat
Less than 5	307989	Purbba Nilangibari
Less than 5	307990	Chakiar Chhara
Less than 5	307991	Chhitribari
Less than 5	307993	Purbba Bhojaner Chhara
Less than 5	307994	Bherbheri
Less than 5	307996	Baraibari
Less than 5	308000	Uttar Tengnamari
Less than 5	308004	Ksheti
Less than 5	308011	Phulbari
Less than 5	308012	Balasundar
Less than 5	308014	Singijani
Less than 5	308015	Phulbari Dewanbas
Less than 5	308017	Mukul Danga
Less than 5	308020	Ramthenga
Less than 5	308021	Lotapota
Less than 5	308022	Bailpari
Less than 5	308023	Lafabari
Less than 5	308024	Sauderbas
Less than 5	308026	Dwarikamari
Less than 5	308027	Kusaribari
Less than 5	308032	Angarkata Paradubi
Less than 5	308035	Chhota Simulguri
Less than 5	308036	Bara Simulguri
Less than 5	308041	Unish Basa
Less than 5	308043	Chheramari
Less than 5	308048	Dhalaguri
Less than 5	308057	Dolanger Kuthi
Less than 5	308060	Bhogmara
5 - 10	308037	Purbba Putimari
21 - 30	308019	Bara Saulmari
CD Block : Cooch Behar - I (0030)		
Nil	308068	Dalua Dasgir
Nil	308069	Gayergari
Nil	308070	Talliguri
Nil	308071	Purba Phalimari
Nil	308072	Ghargharia Dwitia Khanda
Nil	308075	Dakshin Ambari
Nil	308076	Bhojanpur
Nil	308077	Jhinaidanga
Nil	308078	Lankabar
Nil	308079	Harinchaowra
Nil	308082	Ghughumari
Nil	308083	Malerjhar
Nil	308084	Bheladanga
Nil	308085	Bara Atharakotha
Nil	308088	Paschim Moamari
Nil	308089	Mainaguri Dighalhati
Nil	308091	Kalabarighat
Nil	308092	Chandisal
Nil	308093	Charaker Kuthi Dewanbas
Nil	308094	Charaker Kuthi
Nil	308095	Hirar Kuthi
Nil	308096	Hourgari

Nil	308097	Simulguri
Nil	308098	Gokuler Kuthi
Nil	308099	Chhat Gokuler Kuthi
Nil	308100	Chhat Duder Kuthi
Nil	308101	Dudder Kuthi
Nil	308102	Bhogdabri Kesharibari
Nil	308103	Mainaguri Singijani
Nil	308104	Chhat Elajan
Nil	308105	Giriar Kuthi
Nil	308106	Kanibil Kankanguri
Nil	308107	Bengdubgiriar Kuthi
Nil	308109	Katamari
Nil	308110	Brahmottar Kasal Danga
Nil	308112	Paschim Haribhanga
Nil	308113	Dewanbas
Nil	308114	Bhoterhat
Nil	308117	Kanchiarkuthi
Nil	308118	Kathalbari
Nil	308119	Rajpur
Nil	308120	Andaran Kasaldanga
Nil	308121	Hastabud Kasaldanga
Nil	308122	Balagram
Nil	308123	Patpisu
Nil	308126	Bairati
Nil	308128	Amar Bhasirthana
Nil	308130	Putimari
Nil	308132	Shibpur
Nil	308133	Dakshin Putimari Phuleswari
Nil	308136	Hardeb Chhedarjhar
Nil	308137	Putimari Phuleswari
Nil	308139	Paitakapara
Nil	308140	Hatiram Salbari
Nil	308141	Brahmattar Garkhola
Nil	308143	Brahmatara Salbari
Nil	308144	Tang Tangi
Nil	308145	Khari Analdhondra
Nil	308146	Charakpara
Nil	308147	Patchhara
Nil	308148	Bara Naldhondra
Nil	308149	Jibramerkuthi
Nil	308150	Kachamari
Nil	308151	Khalisaguri
Nil	308152	Haldimohan
Nil	308153	Morangamari
Nil	308154	Elejanerkuthi
Nil	308156	Kursamari
Nil	308157	Dasagram
Nil	308158	Aulibari
Nil	308159	Panthabari
Nil	308160	Ekmukha
Nil	308161	Silkhuri Dwitia Khanda
Nil	308162	Silkhuri Pratham Khanda
Nil	308163	Silkhuri Bas
Nil	308164	Cheger Kuthi
Nil	308165	Sonakhuli
Nil	308166	Rashidanga Dwitia Khanda

Nil	308167	Khairamari
Nil	308168	Chhota Elajan
Nil	308169	Bara Elajan
Nil	308170	Rasidanga Pratham Khanda
Nil	308171	Sialdaha Pratham Khanda
Nil	308172	Bara Nalangibari
Nil	308173	Sialdaha Dwitia Khanda
Nil	308174	Jhal Jhali
Nil	308175	Chhota Nalangibari
Nil	308178	Dakshin Kursamari
Nil	308179	Dayaler Chhara
Nil	308180	Nakkati
Nil	308182	Atharanala
Nil	308184	Shishabguri
Nil	308185	Ghegirghat
Nil	308186	Gangaler Kuthi
Nil	308191	Kalakata
Nil	308192	Dakshin Boragari
Nil	308193	Ghoramara
Nil	308194	Bhojanpur Katnatipara
Nil	308195	Dhair Hat
Nil	308196	Panisala
Nil	308197	Moamari
Nil	308199	Gosainganj
Nil	308200	Jiranpur
Nil	308201	Ruierkuthi
Nil	308202	Bara Balasi
Nil	308204	Dhumpur Balasi
Nil	308205	Barapak
Nil	308206	Chaukuri
Nil	308207	Tupamari Dewanbas
Nil	308208	Daharerpar
Nil	308209	Chatra Chekapdara
Nil	308210	Kanikata Seoraguri
Less than 5	308073	Dauaguri
Less than 5	308074	Kunidanga
Less than 5	308080	Gudam Maharaniganj
Less than 5	308081	Chhat Guriahati
Less than 5	308086	Chhota Atharakotha
Less than 5	308087	Barabhita
Less than 5	308090	Dudher Kuthidewanbas
Less than 5	308108	Baghmara
Less than 5	308111	Phalimari
Less than 5	308115	Maghpala
Less than 5	308116	Petbhata Maghpala
Less than 5	308124	Chandamari
Less than 5	308125	Kasiabari
Less than 5	308127	Jagarjhuli Bhasirthana
Less than 5	308129	Chhat Chhedarjhar
Less than 5	308131	Chhedarjhar
Less than 5	308135	Shalbari
Less than 5	308138	Kharija Phuleswari
Less than 5	308142	Sitalbas
Less than 5	308155	Mainaguri Kankanguri
Less than 5	308176	Jongra
Less than 5	308177	Hari Bhanga

Less than 5	308181	Pushnadanga
Less than 5	308183	Dewan Hatmoamari
Less than 5	308187	Panigram Ghughumari
Less than 5	308189	Latkarpar
Less than 5	308203	Panimarar Kuthi
5 - 10	308198	Nawabganj Balasi
11 - 20	308188	Natuarpar
11 - 20	308190	Baghroa
CD Block : Cooch Behar - II (0031)		
Nil	308220	Sukhdhanerkuthi
Nil	308230	Dudumari
Nil	308235	Kakanguri
Nil	308236	Mahishbathan Dwitia Khanda
Nil	308241	Bokalirmath
Nil	308244	Boragari
Nil	308245	Borakhata
Nil	308250	Chhagalber
Nil	308255	Araji Kakribari
Nil	308256	Kachura Kuthi
Nil	308259	Hollangerkuthi
Nil	308260	Chhota Rangras
Nil	308262	Bag Bhandar
Nil	308263	Angrakata
Nil	308264	Basantapur
Nil	308265	Chhota Khairatibari
Nil	308269	Karibharal
Nil	308271	Salmara Tritiakhanda
Nil	308272	Aratguri
Nil	308273	Deutibari
Nil	308274	Hokakura
Nil	308275	Ichhamari Chapaguri
Nil	308276	Paschim Chapaguri
Nil	308278	Baldihati
Nil	308282	Kachuban
Nil	308284	Jajna Narayanerkuthi
Nil	308285	Kachubanbaran Khana
Nil	308286	Palashguri
Nil	308287	Khairatibari
Nil	308288	Raserkuthi
Nil	308289	Kamarangaguri
Nil	308290	Malatiguri
Nil	308291	Ghierhari
Nil	308293	Kaminirghat
Nil	308295	Jibdharer Kuthi
Nil	308296	Chharar Kuthi
Nil	308303	Kokoabari
Nil	308304	Sonari Nikatiar Kuthi
Nil	308308	Sidheswari
Nil	308309	Baikunthapur
Nil	308310	Kharijasonari
Nil	308311	Chapaguri
Nil	308312	Bhogramguri
Nil	308313	Taraiguri
Nil	308314	Baragila
Nil	308315	Pestharjhar
Nil	308316	Konamali Pestharjhar

Nil	308317	Maralautara
Nil	308318	Garubhasa
Nil	308320	Soultukribarapak
Nil	308321	Ghargharia Prathamkhanda
Nil	308322	Chaudanga
Nil	308323	Karisal
Nil	308324	Damodarpur
Less than 5	308214	Putimari Baksibas
Less than 5	308215	Basdaha Natibari
Less than 5	308216	Sajherpar Ghoramara
Less than 5	308217	Khagribari
Less than 5	308221	Sakunibala
Less than 5	308222	Kalarayerkuthi
Less than 5	308223	Bararangras
Less than 5	308224	Salmara
Less than 5	308227	Uttar Shibpur
Less than 5	308228	Harinmara
Less than 5	308229	Gopalpur
Less than 5	308231	Daldali
Less than 5	308232	Tapsikhata
Less than 5	308234	Marichbari
Less than 5	308237	Dhalaguri
Less than 5	308238	Bhatlaguri
Less than 5	308239	Baraibari Dwitia Khanda
Less than 5	308240	Kholta
Less than 5	308242	Ambari
Less than 5	308243	Kaljani
Less than 5	308246	Kuthipara
Less than 5	308247	Baraibari Pratham Khanda
Less than 5	308248	Hatiduba
Less than 5	308249	Ichamari
Less than 5	308251	Ikarchala
Less than 5	308252	Uttar Maralautara
Less than 5	308253	Nageswarguri
Less than 5	308254	Uttar Peshtarjhar
Less than 5	308257	Konamalli
Less than 5	308258	Dhang Dhingguri
Less than 5	308261	Hoglabari
Less than 5	308266	Dharma Barerkuthi
Less than 5	308267	Chandan Chowra
Less than 5	308270	Sajher Parkhatalbari
Less than 5	308277	Kalapani
Less than 5	308280	Haripur
Less than 5	308281	Madhupur
Less than 5	308283	Matikata
Less than 5	308292	Jatrapur
Less than 5	308294	Tengnamari
Less than 5	308297	Maranadir Kuthi
Less than 5	308298	Paschim Bhogramguri
Less than 5	308299	Banchukumari
Less than 5	308300	Mahishbathan Pratham Khanda
Less than 5	308301	Dodearpar
Less than 5	308302	Kharija Kakribari
Less than 5	308306	Uttar Gayergari
Less than 5	308307	Sonari
Less than 5	308319	Khapaidanga

5 - 10	308218	Singimari Paschimpar
5 - 10	308219	Chhat Singimari
5 - 10	308225	Kalmandasguri
5 - 10	308226	Atialiguri
5 - 10	308233	Kumirghat
5 - 10	308268	Petbhatta Chandanchowra
5 - 10	308279	Kawalipara
5 - 10	308305	Sonari Kakribari
CD Block : Tufanganj - I (0032)		
Nil	308330	Chhat Bara Chowki
Nil	308333	Dwarikamari
Nil	308334	Khasbas
Nil	308338	Bhurkush
Nil	308339	Chikliguri Pratham Khanda
Nil	308340	Purba Chikliguri
Nil	308341	Sikdarerkhata
Nil	308344	Chhat Chilakhana Dwitia Khanda
Nil	308345	Chhat Genduguri
Nil	308346	Bajejama Chilakhana Pratham Khanda
Nil	308350	Dhopguri
Nil	308353	Amlaguri
Nil	308354	Chhatoa
Nil	308355	Amlaguri Dwitia Khanda
Nil	308356	Moamari
Nil	308358	Bajejama Chilakhana Dwitia Khanda
Nil	308362	Chhat Chilakhana Pratham Khanda
Nil	308364	Chhalapak
Nil	308366	Uttar Chhat Jaygir Chilakhana
Nil	308368	Dakshin Chhat Jaygir chilakhana
Nil	308369	Chhat Phulbari
Nil	308370	Ghogar Kuthi Dwitia Khanda
Nil	308371	Khorarpar
Nil	308372	Naokhuli
Nil	308374	Gobindapur
Nil	308376	Chhat Bhelakopa
Nil	308377	Bhelakopa Dwitia Khanda
Nil	308379	Soladanga Dwitia Khanda
Nil	308380	Bhelakopa Pratham Khanda
Nil	308381	Soladanga
Nil	308382	Chhat Panisala
Nil	308383	Nandi Chhechura
Nil	308386	Balaghat
Nil	308391	Chhat Deocharai
Nil	308392	Neplerkuthi
Nil	308393	Santoshpur
Nil	308395	Chengmari
Nil	308396	Krishnapur
Nil	308397	Dhadial
Nil	308399	Gopalerkuthi
Less than 5	308331	Panisala
Less than 5	308332	Natabari
Less than 5	308335	Chhat Rampur Dwitia Khanda
Less than 5	308336	Chikliguri Dwitia Khanda
Less than 5	308337	Dhalpal
Less than 5	308342	Guriarpar
Less than 5	308347	Charaljani

Less than 5	308348	Debottar Charaljani
Less than 5	308349	Bhuchungmari
Less than 5	308351	Bhelapeta
Less than 5	308352	Airani Chitalia
Less than 5	308357	Jaigir Chilakhana
Less than 5	308359	Bilsi Dwitia Khanda
Less than 5	308360	Genduguri
Less than 5	308363	Bilsi
Less than 5	308365	Balapukhari
Less than 5	308367	Andaran Phulbari (P)
Less than 5	308373	Ghogarkuthi Pratham Khanda
Less than 5	308375	Chilakhana
Less than 5	308378	Maradanga
Less than 5	308384	Balarampur
Less than 5	308385	Deocharai
Less than 5	308387	Shikarpur
Less than 5	308388	Chamta
Less than 5	308389	Dwiparpar
Less than 5	308390	Nakkati Gachhi
Less than 5	308394	Jhaljhali
Less than 5	308398	Rajarkuthi
Less than 5	308400	Balabhut
Less than 5	308401	Jhaukuthi
5 - 10	308343	Chhat Rampur Pratham Khanda
5 - 10	308361	Mugabhog
CD Block : Tufanganj - II (0033)		
Nil	308403	Dorko
Nil	308408	Madhurbhasa
Nil	308411	Chhat Bhalka
Nil	308419	Bashraja Dwitia Khanda
Nil	308421	Bichhandai
Nil	308422	Jiratisalbari
Nil	308426	Bakla
Nil	308428	Falimari
Nil	308429	Phersabari
Nil	308431	Atra
Nil	308432	Palika
Nil	308434	Chhat Bhareya
Nil	308440	Mantani
Nil	308442	Chhat Balakuthi
Nil	308443	Purba Jhaukuthi
Nil	308444	Boalimohan Dwitia Khanda
Nil	308446	Shilghagri
Nil	308449	Mechkoka
Nil	308451	Sauerkhata
Nil	308453	Boalimohan Pratham Khanda
Less than 5	308409	Rampur
Less than 5	308410	Najiran Deutikhanda
Less than 5	308412	Gorbhanga
Less than 5	308413	Jaldhoa
Less than 5	308414	Singimari
Less than 5	308415	Takoamari
Less than 5	308418	Salbari
Less than 5	308420	Basraja Pratham Khanda
Less than 5	308423	Bajrapur
Less than 5	308424	Turkanirkuthi

Less than 5	308425	Taterkuthi
Less than 5	308427	Mahishkuchi
Less than 5	308430	Bhanukumari
Less than 5	308433	Dhaldabri
Less than 5	308435	Bhandijalas
Less than 5	308436	Langalgram
Less than 5	308438	Bara Kodali
Less than 5	308439	Jhingapuni
Less than 5	308441	Nakarkhana
Less than 5	308445	Bala Kuthi
Less than 5	308447	Mansai
Less than 5	308450	Begarkhata
Less than 5	308452	Dhanmatia
Less than 5	308454	Debgram
Less than 5	308455	Chhit Bara Laukuthi
5 - 10	308407	Khagribari
5 - 10	308437	Haripur
11 - 20	308416	Rasikbil
11 - 20	308417	Bara Salbari
11 - 20	308448	Bhareya
21 - 30	308404	Chengtimari
76 and above	308405	Atia Mochar
76 and above	308406	Paglirkuthi
CD Block : Dinhata - I (0034)		
Nil	308457	Chhota Naldhondra
Nil	308459	Chhota Natabari
Nil	308460	Binani
Nil	308461	Kamtapur
Nil	308466	Phulbari
Nil	308467	Kharija Bhutkura
Nil	308468	Dwaria
Nil	308469	Kaliganj
Nil	308470	Rangapani
Nil	308471	Khalisaguri
Nil	308474	Paharganj
Nil	308475	Chakisal
Nil	308476	Kharija Naldhondra
Nil	308479	Chakiar Para Dwitia Khanda
Nil	308480	Brahmottar Chauler Kuthi
Nil	308481	Bajejama Pakhihaga
Nil	308486	Matiakura
Nil	308488	Chhat Bara Bangla
Nil	308490	Chhota Jhila
Nil	308491	Batrigachh
Nil	308492	Singimari
Nil	308493	Chhota Saulmari
Nil	308495	Kharija Panaguri
Nil	308497	Petla
Nil	308498	Dwarikamari
Nil	308499	Baulerkuthi
Nil	308500	Chhota Nachina
Nil	308502	Bhalka
Nil	308503	Bara Shoulmari Pratham Khanda
Nil	308504	Madhayam Nachina
Nil	308505	Brahmotter Bhutkura
Nil	308506	Shyamsing

Nil	308507	Barabhita Dwitia Khanda
Nil	308509	Gatamari
Nil	308510	Kharija Chatra
Nil	308512	Sakdal
Nil	308513	Brahmanir Chauki
Nil	308518	Boradanga
Nil	308519	Bhalka Putimari
Nil	308522	Uttar Balakura
Nil	308524	Jarabari Dwitia Khanda
Nil	308525	Kuchni Dwitia Khanda
Nil	308529	Karishal
Nil	308535	Jhuripara (P)
Nil	308536	Bara Boalmari (P)
Nil	308539	Danga
Nil	308540	Kharija Barigachhi
Nil	308541	Chhit Madankura
Nil	308542	Andaran Singimari
Nil	308544	Kaorai
Nil	308545	Dakshin Dighaltari
Nil	308546	Atharabari
Nil	308547	Banidas
Nil	308548	Gokunda
Nil	308549	Gokura
Nil	308551	Balakundi
Nil	308552	Chandra Naryan
Nil	308553	Dukha Bholar Kuthi
Nil	308554	Dhamailgachh
Nil	308555	Panchadhwaji
Nil	308557	Daribash Prothamkhanda
Nil	308558	Paramananda
Nil	308559	Indra Narayan
Nil	308560	Raghunandan
Nil	308562	Dolgobinda
Nil	308564	Bhar Bandha
Nil	308565	Bhoram Payasthi
Nil	308566	Kharija Haridas
Nil	308567	Bhoram
Nil	308568	Jagannath
Nil	308569	Jotesri Narayan
Nil	308570	Nabani
Nil	308571	Ramprasad
Nil	308572	Sibeshwar
Nil	308573	Daribas Dwitia Khanda
Nil	308575	Maheshwar
Nil	308578	Peulaguri
Nil	308579	Gitaldaha Ataiabari
Nil	308582	Konamuktarati Nandanpaya
Nil	308583	Konamukta
Nil	308584	Haridaskhamar
Less than 5	308458	Bara Natabari
Less than 5	308462	Khalisa Gosanimari
Less than 5	308463	Jambari
Less than 5	308464	Takimari
Less than 5	308465	Bhitar Kamata
Less than 5	308472	Chakiarpara Pratham Khanda
Less than 5	308473	Chauler Kuthi

Less than 5	308477	Bara Bhita Pratham Khanda
Less than 5	308478	Baisguri Khanda
Less than 5	308482	Pakhihaga
Less than 5	308484	Alokjhari
Less than 5	308485	Rajakhora
Less than 5	308494	Panaguri
Less than 5	308496	Chhoto Boalmari
Less than 5	308501	Bara Nachina (P)
Less than 5	308508	Bhutkura
Less than 5	308511	Kharija Bora Danga
Less than 5	308514	Singimari Bhetaguri
Less than 5	308515	Uttar Baishguri
Less than 5	308516	Kharija Baladanga
Less than 5	308517	Baladanga
Less than 5	308520	Putimari
Less than 5	308521	Khar Kharia
Less than 5	308523	Kharija Barakura
Less than 5	308526	Jarabari Pratham Khanda
Less than 5	308527	Ruier Khuthi
Less than 5	308528	Koalidaha
Less than 5	308531	Dinhata (P)
Less than 5	308533	Bhanghi Dwitia Khanda
Less than 5	308534	Chhoto Atiabari
Less than 5	308537	Bara Saulmari
Less than 5	308538	Bara Atiabari Pratham Khanda (P)
Less than 5	308543	Singimari Madankura Dakshin
Less than 5	308550	Bara Phalimari
Less than 5	308556	Jarihallanadi
Less than 5	308561	Daksin Kharija Gitaldaha
Less than 5	308563	Dewanbas
Less than 5	308574	Ghugumari
Less than 5	308576	Chhata Phalimari
Less than 5	308577	Uttar Kharija Gitaldaha
Less than 5	308580	Nagar Bhangni
Less than 5	308581	Ratinandan
Less than 5	308585	Kharija Rakhalmari
Less than 5	308586	Satkura
5 - 10	308483	Paschim Paradanga
11 - 20	308489	Jamadarerbus
41 - 50	308487	Kuthialerbus
CD Block : Dinhata - II (0035)		
Nil	308589	Najirganj
Nil	308590	Bhoram Kachua
Nil	308591	Kukurkachua
Nil	308592	Huchar Kuthi
Nil	308595	Uttar Purbba Balakura
Nil	308596	Bajejama Seoraguri
Nil	308597	Petbhata Seoraguri
Nil	308598	Ghong Seoraguri
Nil	308599	Nagar Seoraguri
Nil	308600	Seoraguri
Nil	308601	Chhit Sheoraguri
Nil	308602	Mansab Seoraguri
Nil	308604	Uttar Chhat Lotafela
Nil	308605	Bara Garol Jhora
Nil	308606	Chhota Garol Jhora

Nil	308609	Chhota Salmara
Nil	308610	Dakshin Chhat Lotafela
Nil	308611	Gokulchanda
Nil	308612	Saulmari
Nil	308613	Haribhanga Khattimari
Nil	308614	Madhupur
Nil	308615	Marnia Pratham Khanda
Nil	308616	Khattimari
Nil	308620	Langulia Dwitia Khanda
Nil	308621	Kismat Mokarari
Nil	308624	Kharija Dasagram
Nil	308625	Kharija Dakurhat
Nil	308626	Rasamanta
Nil	308628	Chhat Piknidhara
Nil	308629	Bhabaniprasad
Nil	308630	Bara Atiabari Dwitia Khanda
Nil	308631	Tutiarkuthi
Nil	308632	Karala
Nil	308633	Dakurhat
Nil	308635	Bakshikhamar
Nil	308636	Nandina
Nil	308637	Kamatabutara
Nil	308638	Baniadaha
Nil	308640	Joygopalganj
Nil	308641	Chhat Gopalganj
Nil	308644	Langalia Protham Khanda
Nil	308645	Jitpur Dwitia Khanda
Nil	308646	Durachapri
Nil	308649	Putradara
Nil	308651	Sikarpur
Nil	308652	Gaochulica
Nil	308653	Kumarganj
Nil	308654	Maidam
Nil	308655	Hatcheko
Nil	308656	Chhat Khochabari Dwitia Khanda
Nil	308657	Shyamganj
Nil	308658	Kharija Kalaighati
Nil	308660	Kochabari
Nil	308661	Sachinandan
Nil	308662	Chhat Khochabari Pratham Khanda
Nil	308663	Garbhadanga
Nil	308665	Kharubhaj
Nil	308666	Paraner Chhara
Nil	308667	Gopalganj
Nil	308668	Mirer Kuthi
Nil	308669	Kuthisakdal
Nil	308670	Kharija Durganagar Pratham Khanda
Nil	308671	Shimulberi
Nil	308673	Teprai
Nil	308674	Kharija Durganagar Dwitia Khanda
Nil	308682	Bausmari
Nil	308683	Durganagar
Nil	308684	Batasurkuthi
Nil	308685	Digdhallar Payasti
Nil	308687	Hokadaha Dwitia Khanda
Nil	308688	Lalaganjer Kuthi

Nil	308689	Khitaber Kuthi Dwitia Khanda
Nil	308691	Khatamari
Nil	308692	Nagarerbari
Nil	308693	Jhikri
Nil	308694	Khitaber Kuthi Pratham Khanda
Nil	308696	Kismat Karala Pratham Khanda
Nil	308697	Megh Narayaner Kuthi
Nil	308699	Shukarur Kuthi
Nil	308700	Kismat Karala Dwitia Khanda
Nil	308701	Baskotal
Nil	308704	Seuti Tritia Khanda
Nil	308705	Seuti Dwitia Khanda
Nil	308706	Bhonathpur
Less than 5	308588	Bhulki
Less than 5	308593	Gatikachua
Less than 5	308594	Khutamara
Less than 5	308603	Lotafela
Less than 5	308607	Dighaltari
Less than 5	308608	Salmara
Less than 5	308617	Jitpur Pratham Khanda
Less than 5	308619	Chhota Sakdal
Less than 5	308622	Kismat Dasagram
Less than 5	308623	Dashgram Gobra
Less than 5	308627	Kharija Baniadaha
Less than 5	308634	Piknidhara
Less than 5	308639	Hokadaha Pratham Khanda
Less than 5	308642	Bara Shakdal
Less than 5	308643	Tiadaha
Less than 5	308647	Kuchni Pratham Khanda
Less than 5	308648	Rakhalmari
Less than 5	308650	Marnia Dwitia Khanda
Less than 5	308659	Bilkalaighati
Less than 5	308664	Sahebganj
Less than 5	308672	Kharija Shakdal
Less than 5	308675	Kalamati
Less than 5	308678	Jaygir Balabari
Less than 5	308679	Nagar Kashiabari
Less than 5	308680	Lauchapra
Less than 5	308681	Turukkata
Less than 5	308686	Patharsan
Less than 5	308690	Sadialer Kuthi
Less than 5	308695	Chanderkuthi
Less than 5	308698	Seuti Pratham Khanda
Less than 5	308702	Tharaikhana
Less than 5	308703	Nagarkursha
5 - 10	308676	Atialdanga
11 - 20	308618	Tanapakha
11 - 20	308677	Badalgir
CD Block : Sitai (0036)		
Nil	308710	Morebhanga
Nil	308711	Hokayaha Adabari
Nil	308712	Bijlichatka
Nil	308713	Petia Adabari
Nil	308714	Atiabari Girda Adabari
Nil	308715	Kismat Adabari
Nil	308717	Bara Adabari

Nil	308718	Garanata
Nil	308719	Sovana Bara Masia
Nil	308720	Chhota Bara Masia
Nil	308721	Dauabari
Nil	308723	Sagardighi
Nil	308726	Bara Bangla
Nil	308727	Gabua
Nil	308731	Deokhata
Nil	308733	Bajitchatra
Nil	308735	Dhumerkhata
Nil	308737	Arazi Khamarsitai
Nil	308738	Pirpalsitai
Nil	308739	Nagarsitai
Nil	308741	Bholachatra
Nil	308744	Satbhandari
Nil	308745	Balapukhari
Nil	308746	Nagargidari
Nil	308747	Sonarhat
Nil	308748	Panikhawa
Nil	308749	Padmamari
Nil	308750	Satimari
Nil	308751	Nakarjan
Nil	308753	Chhat Singimari
Nil	308754	Anandaran Singimari
Nil	308756	Atharajani
Nil	308758	Chorkhana
Less than 5	308708	Natabari
Less than 5	308709	Uttar Singimari
Less than 5	308716	Takimari
Less than 5	308722	Silduar
Less than 5	308724	Nutanbas
Less than 5	308725	Dakshin Singimari
Less than 5	308728	Jatiagara
Less than 5	308729	Dhekiajan
Less than 5	308730	Brahmottra Chatra
Less than 5	308732	Konachatra
Less than 5	308734	Kesaribari
Less than 5	308736	Kayeterbari
Less than 5	308740	Khamarsitai
Less than 5	308742	Bharali
Less than 5	308743	Sitai
Less than 5	308752	Tamaguri
Less than 5	308755	Bathar
Less than 5	308757	Chamta
Less than 5	308759	Kaimari
5 - 10	308707	Kajalikura
CD Block : Sitalkuchi (0037)		
Nil	308761	Sangarbari
Nil	308762	Khochabari
Nil	308763	Chhota Madhusudan
Nil	308764	Madhyam Madhusudan
Nil	308768	Sonarchalun
Nil	308769	Chengerkuthi Khalisamari
Nil	308770	Chhota Khalisamari
Nil	308772	Morebhanga
Nil	308774	Chhota Kaimari
Nil	308775	Dhallarpar

Nil	308778	Abuarpathar
Nil	308779	Gangadhar
Nil	308780	Kurshamari Pratham Khanda
Nil	308785	Kurshamari Dwitia Khanda
Nil	308786	Nagar Sobhaganj
Nil	308787	Aulikura
Nil	308788	Chhota Bengdaki
Nil	308791	Bara Dhaperchatra
Nil	308792	Kharija Dhaperchatra
Nil	308794	Bara Pinarirjhar
Nil	308796	Chhota Pinjarirjhar
Nil	308797	Atharakotha
Nil	308798	Bara Madhusudan
Nil	308799	Bara Gharia
Nil	308800	Gadapota
Nil	308803	Phulbari
Nil	308804	Nagar Singimari
Nil	308806	Mirapara
Nil	308807	Golenaohati
Nil	308808	Jaygirnaohati
Nil	308809	Maricha Gitaldaha
Nil	308810	Lalbazar Dwitia Khanda
Nil	308811	Chhat Lalbazar
Nil	308814	Kharija Sitalkuchi
Nil	308816	Nagar Nepra
Nil	308817	Atiabarinepra
Nil	308819	Garkhola
Nil	308821	Chhota Gadaikhora
Nil	308822	Rajaram Joyduar
Nil	308823	Sarbbeshwar Jayduar
Nil	308825	Putia Bara Masia
Nil	308826	Puglimari
Nil	308827	Bara Masia
Less than 5	308760	Mahishmuri
Less than 5	308765	Nalgram
Less than 5	308767	Khasbas Khalisamari
Less than 5	308771	Jatamari
Less than 5	308773	Bara Kaimari
Less than 5	308776	Nagar Dakaliganj
Less than 5	308777	Rangamati
Less than 5	308781	Maghpala
Less than 5	308782	Bhogdabri
Less than 5	308783	Bhair Thana
Less than 5	308784	Chotta Salbari
Less than 5	308789	Bara Bengdaki
Less than 5	308790	Khengchi
Less than 5	308793	Chhota Dhaperchatra
Less than 5	308795	Satimari
Less than 5	308801	Rajar Bari
Less than 5	308802	Sitalkuchi
Less than 5	308805	Gachhtala
Less than 5	308812	Amtala
Less than 5	308813	Bara Maricha
Less than 5	308815	Petlaepra
Less than 5	308818	Dewanerkot Jayduar
Less than 5	308820	Bara Gadaikhora
Less than 5	308824	Nagar Lalbazar

Section II – Town Directory

Statement – I
Status and Growth History

Sr. No.	Class, Name and Civic Status of Town	Location Code No.	Name of Taluk/ Tahsil/ Police Station/Islands etc.	Name of C.D. Block	Area (sq. Km.)	Number of households including houseless households (2011 Census)	Scheduled Castes Population (2011 Census)	Scheduled Tribes Population (2011 Census)
1	2	3	4	5	6	7	8	9
1	VI, Nagar Changrabandha (CT)	1932902180307872	Mekliganj	Mekliganj	1.9684	1135	753	33
2	V, Kharimala Khagrabari (CT)	1932902183308211	Kotwali	Cooch Behar	3.8	1946	1190	52
3	III, Guriahati (CT)	1932902183308212	Koch Bihar	Cooch Behar I	5.1	5122	4735	35
4	VI, Dhaliabari (CT)	1932902183308213	Kotwali	Cooch Behar I	2.8024	1063	129	2
5	VI, Baneswar (CT)	1932902184308325	Cooch Behar	Cooch Behar II	2.3838	1220	1215	4
6	III, Khagrabari (CT)	1932902184308326	Cooch Behar	Cooch Behar II	5.69	5613	5592	159
7	V, Baisguri (CT)	1932902184308327	Kotwali	Cooch Behar II	1.5618	1206	2514	38
8	V, Chakchaka (CT)	1932902184308328	Kotwali	Cooch Behar II	4.4936	2064	2242	9
9	IV, Takagach (CT)	1932902184308329	Kotwali	Takagach	3.1417	2839	3652	3
10	V, Kamat Phulbari (P) (CT)	1932902185308402	Tufanganj	Tufanganj I	2.53	1342	3465	6
11	V, Chhota Laukuthi (CT)	1932902186308456	Tufanganj	Tufanganj II	0.6863	1297	1113	10
12	VI, Bhangri Pratham Khanda (CT)	1932902187308587	Dinhata	Dinhata I	1.46	1059	1198	2
13	IV, Haldibari (M)	1932999999801643	Haldibari	---	10.5	3405	5109	135
14	V, Mekliganj (M)	1932999999801644	Mekliganj	---	3.88	2249	4470	109
15	III, Mathabhanga (M)	1932999999801645	Mathabhanga	---	3.71	5792	5708	60
16	II, Koch Bihar (M)	1932999999801646	Kotowali	---	8.19	18431	10518	408
17	III, Tufanganj (M)	1932999999801647	Koch Bihar	---	2.49	5171	4836	86
18	III, Dinhata (M)	1932999999801648	Dinhata	---	4.55	8739	5240	102

Sr. No.	Class, Name and Civic Status of Town	Population and growth rate (in brackets) of the town at the Censuses of											
		1901	1911	1921	1931	1941	1951	1961	1971	1981	1991	2001	2011
1	2	10	11	12	13	14	15	16	17	18	19	20	21
1	VI, Nagar Changrabandha (CT)	0 (0)	0 (0)	0 (0)	0 (0)	0 (0)	0 (0)	0 (0)	0 (0)	0 (0)	0 (0)	0 (0)	4483 (0)
2	V, Kharimala Khagrabari (CT)	0 (0)	0 (0)	0 (0)	0 (0)	0 (0)	0 (0)	0 (0)	0 (0)	0 (0)	6269 (0)	7233 (15.38)	7844 (8.45)
3	III, Guriahati (CT)	0 (0)	0 (0)	0 (0)	0 (0)	0 (0)	0 (0)	0 (0)	8980 (0)	12774 (42.25)	15336 (20.06)	18901 (23.25)	21064 (11.44)
4	VI, Dhaliabari (CT)	0 (0)	0 (0)	0 (0)	0 (0)	0 (0)	0 (0)	0 (0)	0 (0)	0 (0)	0 (0)	0 (0)	4383 (0)
5	VI, Baneswar (CT)	0 (0)	0 (0)	0 (0)	0 (0)	0 (0)	0 (0)	0 (0)	0 (0)	0 (0)	0 (0)	0 (0)	4841 (0)
6	III, Khagrabari (CT)	0 (0)	0 (0)	0 (0)	0 (0)	0 (0)	0 (0)	0 (0)	0 (0)	0 (0)	0 (0)	19787 (0)	23122 (16.85)
7	V, Baisguri	0 (0)	0 (0)	0 (0)	0 (0)	0 (0)	0 (0)	0 (0)	0 (0)	0 (0)	0 (0)	0 (0)	5021

	(CT)												(0)
8	V, Chakchaka (CT)	0 (0)	0 (0)	0 (0)	0 (0)	0 (0)	0 (0)	0 (0)	0 (0)	0 (0)	0 (0)	0 (0)	8582 (0)
9	IV, Takagach (CT)	0 (0)	0 (0)	0 (0)	0 (0)	0 (0)	0 (0)	0 (0)	0 (0)	0 (0)	0 (0)	0 (0)	12418 (0)
10	V, Kamat Phulbari (P) (CT)	0 (0)	0 (0)	0 (0)	0 (0)	0 (0)	0 (0)	0 (0)	0 (0)	0 (0)	0 (0)	0 (0)	5339 (0)
11	V, Chhota Laukuthi (CT)	0 (0)	0 (0)	0 (0)	0 (0)	0 (0)	0 (0)	0 (0)	0 (0)	0 (0)	0 (0)	0 (0)	5480 (0)
12	VI, Bhangri Pratham Khanda (CT)	0 (0)	0 (0)	0 (0)	0 (0)	0 (0)	0 (0)	0 (0)	0 (0)	0 (0)	6151 (0)	4113 (-33.13)	4379 (6.47)
13	IV, Haldibari (M)	1112 (0)	1380 (24.1)	1502 (8.84)	1246 (-17.04)	1568 (25.84)	3162 (101.66)	4371 (38.24)	5098 (16.63)	7130 (39.86)	10870 (52.45)	13185 (21.3)	14404 (9.25)
14	V, Mekliganj (M)	0 (0)	0 (0)	0 (0)	0 (0)	1298 (0)	1356 (4.47)	3394 (150.29)	3777 (11.28)	4534 (20.04)	8205 (80.97)	10835 (32.05)	9127 (-15.76)
15	III, Mathabhanga (M)	1283 (0)	1740 (35.62)	2008 (15.4)	2431 (21.07)	3007 (23.69)	4252 (41.4)	6980 (64.16)	9167 (31.33)	11053 (20.57)	17336 (56.84)	21107 (21.75)	23890 (13.19)
16	II, Koch Bihar (M)	10458 (0)	10841 (3.66)	11461 (5.72)	11837 (3.28)	16000 (35.17)	33242 (107.76)	41922 (26.11)	53684 (28.06)	62127 (15.73)	71215 (14.63)	76874 (7.95)	77935 (1.38)
17	III, Tufanganj (M)	0 (0)	0 (0)	0 (0)	0 (0)	1412 (0)	2316 (64.02)	3473 (49.96)	4209 (21.19)	4906 (16.56)	16418 (234.65)	19310 (17.61)	20998 (8.74)
18	III, Dinhata (M)	1207 (0)	1833 (51.86)	2290 (24.93)	2516 (9.87)	3536 (40.54)	5848 (65.38)	11306 (93.33)	11737 (3.81)	14536 (23.85)	17697 (21.75)	34273 (93.67)	36124 (5.4)

			Sex ratio		
Sr. No.	Class, Name and Civic Status of Town	Density (2011 Census)	1991	2001	2011
1	2	22	23	24	25
1	VI, Nagar Changrabandha (CT)	2277	0	0	992
2	V, Kharimala Khagrabari (CT)	2064	999	985	993
3	III, Guriahati (CT)	4130	947	964	978
4	VI, Dhaliabari (CT)	1564	0	0	935
5	VI, Baneswar (CT)	2031	0	0	910
6	III, Khagrabari (CT)	4064	0	950	971
7	V, Baisguri (CT)	3215	0	0	948
8	V, Chakchaka (CT)	1910	0	0	939
9	IV, Takagach (CT)	3953	0	0	948
10	V, Kamat Phulbari (P) (CT)	2110	0	0	946
11	V, Chhota Laukuthi (CT)	7985	0	0	963
12	VI, Bhangri Pratham Khanda (CT)	2999	893	946	923
13	IV, Haldibari (M)	1372	942	968	972
14	V, Mekliganj (M)	2352	949	939	957
15	III, Mathabhanga (M)	6439	911	961	981
16	II, Koch Bihar (M)	9516	962	971	998
17	III, Tufanganj (M)	8433	957	967	965
18	III, Dinhata (M)	7939	952	965	969

Statement – II
Physical Aspects and Location of Towns, 2009

Sr. No.	Name of Town	Physical aspects: Rainfall (in mm)	Physical aspects: Temperature (in centigrade) Maximum	Physical aspects: Temperature (in centigrade) Minimum	Name of and road distance (in kms.) from: State HQ.	District HQ.	Sub-Division/ Taluk/ Tahsil / Police station/ Development Block/ Island HQ.	Nearest city with population of one lakh and more	Nearest city with population of five lakh and more	Railway Station	Bus Route
1	2	3	4	5	6	7	8	9	10	11	12
1	Nagar Changra-bandha (CT)				Kolkata (810)	Koch Bihar (120)	Mekliganj (10)	Siliguri (88)	Siliguri (88)	Mekliganj (0)	Yes ()
2	Kharimala Khagrabari (CT)				Kolkata (710)	Koch Bihar (2)	Ghughumari (2)	Siliguri (140)	Siliguri (140)	Cooch Behar (1.5)	Yes ()
3	Guriahati (CT)				Kolkata (725)	Koch Bihar (2)	Ghughumari (6)	Siliguri (145)	Siliguri (145)	Cooch Behar (1)	Cooch Behar (1)
4	Dhaliabari (CT)				Kolkata (725)	Koch Bihar (6)	Ghughumari (0)	Siliguri (142)	Siliguri (142)	Cooch Behar (6)	Dhaluabari (0)
5	Baneswar (CT)				Kolkata (705)	Koch Bihar (4)	Cooch Behar Sadar (4)	Siliguri (145)	Siliguri (145)	Baneswar (0)	Baneswar (0)
6	Khagrabari (CT)	4095	37	8	Kolkata (715)	Koch Bihar (6)	Cooch Behar Sadar (6)	Siliguri (140)	Siliguri (140)	New Koch Bihar (3)	Yes ()
7	Baisguri (CT)				Kolkata (710)	Koch Bihar (4)	Cooch Behar Sadar (4)	Siliguri (143)	Siliguri (143)	Yes ()	Yes ()
8	Chakchaka (CT)				Kolkata (720)	Koch Bihar (4)	Cooch Behar Sadar (4)	Siliguri (142)	Siliguri (142)	Koch Bihar (4)	Yes ()
9	Takagach (CT)				Kolkata (710)	Koch Bihar (6)	Cooch Behar Sadar (6)	Siliguri (140)	Siliguri (140)	New Cooch Behar (6)	Cooch Behar Town (3)
10	Kamat Phulbari (P) (CT)		38	20	Kolkata (730)	Koch Bihar (26)	Tufanganj (3)	Siliguri (165)	Siliguri (165)	Koch Bihar (22)	Tufanganj (2)
11	Chhota Laukuthi (CT)	300	38	10	Kolkata (800)	Koch Bihar (35)	Tufanganj (0)	Siliguri (162)	Siliguri (162)	Kamakhyaguri (19)	Yes ()
12	Bhangri Pratham Khanda (CT)	2505.76	29.24	17.34	Kolkata (700)	Koch Bihar (26)	Dinhata (0)	Siliguri (170)	Siliguri (170)	Dinhata (0.5)	Yes ()
13	Haldibari (M)	6	27.88	20.53	Kolkata (638)	Koch Bihar (160)	Haldibari (7)	Siliguri (68)	Siliguri (68)	Haldibari (0)	Yes ()
14	Mekliganj (M)	2497	28	15	Kolkata (640)	Koch Bihar (99)	Mekliganj (0)	Siliguri (88)	Siliguri (88)	Maynaguri (32)	Yes ()
15	Mathabhanga (M)	3049.2	31.4	26.4	Kolkata (700)	Koch Bihar (42)	Mathabhanga (0)	Siliguri (114)	Siliguri (114)	Ghoksadanga (18)	Yes ()
16	Koch Bihar (M)	3067	37	6	Kolkata (700)	Koch Bihar (0)	Koch Bihar (0)	Siliguri (140)	Siliguri (140)	New Cooch Behar (5)	Yes ()
17	Tufanganj (M)	3655	40	7	Kolkata (800)	Koch Bihar (25)	Tufanganj (0)	Siliguri (162)	Siliguri (162)	Koch Bihar (25)	Yes ()
18	Dinhata (M)	2505.76	29.24	17.34	Kolkata (700)	Koch Bihar (25)	Dinhata (0)	Siliguri (170)	Siliguri (170)	Dinhata (0)	Yes ()

Statement – III
Civic and other Amenities, 2009

Sr. No.	Name of Town	Road length (in kms.)	System of drainage: Open (OD)	Closed (CD)	Both - Open & Closed (BD)	Nil	Number of latrines: Pit System	Flush/ Pour Flush (Water borne)	Service	Others
1	2	3	4	5	6	7	8	9	10	11
1	Nagar Changrabandha (CT)	N.A.	OD	---	---	---	284	0	0	142
2	Kharimala Khagrabari (CT)	7	OD	---	---	---	900	100	0	25
3	Guriahati (CT)	42	OD	---	---	---	4500	200	0	100
4	Dhaliabari (CT)	2	---	---	---	Nil	500	0	0	100
5	Baneswar (CT)	1	OD	---	---	---	600	0	0	0
6	Khagrabari (CT)	35	OD	---	---	---	1200	0	0	800
7	Baisguri (CT)	N.A.	---	---	---	Nil	0	0	0	1069
8	Chakchaka (CT)	N.A.	OD	---	---	---	516	0	0	258
9	Takagach (CT)	N.A.	OD	---	---	---	900	717	1200	600
10	Kamat Phulbari (P) (CT)	25	OD	---	---	---	500	300	10	15

11	Chhota Laukuthi (CT)	33	OD	---	---	---	700	5	0	0
12	Bhangri Pratham Khanda (CT)	7.5	---	---	---	Nil	0	903	0	0
13	Haldibari (M)	50.97	OD	---	---	---	0	1709	0	712
14	Mekliganj (M)	38	OD	---	---	---	0	1134	125	2
15	Mathabhanga (M)	53.74	---	---	BD	---	2301	3403	0	0
16	Koch Bihar (M)	N.A.	OD	---	---	---	4608	0	0	2304
17	Tufanganj (M)	58	---	---	BD	---	0	0	0	4225
18	Dinhata (M)	82.17	---	---	BD	---	0	5164	0	2090

		Protected water supply			Electrification (Number of connections)				
Sr. No.	Name of Town	Source of supply (Codes) @	System of storage with capacity in kilo litres (along with Codes) @	Fire Fighting service*	Domestic	Industrial	Commercial	Road lighting (points)	Others
1	2	12	13	14	15	16	17	18	19
1	Nagar Changrabandha (CT)	OHT, BWT	HP (), UW ()	No, Mekliganj (10)	454	0	0	0	0
2	Kharimala Khagrabari (CT)	OHT, BWT	HP (), UW ()	No, ()	1100	6	250	70	0
3	Guriahati (CT)	OHT	TU (45460)	Yes	5400	2	400	702	0
4	Dhaliabari (CT)	BWT	TU ()	No, Cooch BEHAR (6)	500	3	10	35	0
5	Baneswar (CT)		TK/P/L ()	No, ()	600	0	150	0	0
6	Khagrabari (CT)	OHT	TT ()	No, Koch Bihar (6)	2246	0	0	0	0
7	Baisguri (CT)	OHT	TT (), HP ()	No, Koch Bihar (4)	483	0	0	0	0
8	Chakchaka (CT)	OHT	TT (), HP ()	No,()	826	0	0	0	0
9	Takagach (CT)	OHT	TT (), HP ()	No,()	3218	1	12	0	0
10	Kamat Phulbari (P) (CT)	OHT	TT (), HP ()	No,()	700	5	25	24	56
11	Chhota Laukuthi (CT)	BWT	TK/P/L (), HP ()	No, Tufanganj (15)	450	25	0	40	0
12	Bhangri Pratham Khanda (CT)	BWT	HP (), HP ()	No, Dinhata (1)	395	0	6	0	0
13	Haldibari (M)	OHT	TU (605), HP ()	No, Jalpaiguri (30)	5528	80	1418	65	55
14	Mekliganj (M)	OHT	TU (455)	Yes	1003	12	267	653	30
15	Mathabhanga (M)	OHT	TW/B (45460), HP ()	Yes	3551	37	956	38	588
16	Koch Bihar (M)	OHT, BWT	TU (), TW/B ()	Yes	16481	91	3186	211	315
17	Tufanganj (M)	OHT, BWT	OHT (681915), HP ()	Yes	3324	67	1211	1284	998
18	Dinhata (M)	OHT, BWT	TT (45460), HP ()	Yes	7533	0	212	2450	710

* In case this service is not available in the town, the name of the nearest place and its distance from the town where facility is available has been given

@ Two major source only

Abbreviation :

TT	:	Tap water from treated source	TW/B	:	Tubewell /Borehole	OHT	:	Over head Tank
TU	:	Tap water from un-treated source	RW	:	Rainwater	SR	:	Service Reservoir
CW	:	Covered well	S	:	Spring	RIG	:	River Infiltration Gallery
UW	:	Un-covered well	TK/P/L	:	Tank/Pond/Lake	BWP	:	Bore Well Pumping system
HP	:	Hand pump	O	:	Others	PT	:	Pressure Tank
			N\A, NA, N.A	:	Not Avialable			

Statement – IV
Medical Facilities, 2009

Sr. No.	Name of Town	No. of Medical facilities* (with number of beds in brackets)					
		Hospitals (Allopathic & Others)	Dispensaries / Health Center	Family Welfare Center	Maternity and Child Welfare Center	Maternity Homes	T.B.Hospital/ Clinic
1	2	3	4	5	6	7	8
1	Nagar Changrabandha (CT)	1 (0)	1 (0)	N.A.	N.A.	N.A.	1(0)
2	Kharimala Khagrabari (CT)	2 Kms.	2 Kms.	2 Kms.	6 Kms.	6 Kms.	6 Kms.
3	Guriahati (CT)	2 Kms.	1 (0)	2 Kms.	2 Kms.	2 Kms.	6 Kms.
4	Dhaliabari (CT)	6 Kms.	6 Kms.	1 (0)	6 Kms.	6 Kms.	10 Kms.
5	Baneswar (CT)	N.A.	1 (0)	N.A.	N.A.	N.A.	N.A.
6	Khagrabari (CT)	5 Kms.	5 Kms.	5 Kms.	5 Kms.	5 Kms.	2 Kms.
7	Baisguri (CT)	1 (10)	4 Kms.	4 Kms.	4 Kms.	8 Kms.	4 Kms.
8	Chakchaka (CT)	4 Kms.	4 Kms.	4 Kms.	2 (0)	N.A.	4 Kms.
9	Takagach (CT)	2 Kms.	1 (0)	2 Kms.	2 Kms.	2 Kms.	2 Kms.
10	Kamat Phulbari (P) (CT)	1 Kms.	1 (0)	1 Kms.	1 Kms.	1 Kms.	1 Kms.
11	Chhota Laukuthi (CT)	2 Kms.	3 Kms.	35 Kms.	35 Kms.	15 Kms.	1 (0)
12	Bhangri Pratham Khanda (CT)	1 Kms.	13 Kms.	N.A.	N.A.	N.A.	31 Kms.
13	Haldibari (M)	3 (30)	3 (0)	1 (0)	4 (0)	30 Kms.	33 Kms.
14	Mekliganj (M)	1 (120)	45 Kms.	1 (0)	45 Kms.	45 Kms.	45 Kms.
15	Mathabhanga (M)	1 (120)	1 (0)	1 (0)	1 (0)	N.A.	1 (0)
16	Koch Bihar (M)	1 (400)	N.A.	N.A.	N.A.	N.A.	N.A.
17	Tufanganj (M)	1 (100)	N.A.	25 Kms.	25 Kms.	N.A.	25 Kms.
18	Dinhata (M)	1 (180)	12 Kms.	N.A.	N.A.	N.A.	30 Kms.

Sr. No.	Name of Town	No. of Medical facilities* (with number of beds in brackets)				Charitable Hospital/Nursing Home (Numbers)	Medicine Shop (Numbers)
		Nursing Homes	Veterinary Hospital	Mobile Health Clinic	Others etc.		
1	2	9	1 0	11	12	13	14
1	Nagar Changrabandha (CT)	N.A.	1 (0)	N.A.	N.A.	0	7
2	Kharimala Khagrabari (CT)	2 Kms.	2 Kms.	2 Kms.	N.A.	0	7
3	Guriahati (CT)	2 Kms.	2 Kms.	2 Kms.	N.A.	0	9
4	Dhaliabari (CT)	6 Kms.	6 Kms.	6 Kms.	N.A.	0	1
5	Baneswar (CT)	N.A.	1 (0)	N.A.	N.A.	0	15
6	Khagrabari (CT)	1 (50)	5 Kms.	N.A.	N.A.	0	7
7	Baisguri (CT)	4 Kms.	4 Kms.	N.A.	N.A.	0	0
8	Chakchaka (CT)	4 Kms.	4 Kms.	N.A.	N.A.	1	0
9	Takagach (CT)	2 Kms.	2 Kms.	2 Kms.	2 Kms.	0	0
10	Kamat Phulbari (P) (CT)	1 Kms.	1 Kms.	1 Kms.	1 Kms.	0	5
11	Chhota Laukuthi (CT)	15 Kms.	2 Kms.	800 Kms.	N.A.	0	4
12	Bhangri Pratham Khanda (CT)	N.A.	1 Kms.	N.A.	N.A.	0	0
13	Haldibari (M)	30 Kms.	1 (0)	1 (0)	N.A.	0	10
14	Mekliganj (M)	45 Kms.	1 (0)	N.A.	5 Kms.	0	5
15	Mathabhanga (M)	N.A.	1 (0)	N.A.	N.A.	2	30
16	Koch Bihar (M)	6 (200)	N.A.	N.A.	N.A.	0	0
17	Tufanganj (M)	2 (15)	N.A.	25 Kms.	1 (10)	0	21
18	Dinhata (M)	N.A.	1 (0)	N.A.	N.A.	3	65

* If a medical facility is not available in the town, nearest place distance from the town where facility is available has been given

* N.A. : Not Available

Statement – V
Educational, Recreational and Cultural Facilities, 2009

Sr. No.	Name of Town	Number of Educational Facilities*								
		Pri-mary school	Middle school	Secondary school	Senior Secondary school	Arts/ Science/ Commerce colleges (of degree level and above)	Medical colleges	Engineering colleges	Manage-ment Institute/ colleges	Poly-technics
1	2	3	4	5	6	7	8	9	10	11
1	Nagar Changrabandha (CT)	2	1	1	1	(0)	Siliguri (85)	Jalpaiguri (44)	Kolkata (810)	Jalpaiguri (43)
2	Kharimala Khagrabari (CT)	3	3	3	3	Cooch Behar (2)	Siliguri (175)	Jalpaiguri (135)	Kolkata (730)	Cooch Behar (3)
3	Guriahati (CT)	18	3	2	1	Cooch Behar (1)	Siliguri (170)	Jalpaiguri (130)	Kolkata (730)	Cooch Behar (3)
4	Dhaliabari (CT)	1	1	1	1	Cooch Behar (6)	Siliguri (180)	Jalpaiguri (150)	Cooch Behar (6)	Cooch Behar (6)
5	Baneswar (CT)	2	4	1	1	(0)	(0)	(0)	(0)	(0)
6	Khagrabari (CT)	14	3	3	2	Koch Bihar (5)	Siliguri (0)	Jalpaiguri (0)	(0)	Koch Bihar (5)
7	Baisguri (CT)	2	2	1	1	(0)	(0)	(0)	(0)	(0)
8	Chakchaka (CT)	6	1	1	(0)	Koch Bihar (4)	(0)	(0)	(0)	Koch Bihar (4)
9	Takagach (CT)	6	(0)	(0)	(0)	(0)	(0)	(0)	(0)	(0)
10	Kamat Phulbari (P) (CT)	2	2	1	1	Tufanganj (2)	Siliguri (160)	Jalpaiguri (125)	Siliguri (160)	Koch Bihar (22)
11	Chhota Laukuthi (CT)	2	3	1	1	Bhanukumari (1)	Siliguri (200)	Jalpaiguri (150)	Kolkata (800)	Koch Bihar (35)
12	Bhangri Pratham Khanda (CT)	3	Dinhata (0)	Dinhata (0)	Dinhata (0)	Dinhata (2)	Siliguri (205)	Jalpaiguri (141)	Siliguri (205)	Koch Bihar (26)
13	Haldibari (M)	11	2	2	2	(0)	Siliguri (70)	Jalpaiguri (33)	Siliguri (70)	Jalpaiguri (32)
14	Mekliganj (M)	10	2	2	2	(0)	Siliguri (85)	Jalpaiguri (45)	Siliguri (90)	Jalpaiguri (45)
15	Mathabhanga (M)	20	8	8	3	Pachagar (1.5)	Siliguri (150)	Jalpaiguri (100)	Siliguri (150)	Cooch Behar (42)
16	Koch Bihar (M)	19	17	16	10	4	Siliguri (160)	Siliguri (160)	1	1
17	Tufanganj (M)	25	5	5	4	1	Siliguri (200)	Jalpaiguri (150)	Siliguri (200)	Cooch Behar (25)
18	Dinhata (M)	32	1	3	5	1	Siliguri (200)	Jalpaiguri (140)	Siliguri (200)	Cooch Behar (25)

Sr. No.	Name of Town	Number of Educational Facilities (contd.) *				Number of Social, Recreational and Cultural facilities		
		Recognised Shorthand, Typewriting and vocational training institutions	Non-formal Education Center (Sarva Shiksha Abhiyan Center)	Special School for Disabled	Others	No. of Orphanage Home	Working Women's Hostles	No. of Old Age Home
1	2	12	13	14	15	16	17	18
1	Nagar Chan-grabandha (CT)	(0)	(0)	(0)	(0)	(0)	Siliguri (85)	(0)
2	Kharimala Khagrabari (CT)	Cooch Behar (3)	Cooch Behar (3)	Cooch Behar (1)	Cooch Behar (3)	1	Cooch Behar (3)	Cooch Behar (3)
3	Guriahati (CT)	Cooch Behar (3)	Cooch Behar (2)	Cooch Behar (2)	Cooch Behar (3)	Baburhat (1)	Cooch Behar (2)	Cooch Behar (2)
4	Dhaliabari (CT)	Cooch Behar (6)	Gixapur (4)	Cooch Behar (6)	(0)	Ghughumani (2)	Cooch Behar (4)	Cooch Behar (4)
5	Baneswar (CT)	1	(0)	(0)	(0)	(0)	(0)	(0)
6	Khagrabari (CT)	Koch Bihar (5)	1	Nilkuthi (8)	(0)	(0)	Koch Bihar (5)	(0)
7	Baisguri	(0)	(0)	(0)	(0)	(0)	(0)	(0)

	(CT)							
8	Chakchaka (CT)	Koch Bihar (4)	Koch Bihar (4)	Koch Bihar (4)	(0)	Baburhat (2)	(0)	Koch Bihar (4)
9	Takagach (CT)	(0)	(0)	(0)	(0)	(0)	(0)	(0)
10	Kamat Phulbari (P) (CT)	Tufanganj (2)	1	Koch Bihar (22)	Tufanganj (2)	Koch Bihar (22)	Tufanganj (1)	Koch Bihar (22)
11	Chhota Laukuthi (CT)	Bhanukumari (1)	Bhanukumari (1)	Koch Bihar (35)	(0)	Koch Bihar (35)	Kolkata (800)	Tufanganj (15)
12	Bhangri Pratham Khanda (CT)	Dinhata (1)	Bhataguri (9)	Kuch Bihar (26)	(0)	Koch Bihar (26)	Koch Bihar (26)	Koch Bihar (26)
13	Haldibari (M)	(0)	Santinagar (2)	(0)	(0)	(0)	(0)	(0)
14	Mekliganj (M)	Maynaguri (32)	Nixtaraf (3)	Jalpaiguri (45)	1	Jalpaiguri (45)	(0)	Jalpaiguri (45)
15	Mathabhanga (M)	10	2	Shikarpur (5)	8	Cooch Behar (42)	Cooch Behar (42)	Tufanganj (70)
16	Koch Bihar (M)	2	26	3	(0)	(0)	1	1
17	Tufanganj (M)	5	(0)	2	4	(0)	1	(0)
18	Dinhata (M)	1	Bhataguri (8)	Cooch Behar (25)	12	Cooch Behar (25)	Cooch Behar (25)	Cooch Behar (25)

Number of Social, Recreational and Cultural facilities (contd.)

Sr. No.	Name of Town	Stadium	Cinema Theatre	Auditorium/ Community Halls	Public Libraries	Reading Rooms
1	2	19	20	21	22	23
1	Nagar Changrabandha (CT)	4	4	(0)	(0)	(0)
2	Kharimala Khagrabari (CT)	Cooch Behar (2)	Cooch Behar (2)	Cooch Behar (2)	1	1
3	Guriahati (CT)	Cooch Behar (2)	Cooch Behar (2)	Cooch Behar (2)	Baburhat (1)	Baburhat (1)
4	Dhaliabari (CT)	Cooch Behar (5)	Cooch Behar (5)	Cooch Behar (5)	Ghughumari (2)	Ghughumari (2)
5	Baneswar (CT)	(0)	(0)	(0)	1	1
6	Khagrabari (CT)	Koch Bihar (5)	1	3	1	1
7	Baisguri (CT)	(0)	(0)	(0)	(0)	(0)
8	Chakchaka (CT)	Koch Bihar (4)	Koch Bihar (4)	(0)	(0)	(0)
9	Takagach (CT)	(0)	(0)	(0)	(0)	(0)
10	Kamat Phulbari (P) (CT)	Koch Bihar (22)	Tufanganj (1)	Tufanganj (1)	Tufanganj (1)	Tufanganj (1)
11	Chhota Laukuthi (CT)	Koch Bihar (35)	Bhanukumari (2)	Bhanukumari (2)	Bhanukumari (2)	Bhanukumari (2)
12	Bhangri Pratham Khanda (CT)	Putimari (2)	Dinhata (1)	Dinhata (1)	Dinhata (1)	Dinhata (1)
13	Haldibari (M)	(0)	(0)	1	1	1
14	Mekliganj (M)	Jalpaiguri (45)	Maynaguri (35)	1	1	2
15	Mathabhanga (M)	1	1	1	2	2
16	Koch Bihar (M)	4	2	(0)	12	3
17	Tufanganj (M)	Cooch Behar (25)	2	1	2	2
18	Dinhata (M)	Putimari (1)	2	1	1	2

* If an educational facilitiy is not available in the town, the name of the nearest place and its distance from the town where facility is available has been given

Statement – VI
Industry and Banking, 2009

Sr. No.	Name of Town	Names of three most important commodities manufactured			Number of Banks			Number of Agricultural Credit Societies	Number of Non-Agricultural Credit Societies
		1st	2nd	3rd	Nationalised Bank	Private Commercial Bank	Co-operative Bank		
1	2	3	4	5	6	7	8	9	10
1	Nagar Changrabandha (CT)	---	---	---	0	0	0	0	0
2	Kharimala Khagrabari (CT)	Handloom	Bidi	---	0	0	0	1	0
3	Guriahati (CT)	Jute	Handloom	Bidi	1	0	0	0	0
4	Dhaliabari (CT)	Shitalpati	Paddy	Jute	0	0	0	0	1
5	Baneswar (CT)	---	---	---	1	0	0	1	0
6	Khagrabari (CT)	Rice	Fodder	Atta	1	0	0	0	1
7	Baisguri (CT)	---	---	---	1	0	0	0	1
8	Chakchaka (CT)	---	---	---	0	0	0	0	0
9	Takagach (CT)	---	---	---	0	0	0	0	0
10	Kamat Phulbari (P) (CT)	Handloom	---	---	0	0	0	0	0
11	Chhota Laukuthi (CT)	---	---	---	0	0	0	0	0
12	Bhangri Pratham Khanda (CT)	Bamboo Craft	Chewing Tobacco	---	0	0	0	0	0
13	Haldibari (M)	Paddy	Jute	Tomato	2	2	1	0	4
14	Mekliganj (M)	Jute	Tobacco	Mekhla	2	0	0	0	0
15	Mathabhanga (M)	Soap	Soabin	Dal	3	0	3	0	0
16	Koch Bihar (M)	---	---	---	0	0	0	0	0
17	Tufanganj (M)	Mustard Oil	Biri	Bamboo	3	0	1	1	9
18	Dinhata (M)	---	---	---	4	2	1	1	0

Statement – VII
Civic and other Amenities in Slums, 2009

Sr. No.	Class and Name of Town	Name of the Slum	Is it notified	No. of households (approximate)	Population of the Slum (approximate)	Paved roads (in kms.)	System of Drainage			
							Open	Closed	Both (Open & Closed)	Nil
1	2	3	4	5	6	7	8	9	10	11
1	IV, Haldibari (M)	Arabinda Colony	No	48	202	0.75	OD	---	---	---
2	IV, Haldibari (M)	Rajib Colony	No	58	254	1	OD	---	---	---
3	IV, Haldibari (M)	Matiatari Colony	No	60	293	1	OD	---	---	---
4	IV, Haldibari (M)	Paschim Para, Mohamadan Colony	No	95	439	1.75	OD	---	---	---
5	IV, Haldibari (M)	School Colony	No	145	620	1.5	OD	---	---	---
6	IV, Haldibari (M)	Das Para	No	130	623	1	OD	---	---	---
7	IV, Haldibari (M)	Tala Company	No	130	636	1	OD	---	---	---
8	IV, Haldibari (M)	Bolo Para	No	210	793	2.5	OD	---	---	---
9	IV, Haldibari (M)	Tangail Colony	No	175	890	2.5	OD	---	---	---
10	IV, Haldibari (M)	Indira Colony	No	250	987	2.75	OD	---	---	---
11	IV, Haldibari (M)	Pabna Colony	No	250	1297	2.5	OD	---	---	---
12	IV, Haldibari (M)	Dhara Nagar, Ray Para	No	290	1301	1.25	OD	---	---	---
13	V, Mekliganj (M)	Bhabener Tari	Yes	43	136	2.5	OD	---	---	---
14	V, Mekliganj (M)	Sarkar Para	Yes	40	152	0	OD	---	---	---
15	V, Mekliganj (M)	Anantar Tari	Yes	52	160	0	OD	---	---	---
16	V, Mekliganj (M)	Hemendra Barmans Tari	Yes	44	162	0	OD	---	---	---
17	V, Mekliganj (M)	Tuksur Tari	Yes	59	170	0	OD	---	---	---
18	V, Mekliganj (M)	Adhikary Para Narener Tari	Yes	44	170	0	OD	---	---	---
19	V, Mekliganj (M)	Bela Paikar Tari	Yes	32	171	0	OD	---	---	---
20	V, Mekliganj (M)	Mistri Para North	Yes	46	174	0	OD	---	---	---
21	V, Mekliganj (M)	Chitir Tari	Yes	41	175	2.38	OD	---	---	---
22	V, Mekliganj (M)	Kalipara Nripener Tari	Yes	40	189	0	OD	---	---	---
23	V, Mekliganj (M)	Sonamuddiner Tari	Yes	35	197	0	OD	---	---	---
24	V, Mekliganj (M)	Upen Roy Tari	Yes	31	201	0	OD	---	---	---
25	V, Mekliganj (M)	Harijan Bastee	Yes	31	203	4	OD	---	---	---
26	V, Mekliganj (M)	istri Para South	Yes	37	212	1.5	OD	---	---	---
27	V, Mekliganj (M)	Talir Tari	Yes	43	229	0	OD	---	---	---
28	V, Mekliganj (M)	Suku Daser Tari	Yes	61	231	0	OD	---	---	---
29	V, Mekliganj (M)	Singir Tari	Yes	59	234	0	OD	---	---	---
30	V, Mekliganj (M)	Samsuler Tari	No	34	241	0	OD	---	---	---
31	V, Mekliganj (M)	Satgharia Tari	Yes	78	255	0	OD	---	---	---
32	V, Mekliganj (M)	Dakshin Das Para	Yes	99	257	0	OD	---	---	---
33	III, Dinhata (M)	No Name (Fifty Four nos.)	Yes	3766	15470	5	OD	---	---	---

Sr. No.	Class and Name of Town	Number of latrines					No. of tap points/ public hydrants installed for supply of protected water	Electricity (Number of connections)		
		Private								
		Pit System	Flush/ Pour Flush (Water borne)	Service	Others	Community		Domestic	Road lighting (points)	Others
1	2	12	13	14	15	16	17	18	19	20
1	IV, Haldibari (M)	0	42	0	0	0	5	42	10	0
2	IV, Haldibari (M)	0	58	0	0	0	6	52	12	0
3	IV, Haldibari (M)	0	55	0	0	0	5	56	30	0
4	IV, Haldibari (M)	0	85	0	0	0	12	80	50	0
5	IV, Haldibari (M)	0	145	0	0	0	8	120	65	0
6	IV, Haldibari (M)	0	120	0	0	0	12	105	45	0
7	IV, Haldibari (M)	0	125	0	0	0	14	116	55	0
8	IV, Haldibari (M)	0	195	0	0	0	16	160	55	0
9	IV, Haldibari (M)	0	175	0	0	0	15	165	65	0
10	IV, Haldibari (M)	0	235	0	0	0	15	230	65	0
11	IV, Haldibari (M)	0	240	0	0	0	9	230	65	0
12	IV, Haldibari (M)	0	275	0	0	0	12	255	35	0
13	V, Mekliganj (M)	19	0	0	0	0	1	0	3	0
14	V, Mekliganj (M)	0	0	0	0	0	0	0	0	0
15	V, Mekliganj (M)	0	0	0	0	0	0	0	0	0
16	V, Mekliganj (M)	0	0	0	0	0	0	0	0	0
17	V, Mekliganj (M)	0	0	0	0	0	0	0	0	0
18	V, Mekliganj (M)	0	0	0	0	0	0	0	0	0
19	V, Mekliganj (M)	0	0	0	0	0	0	0	0	0
20	V, Mekliganj (M)	0	0	0	0	0	0	0	0	0
21	V, Mekliganj (M)	0	41	0	0	0	98	0	152	0
22	V, Mekliganj (M)	7	0	0	0	0	0	0	0	0
23	V, Mekliganj (M)	0	0	0	0	0	0	0	0	0
24	V, Mekliganj (M)	0	0	0	0	0	0	0	0	0
25	V, Mekliganj (M)	15	0	0	0	0	0	0	5	0
26	V, Mekliganj (M)	18	0	0	0	0	1	0	4	0
27	V, Mekliganj (M)	0	0	0	0	0	0	0	0	0
28	V, Mekliganj (M)	0	0	0	0	0	0	0	0	0
29	V, Mekliganj (M)	0	0	0	0	0	0	0	0	0
30	V, Mekliganj (M)	0	0	0	0	0	0	0	0	0
31	V, Mekliganj (M)	0	4	0	0	0	0	0	0	0
32	V, Mekliganj (M)	0	0	0	0	0	0	0	0	0
33	III, Dinhata (M)	0	1663	0	1005	0	51	2702	300	419

Appendix to Town Directory
Towns showing their Outgrowth with population

Sl. No.	Name of Town with Location Code	Population of Core Town	Name of Outgrowth	Population of Outgrowth
1	2	3	4	5
		Nil		

© Government of India
English

2011

Directorate of Census Operations, West Bengal
Ministry of Home Affairs
Janganana Bhawan, IB-199, Sector-III
Salt Lake City
(Beside Mizoram House)
Kolkata - 700106

Email: dco-wbl.rgi@censusindia.gov.in
Website: http://www.censusindia.gov.in